

# **Appendix C: Environmental Constraints Memo**

Prepared for the City of Littleton | February 2024



## Environmental Constraints Memorandum

**Date:** August 11, 2023  
**To:** Josh Mehlem, Consor Engineers  
**From:** Megan Paliwoda, Pinyon Environmental, Inc.  
**Subject:** Littleton Downtown Mobility Study

---

### I. Environmental Constraints Introduction

The City of Littleton (City) is planning to advance a streetscape improvement plan along the Downtown Core and surrounding suburban areas that foster connectivity, captures innovation, and enhances operational efficiency. The City is encountering notably increased traffic volumes and congestion as the surrounding areas continue to grow, with direct impacts seen to the Downtown Littleton area. The City looks to advance mobility in the Downtown Core while prioritizing historic preservation and community engagement.

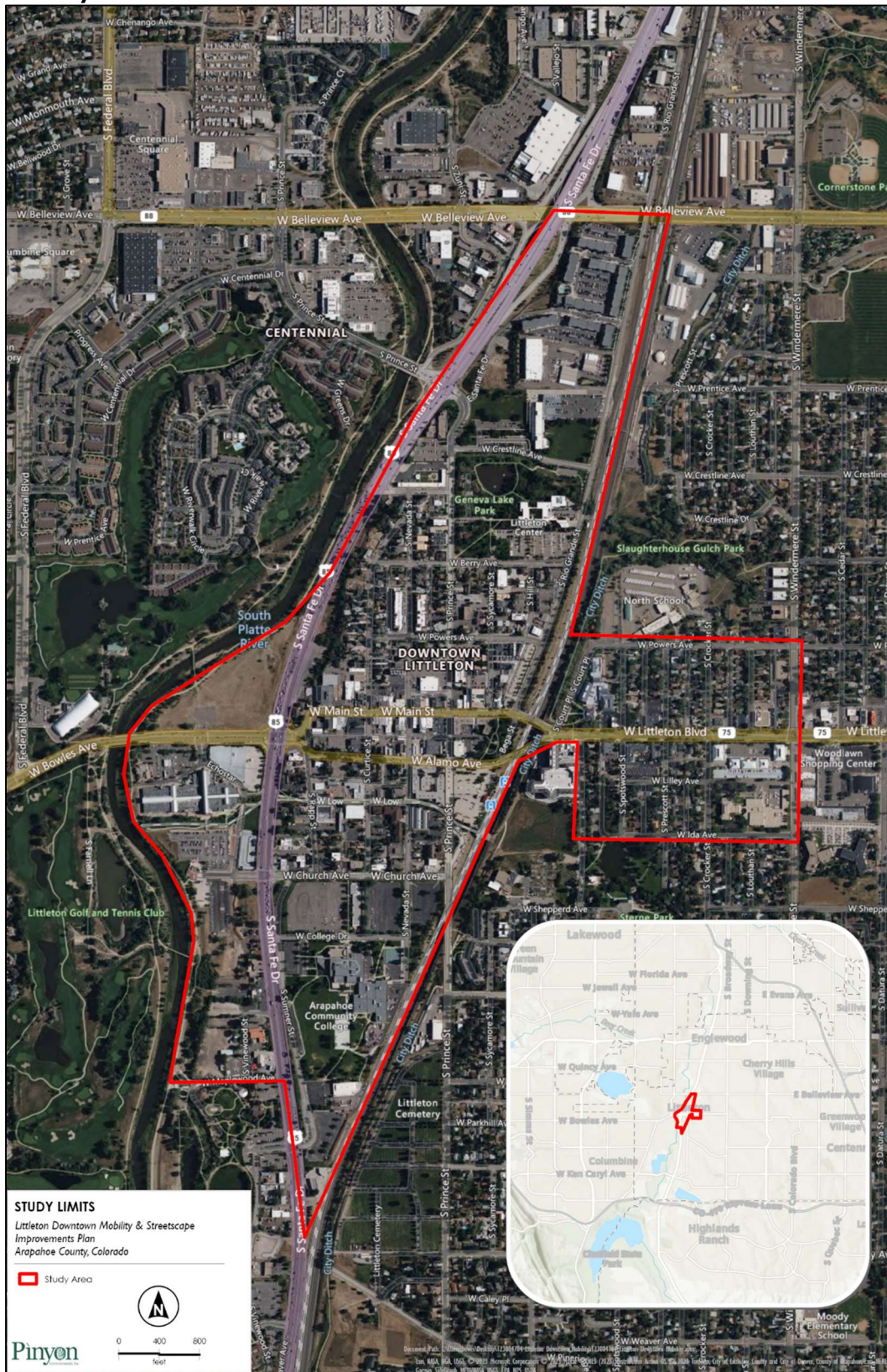
Pinyon Environmental, Inc. (Pinyon), has been sub-contracted to identify critical environmental resources in the study area (identified in **Figure 1**) that should be considered in the location and design of the planned improvements. Pinyon's constraints analysis provides a high-level understanding of existing environmental conditions for environmental resources including hazardous materials, cultural, biological, and non-historic Section 4(f) and Section 6(f) of the Department of Transportation Act. This analysis consists of desktop surveys, aerial reviews, and state and federal database searches to identify environmental resource considerations in the study area. The constraints analysis aims to be broad enough to encompass the variety of potential alternatives that the design team may end up developing for the Littleton Downtown Core, within the study area.

The findings and considerations discussed in this memorandum are generally written under the assumption that one or more recommended projects resulting from this study may pursue federal funding and that such federal funding is likely to be regulated through either the Colorado Department of Transportation (CDOT) or the Federal Highway Administration (FHWA).

### 2. Project Location

This project is located in the City of Littleton, Arapahoe County, Colorado. The approximate geographical location of the project is centered at decimal degree coordinates (World Geodetic System of 1984 [WGS84]) latitude 39.614°, longitude -105.017°. The project is located in Section 17, Township 5 South, Range 68 West, of the 6<sup>th</sup> Principal Meridian on the U.S. Geological Survey (USGS) Littleton, Colorado 7.5-Minute Quadrangle (USGS, 2023). The study area is bounded by U.S. 85 (South Santa Fe Drive) to the west, and the D-line light rail line to the east. The upper boundary of the study area is State Highway 88 (West Belleview Ave), and the southern boundary is near the intersection of the D-line and U.S. 85. The study area is depicted in **Figure 1**.

**Figure I. Study Limits**



### 3. Environmental Constraints Analysis Methodology

Pinyon evaluated the study area to assess the environmental conditions using readily available Geographic Information Systems (GIS) data, Google Earth, and desktop reviews. This Environmental Constraints Analysis covers a variety of environmental resource areas, including hazardous materials, cultural, biological, and non-historic Section 4(f) and 6(f) of the Department of Transportation Act. The following sections provide details on these resources.

## 4. Hazardous Materials

### 4.1 Introduction

#### 4.1.1 Regulatory Context

There are multiple federal, state, and local environmental regulations that provide for the use, transport, and disposal of hazardous materials as well as for clean-up of soil and groundwater that have been impacted by improper use, storage, and disposal. The following sections detail common regulations that pertain to hazardous materials.

##### 4.1.1.1 Federal Regulations

- *Comprehensive Environmental Response, Compensation, and Liability Act (CERCLA)* (42 United States Code [USC] Part 103, Section 9601 et seq.). The CERCLA was enacted in 1980 (42 USC §9601 et seq.) and subsequently amended by the Superfund Amendments and Reauthorization Act (42 USC §9601 et seq.). CERCLA (also known as “Superfund”) is designed to clean up closed and abandoned sites contaminated with hazardous substances. The law authorizes the U.S. Environmental Protection Agency (EPA) to identify parties responsible for contamination of sites and compel the parties to clean up the sites. Sites potentially impacted by hazardous substances are reported to EPA and additional investigation is conducted. Based on the results of the investigation, EPA either determines that no further action is necessary at the federal level (but may refer the site to the state for additional activities) or places the site on the National Priorities List. Sites remain on the list until clean-up activities have been completed and the site is delisted.
- *EPA Standards and Practices for All Appropriate Inquiries/ American Society for Testing and Material International (ASTM)* (40 Code of Federal Regulations [CFR] Part 312). EPA has established federal standards and practices for conducting all appropriate inquiries related to the previous ownership and uses of a property to qualify for landowner liability protections under CERCLA.
- *National Emission Standards for Hazardous Air Pollutants (NESHAP)* (40 CFR Part 61, Subpart M). The EPA air toxics regulation for asbestos is intended to minimize the release of asbestos fibers during activities involving asbestos handling. The air toxics provision of the Clean Air Act requires EPA to develop and enforce regulations to protect the public from exposure to airborne contaminants. In accordance with Section 112 of the Clean Air Act, EPA establishes NESHAPs. The Asbestos NESHAP regulation provides a method for identifying asbestos-containing materials and defines a process to categorize, abate, transport, and dispose of these materials.
- *Occupational Safety and Health Administration (OSHA) Asbestos Standards* (General Industry 29 CFR 1910, Subpart Z; Construction 29 CFR 1926). OSHA has standards to protect workers from the hazards of asbestos depending on the type of workplace. The General Industry Standard covers exposures occurring from activities such as brake and clutch repair, maintenance work, and manufacture of asbestos-containing products. The Construction Standard covers construction, alteration, repair, maintenance, renovation, and demolition of structures containing asbestos.

- *OSHA Lead Standard for the Construction Industry (29 CFR 1929.62)*. OSHA has standards to protect workers from the hazards of lead in a variety of forms, including metallic lead, all inorganic lead compounds, and organic lead soaps. The standard establishes maximum limits of exposure to lead for all workers covered, including permissible exposure limits and action levels. This standard applies to construction where a worker may be exposed to lead due to alteration, repair, demolition, salvage, or other disturbance of materials covered with lead-containing paint.
- *Resource Conservation and Recovery Act (RCRA) (40 CFR Parts 260-299)*. RCRA (42 USC §321 et seq.), enacted in 1976, establishes a framework for the management of both solid waste and hazardous waste. RCRA Subtitle C authorizes EPA to develop regulations for cradle-to-grave management of these wastes. In Colorado, the Colorado Department of Public Health and Environment (CDPHE) has promulgated regulations for management of both solid waste (6 Code of Colorado Regulations [CCR] 1007-2) and hazardous waste (6 CCR 1007-3).
- *Toxicity Substances Control Act (40 CFR Parts 700-760, 762, 765-766)*. The Toxicity Substances Control Act provides guidance to EPA and authorized states with administering compliance of this act, particularly related to polychlorinated biphenyls (PCBs). PCBs were banned from manufacture in the U.S. in 1979, although some products and equipment may still contain these substances. Of particular concern are electric transformers, including those that are pole- or pad-mounted.

#### 4.1.1.2 State and Local Regulations

- *Underground Storage Tank (UST) Remediation*, Colorado Department of Labor and Employment—Division of Oil and Public Safety (OPS) (7 CCR 1101-14). Under the auspices of the Colorado Department of Labor and Employment OPS, this remediation complies with laws and regulations surrounding damage to the environment and risk to the public from leaking storage tanks, identifies responsibilities of the owner/operators of storage tanks, and provides technical guidance for response to releases from storage tanks.
- *Radiation Control*, CDPHE, Hazardous Materials and Waste Management Division (6 CCR 1007-1), provides guidance on radiation management.
- *CDPHE Solid Waste Regulations (6 CCR 1007-2 Part 1, Section 5) and Air Quality Control Commission Regulation 8 (Part B)*. The CDPHE Solid and Hazardous Waste Commission Regulation Pertaining to Solid Waste Disposal Site and Facilities governs the disposal of asbestos waste and management of asbestos-contaminated soil in Colorado. The Air Quality Control Commission governs asbestos abatement in Colorado.

The U.S. Department of Transportation and the Colorado Department of Public Safety, State Patrol Hazardous Materials Section, are responsible for regulating hazardous materials in transportation. The Colorado State Patrol is responsible for reporting spills to the CDPHE associated with highway transportation incidents.

## 4.2 Methodology

### 4.2.1 Data Gathering

A review of the compliance history and regulatory database search of facilities as received from Environmental Risk Information Service (ERIS) within or adjacent to the study area, including potential hazardous material facilities up to one mile from the study area, was completed (see **Attachment A**). It is not possible to verify the accuracy or completeness of information contained in these databases; however, the use of and reliance on this information is a generally accepted practice in conducting environmental due diligence.

## 4.2.2 Analysis Approach

The primary concern focuses on potential impacts to soil and groundwater in the study area. This analysis did not include a detailed review of each facility identified in the agency database, such as whether a release was reported or confirmed, regulatory compliance, remediation, or regulatory closure. For this analysis, the number and types of regulated facilities were identified within the prescribed search distances (**Attachment A**) and used to evaluate the potential environmental risks posed by regulated facilities within the study area. Risk was defined as low, moderate, or high based on the type of facility, the hydrogeologic relationship of the facility to the study area, and distance to the study area. Risk was defined as follows:

- **A low-risk facility** was determined to be unlikely to result in contamination during construction due to variables such as distance of a facility from the study area, minimal work anticipated near the facility, or hydrogeological position of the facility (for example, a release from the facility would travel away from the study area).
- **A moderate-risk facility** was determined to be unclear if contamination would be present, but the potential could not be discounted.
- **A high-risk facility** was determined to be a location where known contamination would likely be encountered during construction.

The information on hazardous materials sites in the study area can help inform design modifications or additional analysis that may be warranted as alternatives are evaluated and screened.

## 4.3 Findings

### 4.3.1 ERIS Database Findings

**Table 1** below lists the facilities that were identified by ERIS within the study area and includes the risk potential along with the reasoning behind the facility's inclusion and respective risk. These facilities are also labeled by ERIS ID in **Figure 2**.

**Table 1. Recognized Environmental Conditions by Potential within the Study Area.**

ERIS ID	Facility Name	Facility Address	Potential	Reasoning
2	Littleton Cleaners	5673 S Prince St	Moderate	Dry cleaner with no reported releases
7	RTD Park and Ride	5700 S Prince St	Moderate	LST with one release – pre-RBCA closure
20	City of Center	Town Hall Center 81125	Low	Two USTs with no reported releases, both reported permanently closed
24	Chamber of Commerce LF	N of W Main St & E of Santa Fe Dr	High	Historical landfill. Methane identified during 4/12/1978 methane survey.
33	Merles Alignment Services	2609 W Main St	Low	LST with one release – Tier I closure
35	Fountainhead – Reg 7 Reporting	No listed address	Low	Natural gas extraction facility, no reported releases or violations
41	Elliott Cleaners	2545 W Alamo Ave	Moderate	Dry cleaner with no reported releases
42	Bradford Auto Body Inc	2659 W Main St	Low	Active HAZ GEN small quantity generator

ERIS ID	Facility Name	Facility Address	Potential	Reasoning
43	City of Littleton	2626 Main St	Low	One UST with no reported releases, reported permanently closed
49	Valley Feeds – Gary Sutton/Valley Feed and Supply	2679 West Main Street	Moderate	LST with one release – pre-RBCA closure
53, 59	Littleton Schools I, II, III	5833 S Prince St	Moderate	VCP property – impacted soil and groundwater remain at discrete/infeasible to remove areas. CDPHE NAD obtained
55	Acres Property Management LLC	2690 W Main St	Low	LST with one release – Tier I closure
61	Municipal Court Building	2255 W Berry Ave	Low	LST with one release – administrative closure (no release)
65	Columbine Ambulance Center	5393 S Prince St	Moderate	LST with one release – pre-RBCA closure
69	Littleton GS Property LLC	5890 S Santa Fe Dr	High	LST with four releases – closures ranging from Tier I to Tier III
70	Arapahoe County Admin Bldg	5334 S Prince St	Moderate	LST with one release - pre-RBCA closure
77	Daniels of Denver Automotive	5240 S Santa Fe Dr	Low	Five USTs with no reported releases, reported permanently closed
80	The Electron Corp./Littleton Electron I & II	5101 S Rio Grande	Moderate	LST with one release – pre-RBCA closure; VCP Property – impacted soil removed from property
84	Santa Fe 66/Phillips Petroleum Co SS#27614	6200 S Santa Fe Dr	High	LST with six releases – closure ranging from administrative to Tier I. One active release - implementing CAP
94	Jazz Car Wash & Detailing	6095 S Santa Fe Dr	Moderate	LST with one release – pre-RBCA closure
95	Centennial U Haul Center	5090 S Santa Fe Dr	Moderate	LST with one release – pre-RBCA closure

AUL – Activity Use Limitations  
 CAP – Corrective Action Plan  
 CDPHE – Colorado Department of Public Health & Environment  
 CERCLIS – Comprehensive Environmental Response, Compensation and Liability Information System  
 GW – Groundwater  
 HAZ CORRACT – Hazardous Waste Sites Corrective Action  
 HAZ GEN – Hazardous Materials Generator  
 LST – Leaking Storage Tanks  
 NFRAP – No Further Remedial Action Planned  
 RBCA – Risk-based Closure Assessment  
 RCRA – Resource Conservation and Recovery Act  
     CORRACTS – RCRA Corrective Action facility  
     TSD – RCRA Treatment, Storage, and/or Disposal facility  
 SEMSARCH – EPA Superfund Enterprise Management System Archive site  
 UST – Underground Storage Tank  
 VCP – Voluntary Cleanup and Redevelopment Program

**Figure 2. Facilities of Potential Concern within the Study Area.**





## **4.4 Recommendations and Considerations**

### **4.4.1 Design-phase Recommendations**

If future improvements will impact facilities of potential concern, detailed evaluation of specific facilities is recommended, including reviewing facility files, and evaluating potential construction and/or property ownership concerns.

The potential for the hazardous materials identified in this constraints analysis to impact future project activities is dependent on construction types, magnitude, and construction depth. For instance, resurfacing activities near a gas station where depth of disturbance during construction would be less than a few feet are unlikely to result in exposure to regulated materials. However, deep construction such as installation of caissons near a gas station could result in exposure to regulated materials.

### **4.4.2 NEPA Considerations**

If FHWA/CDOT oversight is required for the project, CDOT Form 881/Initial Site Assessment or Modified Environmental Site Assessment and potentially a Phase I Environmental Site Assessment (ESA) would be required. A current agency database along with review of specific project actions would also be required. If facilities of concern are identified adjacent to the projects, and depths of construction may impact these facilities, additional investigation, including soil and/or groundwater sampling, may be prudent. Results of additional investigation can then inform mitigation measures. Regardless of CDOT involvement, it is prudent to complete a Phase I ESA if any right-of-way will be acquired.

## **5. Cultural Resources**

### **5.1 Introduction**

#### **5.1.1 Regulatory Context**

Section 106 of the National Historic Preservation Act (NHPA) of 1966, as amended, and 36 CFR 800 requires Federal agencies to consider the effects of their actions on historic properties. Under Section 106, a federal sponsor must define the Area of Potential Effects (APE) and determine if there are any historic properties located within the APE, and then assess if the undertaking will result in an adverse effect to any historic properties. If there is an adverse effect on historic properties, the project must avoid, minimize, or mitigate those effects.

### **5.2 Methodology**

Pinyon designated a cultural study area for the proposed undertaking consisting primarily of the Downtown Littleton area between West Berry Avenue and West Church Avenue. Pinyon historians conducted a desktop analysis to assess the cultural study area for historic and potentially historic resources. To account for a yet-to-be-determined construction horizon, resources that are 45 years of age or older (constructed on/before 1978) were considered in this evaluation. Previously surveyed historic resources were identified through a file search of the Colorado Cultural Resources Online Resource (COMPASS) database maintained by the Office of Archaeology and Historic Preservation (OAHP). Potentially historic resources were identified through a records search of the Douglas County assessor records, the Online Transportation Information System (OTIS) maintained by CDOT, and the Historic Highway Inventory completed by CDOT in 2016. This data was supplemented with Government Land Office records, aerial images available on Google Earth, and current and historic topographic maps.

### 5.3 Cultural Resources File Search

The COMPASS file search requested through OAHP was conducted on July 19, 2023 (History Colorado, 2023). The search identified 208 previously evaluated resources within the study area (**Figure 3**). The file search revealed a National Register of Historic Places (NRHP)-listed historic district covering portions of Main Street and adjacent properties.



## 5.4 Cultural Resource Considerations

Once a recommended or preferred design alternative is identified, should the project have a federal nexus to Section 106 of the NHPA, or the Colorado State Register of Historic Places Act and the corresponding APE [Section 106] or Area of Proposed Action (APA) [Colorado Register of Historic Places Act] includes all, some, or part of these resources, consultation with the State Historic Preservation Office (SHPO) may be required. The scope of the historic evaluation should be determined in coordination with whichever sponsoring agency oversees the federal nexus.

- Resources with an official determination of eligible older than five years may require reevaluation (e.g., FHWA/CDOT projects in accordance with *Programmatic Agreement Among the Federal Highway Administration, the Advisory Council on Historic Preservation, and the Colorado Department of Transportation Regarding Compliance with Section 106 of the NHPA, As It Pertains to the Administration of the Federal-Highway-Aid Program in Colorado*).
- Newly identified potentially historic resources may require evaluation of eligibility and effects using the appropriate OAHF cultural resource inventory form. Historic Section 4(f) of the Department of Transportation Act would apply to those resources determined NRHP eligible and would require additional documentation from CDOT/FHWA, assuming an FHWA nexus. Any other federal nexus may still require such evaluation but may not be subject to Section 4(f) of the Department of Transportation Act.
- Resources with an official determination of not eligible are not likely to require reevaluation.

## 6. Biological Resources

### 6.1 Introduction

Pinyon conducted a desktop review to identify potential sensitive biological resources within the study area, including wildlife, vegetation, and habitat for threatened and endangered species. The purpose of this review is to address existing conditions regarding biological resources and protected species in accordance with the following federal and state regulations or policies:

- *U.S. Endangered Species Act (ESA)*: Protects federally listed plant and animal species with the goal of ensuring their long-term survival. The U.S. Fish and Wildlife Service (USFWS) administers these requirements.
- *Colorado Non-game, Endangered, and Threatened Species Conservation Act*: Protects state-listed and state special concern species with the goal of ensuring their long-term survival. Colorado Parks and Wildlife (CPW) administers these requirements.
- *Bald and Golden Eagle Protection Act (BGEPA)*: Protects Bald (*Haliaeetus leucocephalus*) and Golden (*Aquila chrysaetos*) Eagles. The USFWS administers these requirements.
- *Migratory Bird Treaty Act (MBTA)*: Protects birds, their active nests, and their eggs (except Rock Doves [*Columba livia*], European Starlings [*Sturnus vulgaris*], and some other non-native birds). The USFWS administers these requirements.
- *Section 404 of the Clean Water Act (CWA)*: Regulates waters of the U.S. (WOTUS), which includes wetlands and non-wetland waters. Impacts to these features would require permitting through the U.S. Army Corps of Engineers (USACE).

- *Noxious Weeds*: The Colorado Department of Agriculture (CDA) Noxious Weed Act of 2003 (CRS 35-5-101; CRS 35-5.5-101; Executive Order [EO] D-006-99) defines and prioritizes management objectives for state-designated noxious weeds. The CDA classifies noxious weed species into three categories: List A, List B, and List C. List A species are designated by the Commissioner of the CDA for eradication. List B species are those species that are managed to stop continued spread. List C species are weed species that are not required to be managed by local jurisdictions but are monitored to provide additional education and research (CDA, 2020).

Additionally, because there is the potential for designs resulting from this study to utilize federal or CDOT funding, the desktop review also assessed the presence of any Colorado Senate Bill 40 (SB 40) resources within the study area.

## **6.2 Methodology**

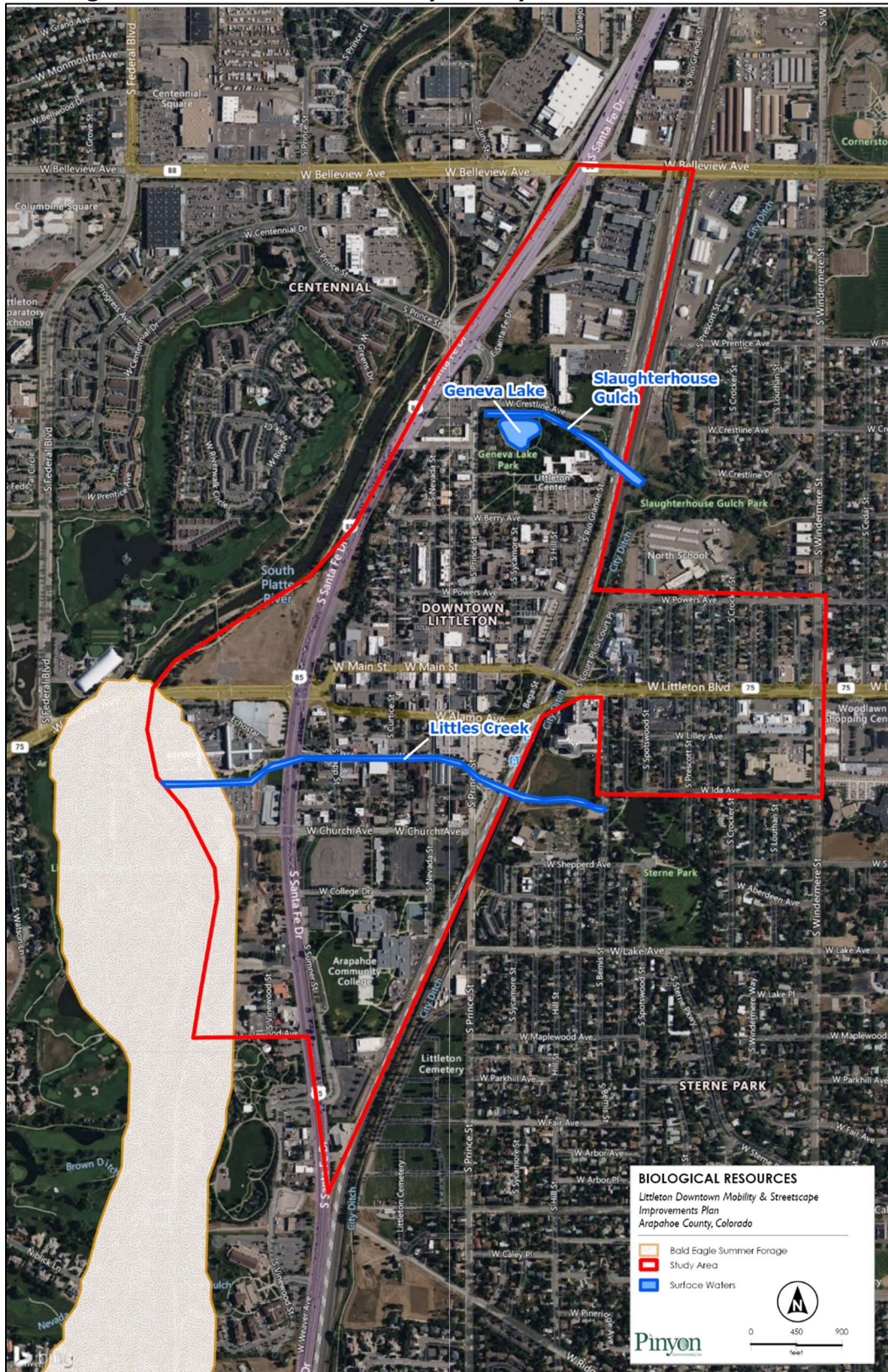
A desktop analysis to identify potential biological resources was conducted using aerial imagery, the USFWS Information for Planning and Consultation (IPaC) System, Colorado Natural Heritage Program (CNHP) Colorado Conservation Data Explorer (CODEX), the CPW Threatened and Endangered List, CPW Species Activity Mapping data, USFWS National Wetlands Inventory Mapper, U.S. Department of Agriculture (USDA) soil maps, USGS 7.5-Minute Topographic Maps, USGS National Hydrography Dataset, and other existing data sources (Google Earth Pro, 2023; USFWS, 2023a; CNHP, 2023; CPW, 2023a; CPW, 2023b; USFWS, 2023b; USDA, 2019; USGS, 2022; USGS, 2023).

## **6.3 Findings and Considerations**

### **6.3.1 General Habitat and Vegetation**

The study area is surrounded by residential and commercial development with high levels of human-related noise and light. Given the presence of the roadways and surrounding development, the natural vegetation, soils, and hydrology within and near the study area have been altered by filling, grading, and improvement activities in the past. There are multiple urban parks within the study area, characterized by large and open grassy areas and landscaped trees and shrubs. Geneva Park, located in the northern portion of the study area, contains two water sources, including Geneva Lake and Slaughterhouse Gulch. Little Creek flows through the southcentral portion of the study area. Figure 4 below displays biological resources identified within the study area.

**Figure 4. Biological Resources within the Study Vicinity.**



### 6.3.2 Federally Listed Species

Based on a review of the USFWS online IPaC System, there are federally listed threatened (FT), federally listed endangered (FE), and federal candidate (FC) species with the potential to occur in, or be impacted by, a project in this location (USFWS, 2023a).

The pallid sturgeon (*Scaphirhynchus albus*; FE) and Piping Plover (*Charadrius melodus*; FT) are included because they occur downstream of the study area and could be impacted by projects that result in water depletions to the South Platte River or its tributaries. To address the effects depletions may have on federally listed species that depend on the river for their survival, agencies and organizations in Colorado, including public water suppliers, participate in the South Platte Water Related Activities Program (SPWRAP). If water for this project is sourced from a public water source within the South Platte River basin, potential effects to downstream species would presumably be addressed through SPWRAP via the water provider; therefore, these two species are not discussed further. Additionally, the western prairie fringed orchid (*Platanthera praeclara*; FT), and Whooping Crane (*Grus americana*; FE) are included. These species have traditionally been included as downstream species like the pallid sturgeon and Piping Plover but are currently included as “wherever found.” As these species could occur downstream of the study area, they have been addressed under the SPWRAP and are not discussed further.

Pinyon evaluated the potential for the remaining species listed in the IPaC system to occur in the study area based on an assessment of habitat and species distributions (**Table 2**).

**Table 2. Potential for Federally Listed Species to Occur in the Study Area.**

Common Name	Species	Federal Status	Habitat	Potential for Occurrence in the Study Area <sup>1</sup>
<b>Mammals</b>				
Gray wolf	<i>Canis lupus</i>	FE	Lone, dispersing gray wolves may be present throughout the state of Colorado, but are only known to occur in northwest Colorado in areas of low human occupancy.	<b>None.</b> Suitable habitat does not occur within the study area. Further, the gray wolf only needs to be considered if the activity includes a predator management program.
<b>Insects</b>				
Monarch butterfly	<i>Danaus plexippus</i>	FC	A variety of habitats that feature their obligate larval host plant, milkweed ( <i>Asclepias</i> spp.)	<b>Low.</b> Monarch butterflies have the potential to migrate through the study area.

Common Name	Species	Federal Status	Habitat	Potential for Occurrence in the Study Area <sup>1</sup>
<b>Plants</b>				
Ute ladies'-tresses orchid	<i>Spiranthes diluvialis</i>	FT	Sub-irrigated alluvial soils along streams; open meadows on floodplains including riparian areas. The species generally occurs at elevations below 6,500 feet.	<b>None.</b> Suitable habitat does not occur in the study area.

FT = federally listed as threatened; FE = federally listed as endangered; FC = candidate for federal listing

<sup>1</sup>Based on a review of distribution maps from NatureServe Explorer online (NatureServe, 2023) and Colorado Parks and Wildlife Species Activity Mapping (CPW, 2023a).

Based on the lack of habitat present within the urban study area, the project would likely have **no effect** on FT or FE species. There is potential for the monarch butterfly to occur throughout the study area; however, there are no Section 7 requirements for candidate species. Therefore, no consultation is required regarding the monarch butterfly.

Environmental conditions may change over time, and it is recommended that an updated assessment of federally listed species be completed once the project advances and an alternative design is known. If the project results in a **no effect** determination to federally listed species, then no further coordination with the USFWS would be required. If the project results in a **may affect, not likely to adversely affect** determination to federally listed species, then coordination with the USFWS would be required.

### 6.3.3 State-listed and State Special Concern Species

CPW lists amphibians, birds, fish, mammals, reptiles, and mollusk species as endangered (SE), threatened (ST), or of special concern (SC) within the state of Colorado (CPW, 2023b). The majority of these species are not expected to occur in the study area because it is outside of their range or appropriate habitat is not present. Pinyon reviewed the CNHP CODEX to identify state-listed and special concern species with the potential to occur in the study area and these species are described below in **Table 3** (CNHP, 2023).

**Table 3. Potential for State-Listed Species to Occur in the Study Area.**

Common Name	Species	State Status	Habitat <sup>1</sup>	Potential for Occurrence in Study Area
<b>Mammals</b>				
Black-tailed Prairie Dog	<i>Cynomys ludovicianus</i>	SC	Shortgrass or mixed-grass prairie. Common in most of the counties of the eastern plains, especially those immediately along the Front Range.	<b>None.</b> No black-tailed prairie dog burrows were observed on desktop imagery.



Common Name	Species	State Status	Habitat <sup>1</sup>	Potential for Occurrence in Study Area
<b>Birds</b>				
Burrowing Owl	<i>Athene cunicularia</i>	ST	Burrows in open grasslands, especially prairie, plains, and savanna.	<b>None.</b> Suitable habitat (prairie dog burrows) was not observed on desktop imagery.
<b>Reptile</b>				
Common Garter Snake	<i>Thamnophis sirtalis</i>	SC	Marshes, ponds, and the edges of streams; generally restricted to aquatic, wetland, and riparian habitats along the floodplains of streams; seldom found away from water or at isolated ponds. Active in shallow water and on land adjacent to water.	<b>Low.</b> There is potentially suitable habitat for this species around Littles Creek, Geneva Lake, and Slaughterhouse Gulch.
<b>Amphibians</b>				
Northern Leopard Frog	<i>Lithobates pipiens</i>	SC	Within or near permanent water with rooted aquatic vegetation. Commonly inhabit wet meadows and fields during the summer.	<b>Low.</b> There is potentially suitable habitat for this species around Littles Creek, Geneva Lake, and Slaughterhouse Gulch.

ST = state listed as threatened, SE = state listed as endangered, SC = State Special Concern species (not a statutory category).

<sup>1</sup>Based on a review of distribution maps from Colorado Natural Heritage Program (CNHP, 2023)

#### Black-tailed Prairie Dogs and Burrowing Owls

No black-tailed prairie dog burrows were observed on aerial imagery. However, because there are open, grassy areas which may provide suitable habitat for prairie dogs and burrowing owls within the study area, it is recommended a field survey be conducted once the project advances and an alternative design is known.

#### Common Garter Snake and Northern Leopard Frog

The northern leopard frog and common garter snake have a low potential for occurrence along the surface water features within the study area, including Littles Creek, Geneva Lake, and Slaughterhouse Gulch. However, the potential for occurrence is unlikely since both species require a broader range of habitats. Therefore, the project would likely have no impacts on the SC northern leopard frog and common garter snake. However, it is recommended that an updated assessment of northern leopard frog and common garter snake habitat be completed once the project advances and an alternative is identified and design is known.

#### **6.3.4 Migratory Birds**

There were many large trees both directly in and within a 0.5-mile radius of the study area (within the CPW-recommended buffer zones for raptors) that could be used by nesting raptors (CPW, 2020). Additionally, the study area is located approximately 0.1 mile away from a CPW-mapped Bald Eagle summer forage area (**Figure 4**; CPW, 2023a).

Within the study area, small- to medium-sized trees, shrubs, saplings, tall grasses, and human-made structures could be used as nest sites for other (non-raptor) birds. In addition to several roadway overpasses, there are box culvert structures where Slaughterhouse Gulch and Littles Creek cross the tracks on the east side of the study area. These structures provide suitable nesting habitat for migratory birds such as cliff swallows (*Petrochelidon pyrrhonota*) and barn swallows (*Hirundo rustica*).

The nesting season for most birds generally occurs from April through August, although raptors may nest as early as December. Once the project advances and a design is known, the study area and 0.5-mile buffer around it should be surveyed for potential nesting birds. If construction activities occur during the nesting season, it is recommended that the project complete pre-construction surveys similar to those outlined in CDOT's Revision of Section 240—*Protection of Migratory Birds*. If active raptor nests are confirmed within a 0.5-mile buffer of the study area prior to the onset of construction, it is recommended that a qualified wildlife biologist consult with CPW to determine an appropriate survey protocol to ensure that project activities do not disrupt nesting activities within CPW-recommended raptor buffers (CPW, 2020).

#### **6.3.5 Senate Bill 40**

Colorado SB 40 (33-5-101-107, CRS 1973 as amended) requires any agency of the state to obtain wildlife certification from the CPW when the agency plans construction in "...any stream or its bank or tributaries..." Although SB 40 emphasizes the protection of fishing waters, it acknowledges the need to protect and preserve all fish and wildlife resources associated with streams in Colorado. If the funding source utilized for the final design triggers SB 40 adherence, and a surface water feature in the study area is determined during field survey to meet the criteria outlined in SB 40, a certification will be required.

#### **6.3.6 Waters of the U.S.**

Three surface water features, including Littles Creek, Slaughterhouse Gulch, and Geneva Lake, were noted within the study area. Pinyon recommends the project avoids impacts to these features, if practicable. If it is not feasible to avoid impacts to these features, Section 404 permitting may be required should these features be identified as WOTUS under the jurisdiction of the USACE. To determine whether these features are WOTUS and require Section 404 permitting, the project would require a formal wetland delineation and can submit an Approved Jurisdictional Determination (JD) request to the USACE. Only the USACE has the authority to make JDs. No further Section 404 permitting would be required for any features determined by the USACE to be non-jurisdictional. It can be challenging to predict the timeline and outcome of USACE JDs, and at this time the USACE has put all JDs on hold while the new WOTUS definition is being evaluated. Alternatively, the project could assume that the impacted waters are jurisdictional and apply for a Section 404 permit. Given the anticipated limited disturbance, it is likely the project would be covered under a Nationwide Permit (NWP), which typically has a shorter turn-around time than obtaining a JD (the USACE has 45 days to respond to the application, although they can reset the clock if additional follow-up or consultation is required). Section 404 permitting would also require compliance with the ESA and the NHPA.

### 6.3.7 Noxious Weeds

Given that the study area is located within a developed urban environment, it is likely that noxious weed species are present. Pinyon recommends that the project follow best management practices as outlined in CDOT's Revision of CDOT 217 – *Herbicide Treatment*. Pinyon recommends that these project specials and/or general notes be included in the contract/project plans.

## 7. Non-Historic Section 4(f) & 6(f) Resources

### 7.1 Introduction

Section 4(f) refers to the original section within the U.S. Department of Transportation Act of 1966 which provided for consideration of public park and recreation lands, wildlife and waterfowl refuges, and public or private historic sites during transportation project development. The law, now codified in 49 U.S.C. §303 and 23 U.S.C. §138, applies only to the U.S. Department of Transportation and is implemented by the FHWA and the Federal Transit Administration through the regulation 23 CFR 774. Should projects resulting from this study seek federal funds through FHWA, evaluation of Section 4(f) resources would apply. Section 4(f) includes historic and non-historic (recreational) properties alike; however, this section specifically evaluates non-historic (recreational) Section 4(f) resources.

Section 6(f) refers to a section of the Land and Water Conservation Fund (LWCF) Act of 1965 (Public Law 88-578, 78 Stat 897). The law prohibits the conversion of property acquired or developed with grants from the LWCF to a non-recreational purpose without the approval of the National Park Service (NPS). Section 6(f) typically applies to all transportation projects, regardless of the source of funding, and is approached as an entirely separate evaluation process from Section 4(f).

### 7.2 Methodology

To gather information on potential recreational Section 4(f) resources within the project study area, the project team reviewed the Colorado Trail Explorer (COTREX, 2023), along with park and trail maps from the City, to identify and map current recreational trails, parks, and open spaces.

Information on Section 6(f) resources was gathered using CDOT's OTIS, which is an ArcGIS Online mapping tool that contains up-to-date layers for parcels funded by LWCF.

### 7.3 Findings and Considerations

#### 7.3.1 Non-historic Section 4(f) Resource Findings

There are recreational Section 4(f) resources located within the study area. Impacts to recreational Section 4(f) resources would trigger additional analysis. These resources are identified in **Figure 5** and are listed below.

- *Geneva Park*. Geneva Park is located in the northern portion of the study area. This Section 4(f) resource is a 10-acre park and includes Geneva Lake and Slaughterhouse Gulch.
- *Littles Creek Trail*. This Section 4(f) resource runs along Little's Creek through the project study area north of Church Avenue and south of Alamo Avenue.
- *Arapahoe Community College Open Space*. This resource is located in the southern portion of the study area and is a large grassy, unfenced area associated with Arapahoe Community College.

- *Arapahoe County Government Administrative Building.* The Arapahoe County Littleton Motor Vehicle Building is located directly north of Geneva Park and has two unfenced fields associated with it.



### 7.3.2 Section 4(f) NEPA Considerations

According to FHWA guidance and the CDOT NEPA Manual, a Section 4(f) evaluation is required when a project uses a Section 4(f) resource. A use is defined as one of the following:

- Permanent incorporation/permanent easement – Land from a Section 4(f) property is permanently incorporated into the transportation system through fee simple acquisition or permanent easement.
- Temporary use of land for construction purposes is adverse in terms of the statute's preservation purpose.
- Constructive Use – Proximity impacts of the transportation project are so great that the purposes for which the Section 4(f) property exists are substantially impaired (normally referred to by courts as a constructive use).

The Section 4(f) evaluation should be initiated when alternatives for the proposed action are first being designed and developed. If the Section 4(f) evaluation is part of the NEPA document, it should be completed in conjunction with the NEPA process to the extent possible.

Compliance with Section 4(f) can be established in the following ways:

- Application of an exception to Section 4(f) identified in 23 CFR 774.13.
- *De minimis* impact determination.
- Nationwide Section 4(f) Programmatic Evaluation approved at the FHWA Division Office level.
- A full Section 4(f) evaluation requiring FHWA legal and external agency review prior to approval.

Note that each Section 4(f) impact applicable to the project alternative must meet compliance separately.

#### 7.3.2.1 Exceptions to Section 4(f)

Exceptions to Section 4(f), as established by 23 CFR 774.13, allow the use of Section 4(f) properties without requiring a formal evaluation. Each exception has specific criteria that must be met in order to demonstrate applicability.

#### 7.3.2.2 *De minimis* Impacts to Section 4(f)

Certain impacts to Section 4(f) properties may be considered minor (*de minimis*) in nature. Determination of *de minimis* impacts must also be demonstrated to and approved by the FHWA Colorado Division. Requirements for *de minimis* are included in 23 CFR 774.5(b), 774.7(b), and 774.17.

#### 7.3.2.3 Programmatic Evaluations of Section 4(f)

FHWA developed five nationwide programmatic evaluations for Section 4(f) properties that include specific criteria to meet. Programmatic evaluations require coordination and documentation that include proof that there are no prudent and feasible alternatives to using the Section 4(f) resource and that all measures to minimize harm have been taken into account. Programmatic evaluations do not require legal review, only review and approval from the FHWA Colorado Division.

#### 7.3.2.4 Individual Section 4(f) Evaluation

Individual evaluations require full and sufficient analysis and supporting documentation to demonstrate that there is no feasible and prudent avoidance alternative and that the preferred alternative causes the least overall harm. This analysis shall summarize the results of all possible planning to minimize harm. Evaluations typically adhere to draft and final stages and are subject to FHWA legal sufficiency review prior to approval.

### **7.3.3 Section 6(f) Resource Findings**

Within the study area, Bega Park was identified as a Section 6(f) resource. This property is located on the eastern edge of the middle of the study area (**Figure 5**). If recommended projects were to take place adjacent to Bega Park, further analysis would be required, and avoidance of the park would be recommended.

### **7.3.4 Section 6(f) NEPA Considerations**

Section 6(f) Evaluation generally follows the same initiation process as that of the Section 4(f) evaluation; however, once Section 6(f) impacts are identified and determined to be unavoidable, the project should coordinate with CPW to clarify property boundaries, propose mitigation that equitably counteracts impacts to the property, and achieve concurrence from CPW on the evaluation. Conversions of Section 6(f) property to anything other than recreational use require coordination with NPS and identification of replacement land of at least fair market value and equivalent usefulness. For more information, refer to the environmental guidance of the appropriate sponsor for the federal nexus.

## **8. Conclusions**

Findings and recommendations made in this Environmental Constraints Analysis for each resource area aim to inform the development of design alternatives and to forecast the potential analyses that alternatives may require in accordance with the NEPA process; however, please note that this document itself does not satisfy analyses that may be required as part of the NEPA process. Refer to the *Considerations* sections of each individual environmental resource for information on potential NEPA analyses and evaluations that could be required.

It should also be noted that this Environmental Constraints Analysis does not cover the topic of environmental justice. As of the time this analysis was conducted, CDOT has expanded environmental justice requirements to cover Categorical Exclusion environmental documents, whereas their previous necessity was largely limited to Environmental Assessments and Environmental Impact Statements. If projects resulting from the design alternative recommendations of this study were to consider using federal funds, environmental justice would need to be analyzed much the same as the included resource areas in this document.

## Attachments:

Appendix A – ERIS Database Report

## References

- Colorado Department of Agriculture (CDA), 2020a. “Colorado Noxious Weed List, <https://ag.colorado.gov/conservation/noxious-weeds/species-id>, list effective October 2020.
- CDA, 2020b. Code of Colorado Regulation entitled “Rules Pertaining to the Administration and Enforcement of the Colorado Noxious Weed Act” (8 CCR 1206-2). Available at: <https://www.sos.state.co.us/CCR/GenerateRulePdf.do?ruleVersionId=9102&fileName=8%20CCR%201206-2>. Rule effective October 30, 2020.
- Colorado Natural Heritage Program, 2023. “Colorado’s Conservation Data Explorer,” Colorado Natural Heritage Program. Available at: <https://cnhp.colostate.edu/maps/codex/>. Accessed June 2023.
- Colorado Parks and Wildlife (CPW), 2020. “Recommended Buffer Zones and Seasonal Restrictions for Colorado Raptors.” Available at: <https://cpw.state.co.us/Documents/WildlifeSpecies/LivingWithWildlife/Raptor-Buffer-Guidelines.pdf>. Accessed July 2022 and February 2023.
- COTREX, 2023. <https://trails.colorado.gov/>. Accessed on July 6, 2023;
- CPW, 2023a. “Species Activity Data.” Last updated January 12, 2023. Available at: <https://www.arcgis.com/home/group.html?id=0e6f9051b06146018038e9a929ab4910&searchFacet=card+dropdown+item+details#overview>.
- CPW, 2023b. “Threatened & Endangered List,” Colorado Parks and Wildlife. Available at: <https://cpw.state.co.us/learn/Pages/SOC-ThreatenedEndangeredList.aspx>. Accessed February 2023.
- Google Earth Pro, 2023. Available at: <https://www.google.com/earth/versions/>. Accessed June 2023
- History Colorado, 2023. Colorado Office of Archaeology and Historic Preservation – Compass. Denver, CO. Accessed on July 19, 2023.
- NatureServe, 2023. “NatureServe Explorer: An online encyclopedia of life [web application]. Version 7.1,” NatureServe, Arlington, Virginia. Available <http://www.natureserve.org/explorer>. Accessed June 2023.
- U.S. Department of Agriculture, 2019. “Web Soil Survey.” Available at: <https://websoilsurvey.sc.egov.usda.gov/App/HomePage.htm>. Last modified July 31, 2019.
- USFWS, 2023a. “IPaC- Information for Planning and Consultation,” United States Fish and Wildlife Service. Available at: <http://ecos.fws.gov/ipac/>. Accessed July 2023.
- USFWS, 2023b. “National Wetlands Inventory: Wetlands Mapper.” Available at: <https://fwsprimary.wim.usgs.gov/wetlands/apps/wetlands-mapper/>. Accessed July 2023.
- U.S. Geological Service (USGS), 2022. “7.5-Minute Topographic Map, Littleton, Colorado,” United States Geological Survey, 2022.



USGS, 2023. "National Hydrography Dataset," United States Geological Survey. Available at: <https://www.arcgis.com/home/webmap/viewer.html?url=https%3A%2F%2Fhydro.nationalmap.gov%2Farcgis%2Frest%2Fservices%2Fnhd%2FMapServer&source=sd>. Accessed July 2023.



---

# DATABASE REPORT

**Project Property:** *Littleton Downton Mobility Study  
Littleton Downtown Mobility Study  
Littleton CO*

**Project No:** *123084704*

**Report Type:** *Database Report*

**Order No:** *23070701163*

**Requested by:** *Pinyon Environmental, Inc.*

**Date Completed:** *July 10, 2023*

# Table of Contents

Table of Contents.....	2
Executive Summary.....	3
Executive Summary: Report Summary.....	4
Executive Summary: Site Report Summary - Project Property.....	8
Executive Summary: Site Report Summary - Surrounding Properties.....	24
Executive Summary: Summary by Data Source.....	37
Map.....	74
Aerial.....	77
Topographic Map.....	78
Detail Report.....	79
Unplottable Summary.....	661
Unplottable Report.....	662
Appendix: Database Descriptions.....	663
Definitions.....	678

## **Notice: IMPORTANT LIMITATIONS and YOUR LIABILITY**

**Reliance on information in Report:** This report DOES NOT replace a full Phase I Environmental Site Assessment but is solely intended to be used as database review of environmental records.

**License for use of information in Report:** No page of this report can be used without this cover page, this notice and the project property identifier. The information in Report(s) may not be modified or re-sold.

**Your Liability for misuse:** Using this Service and/or its reports in a manner contrary to this Notice or your agreement will be in breach of copyright and contract and ERIS may obtain damages for such mis-use, including damages caused to third parties, and gives ERIS the right to terminate your account, rescind your license to any previous reports and to bar you from future use of the Service.

**No warranty of Accuracy or Liability for ERIS:** The information contained in this report has been produced by ERIS Information Inc. ("ERIS") using various sources of information, including information provided by Federal and State government departments. The report applies only to the address and up to the date specified on the cover of this report, and any alterations or deviation from this description will require a new report. This report and the data contained herein does not purport to be and does not constitute a guarantee of the accuracy of the information contained herein and does not constitute a legal opinion nor medical advice. Although ERIS has endeavored to present you with information that is accurate, ERIS disclaims, any and all liability for any errors, omissions, or inaccuracies in such information and data, whether attributable to inadvertence, negligence or otherwise, and for any consequences arising therefrom. Liability on the part of ERIS is limited to the monetary value paid for this report.

**Trademark and Copyright:** You may not use the ERIS trademarks or attribute any work to ERIS other than as outlined above. This Service and Report (s) are protected by copyright owned by ERIS Information Inc. Copyright in data used in the Service or Report(s) (the "Data") is owned by ERIS or its licensors. The Service, Report(s) and Data may not be copied or reproduced in whole or in any substantial part without prior written consent of ERIS.

# Executive Summary

## Property Information:

**Project Property:** *Littleton Downton Mobility Study  
Littleton Downtown Mobility Study Littleton CO*

**Project No:** *123084704*

### **Coordinates:**

**Latitude:** *39.61463801*  
**Longitude:** *-105.01647364*  
**UTM Northing:** *4,384,987.36*  
**UTM Easting:** *498,585.94*  
**UTM Zone:** *UTM Zone 13S*

**Elevation:** *5,347 FT*

## Order Information:

**Order No:** *23070701163*  
**Date Requested:** *July 7, 2023*  
**Requested by:** *Pinyon Environmental, Inc.*  
**Report Type:** *Database Report*

## Historicals/Products:

**ERIS Xplorer** [ERIS Xplorer](#)  
**Excel Add-On** *Excel Add-On*  
**Physical Setting Report (PSR)** *Physical Setting Report (PSR)*

# Executive Summary: Report Summary

Database	Searched	Search Radius	Project Property	Within 0.12mi	0.125mi to 0.25mi	0.25mi to 0.50mi	0.50mi to 1.00mi	Total
<b>Standard Environmental Records</b>								
<b>Federal</b>								
NPL	Y	1	0	0	0	0	0	0
PROPOSED NPL	Y	1	0	0	0	0	0	0
DELETED NPL	Y	0.5	0	0	0	0	-	0
SEMS	Y	0.5	0	0	0	0	-	0
SEMS ARCHIVE	Y	0.5	0	0	0	1	-	1
ODI	Y	0.5	0	0	0	0	-	0
CERCLIS	Y	0.5	0	0	0	1	-	1
IODI	Y	0.5	0	0	0	0	-	0
CERCLIS NFRAP	Y	0.5	0	0	0	1	-	1
CERCLIS LIENS	Y	PO	0	-	-	-	-	0
RCRA CORRACTS	Y	1	0	0	0	2	6	8
RCRA TSD	Y	0.5	0	0	0	1	-	1
RCRA LQG	Y	0.25	0	0	0	-	-	0
RCRA SQG	Y	0.25	0	1	1	-	-	2
RCRA VSQG	Y	0.25	4	4	1	-	-	9
RCRA NON GEN	Y	0.25	10	4	4	-	-	18
RCRA CONTROLS	Y	0.5	0	0	0	0	-	0
FED ENG	Y	0.5	0	0	0	0	-	0
FED INST	Y	0.5	0	0	0	0	-	0
LUCIS	Y	0.5	0	0	0	0	-	0
NPL IC	Y	0.5	0	0	0	0	-	0
ERNS 1982 TO 1986	Y	PO	0	-	-	-	-	0
ERNS 1987 TO 1989	Y	PO	0	-	-	-	-	0
ERNS	Y	PO	2	1	-	-	-	3
FED BROWNFIELDS	Y	0.5	0	0	0	1	-	1
FEMA UST	Y	0.25	0	0	0	-	-	0
FRP	Y	0.25	0	0	0	-	-	0

<b>Database</b>	<b>Searched</b>	<b>Search Radius</b>	<b>Project Property</b>	<b>Within 0.12mi</b>	<b>0.125mi to 0.25mi</b>	<b>0.25mi to 0.50mi</b>	<b>0.50mi to 1.00mi</b>	<b>Total</b>
DELISTED FRP	Y	0.25	0	0	0	-	-	0
HIST GAS STATIONS	Y	0.25	0	0	0	-	-	0
REFN	Y	0.25	0	0	0	-	-	0
BULK TERMINAL	Y	0.25	0	0	0	-	-	0
SEMS LIEN	Y	PO	0	-	-	-	-	0
SUPERFUND ROD	Y	1	0	0	0	0	0	0
DOE FUSRAP	Y	1	0	0	0	0	0	0
<b>State</b>								
LANDFILL METHANE	Y	0.5	0	0	0	0	-	0
COVENANTS	Y	0.5	0	0	0	1	-	1
SUPERFUND NRD	Y	1	0	0	0	0	0	0
SHWS	Y	1	0	0	0	0	0	0
DELISTED SHWS	Y	1	0	0	0	0	0	0
SWF/LF	Y	0.5	0	1	0	4	-	5
HIST LF	Y	0.5	0	0	0	1	-	1
HIST LANDFILLS	Y	0.5	1	0	0	2	-	3
RECYCLING	Y	0.5	0	0	0	0	-	0
LST	Y	0.5	10	8	10	11	-	39
LUST TRUST	Y	0.5	4	1	3	5	-	13
DELISTED LST	Y	0.5	0	0	0	0	-	0
UST	Y	0.25	13	12	10	-	-	35
AST	Y	0.25	2	3	1	-	-	6
TANKS	Y	0.25	1	1	6	-	-	8
DTNK	Y	0.25	2	1	1	-	-	4
AUL	Y	0.5	0	0	0	1	-	1
VCP	Y	0.5	5	1	4	1	-	11
BROWNFIELDS	Y	0.5	0	0	0	0	-	0
<b>Tribal</b>								
INDIAN LUST	Y	0.5	0	0	0	0	-	0
INDIAN UST	Y	0.25	0	0	0	-	-	0
DELISTED INDIAN LST	Y	0.5	0	0	0	0	-	0
DELISTED INDIAN UST	Y	0.25	0	0	0	-	-	0

County

*No County databases were selected to be included in the search.*

<i>Database</i>	<i>Searched</i>	<i>Search Radius</i>	<i>Project Property</i>	<i>Within 0.12mi</i>	<i>0.125mi to 0.25mi</i>	<i>0.25mi to 0.50mi</i>	<i>0.50mi to 1.00mi</i>	<i>Total</i>
<b>Additional Environmental Records</b>								
<b>Federal</b>								
FINDS/FRS	Y	PO	34	5	-	-	-	39
TRIS	Y	PO	1	-	-	-	-	1
PFAS NPL	Y	0.5	0	0	0	0	-	0
PFAS FED SITES	Y	0.5	0	0	0	0	-	0
PFAS SSEHRI	Y	0.5	0	0	0	0	-	0
ERNS PFAS	Y	0.5	0	0	0	0	-	0
PFAS NPDES	Y	0.5	0	0	0	0	-	0
PFAS TRI	Y	0.5	0	0	0	0	-	0
PFAS WATER	Y	0.5	0	0	0	0	-	0
PFAS TSCA	Y	0.5	0	0	0	0	-	0
PFAS E-MANIFEST	Y	0.5	0	0	0	0	-	0
PFAS IND	Y	0.5	3	1	1	1	-	6
HMIRS	Y	0.125	2	0	-	-	-	2
NCDL	Y	0.125	0	0	-	-	-	0
TSCA	Y	0.125	0	0	-	-	-	0
HIST TSCA	Y	0.125	0	0	-	-	-	0
FTTS ADMIN	Y	PO	1	-	-	-	-	1
FTTS INSP	Y	PO	1	-	-	-	-	1
PRP	Y	PO	2	-	-	-	-	2
SCRD DRYCLEANER	Y	0.5	0	0	0	0	-	0
ICIS	Y	PO	21	2	-	-	-	23
FED DRYCLEANERS	Y	0.25	2	0	0	-	-	2
DELISTED FED DRY	Y	0.25	0	0	0	-	-	0
FUDS	Y	1	0	0	0	0	0	0
FUDS MRS	Y	1	0	0	0	0	0	0
FORMER NIKE	Y	1	0	0	0	0	0	0
PIPELINE INCIDENT	Y	PO	0	-	-	-	-	0
MLTS	Y	PO	0	-	-	-	-	0
HIST MLTS	Y	PO	0	-	-	-	-	0
MINES	Y	0.25	0	0	0	-	-	0
SMCRA	Y	1	0	0	0	0	0	0
MRDS	Y	1	0	0	5	0	4	9
LM SITES	Y	1	0	0	0	0	0	0

Database	Searched	Search Radius	Project Property	Within 0.12mi	0.125mi to 0.25mi	0.25mi to 0.50mi	0.50mi to 1.00mi	Total
ALT FUELS	Y	0.25	3	0	0	-	-	3
CONSENT DECREES	Y	0.25	0	0	0	-	-	0
AFS	Y	PO	11	-	-	-	-	11
SSTS	Y	0.25	0	0	2	-	-	2
PCBT	Y	0.5	0	0	0	0	-	0
PCB	Y	0.5	0	0	0	0	-	0
<b>State</b>								
SPILLS	Y	0.125	9	7	-	-	-	16
OG SPILLS	Y	0.125	0	0	-	-	-	0
DRYCLEANERS	Y	0.25	3	0	0	-	-	3
DELISTED DRYCLEANERS	Y	0.25	1	0	0	-	-	1
AIR PERMITS	Y	0.125	3	2	-	-	-	5
PFAS	Y	0.5	0	0	0	1	-	1
ASBESTOS	Y	0.125	53	10	-	-	-	63
HAZ GEN	Y	0.125	4	0	-	-	-	4
PDES	Y	PO	4	-	-	-	-	4
HAZ TSD	Y	0.5	0	0	0	0	-	0
HAZ CORRACT	Y	1	0	0	0	1	3	4
UMTRA	Y	0.5	0	0	0	0	-	0
<b>Tribal</b>	<b>No Tribal additional environmental record sources available for this State.</b>							
<b>County</b>	<b>No County additional environmental databases were selected to be included in the search.</b>							
HIST FILL DENVER	Y	0.25	0	0	0	-	-	0
<b>Total:</b>			<b>212</b>	<b>65</b>	<b>49</b>	<b>36</b>	<b>13</b>	<b>375</b>

\* PO – Property Only

\* 'Property and adjoining properties' database search radii are set at 0.25 miles.



## Executive Summary: Site Report Summary - Project Property

Map Key	DB	Company/Site Name	Address	Direction	Distance (mi/ft)	Elev Diff (ft)	Page Number
<a href="#">1</a>	ASBESTOS	5613 S. PRINCE, LLC	5613 S. PRINCE ST. LITTLETON CO 80120	NE	0.00 / 0.00	-1	<a href="#">79</a>
<a href="#">2</a>	RCRA NON GEN	LITTLETON CLEANERS	5673 S PRINCE ST LITTLETON CO 80120 <i>EPA Handler ID: COD981542566</i>	SW	0.00 / 0.00	2	<a href="#">79</a>
<a href="#">2</a>	FINDS/FRS	LITTLETON CLNRS	5673 S PRINCE ST LITTLETON CO 801200000 <i>Registry ID: 110001435607</i>	SW	0.00 / 0.00	2	<a href="#">82</a>
<a href="#">2</a>	ICIS	LITTLETON CLNRS	5673 S PRINCE ST LITTLETON CO 801201127 <i>Registry ID: 110001435607</i>	SW	0.00 / 0.00	2	<a href="#">83</a>
<a href="#">2</a>	FED DRYCLEANERS	LITTLETON CLNRS	5673 S PRINCE ST LITTLETON CO 80120 <i>FRS Facility ID: 110001435607</i>	SW	0.00 / 0.00	2	<a href="#">83</a>
<a href="#">2</a>	DRYCLEANERS	LITTLETON CLEANERS	5673 S PRINCE ST LITTLETON CO 80120	SW	0.00 / 0.00	2	<a href="#">83</a>
<a href="#">2</a>	DRYCLEANERS	LITTLETON CLNRS	5673 S PRINCE ST LITTLETON CO 80120-1127	SW	0.00 / 0.00	2	<a href="#">83</a>
<a href="#">2</a>	ASBESTOS	A & L ABATEMENT, LLC	5663 S PRINCE ST. LITTLETON CO	SW	0.00 / 0.00	2	<a href="#">84</a>
<a href="#">2</a>	AFS	LITTLETON CLNRS	5673 S PRINCE ST LITTLETON CO 801201127	SW	0.00 / 0.00	2	<a href="#">84</a>
<a href="#">3</a>	ASBESTOS	RISK REMOVAL, INC.	5602 S. NEVADA ST. LITTLETON CO	WNW	0.00 / 0.00	-3	<a href="#">86</a>
<a href="#">4</a>	FINDS/FRS	HANSEN BROS PRINTING	2439 W MAIN ST LITTLETON CO 801201910 <i>Registry ID: 110038616352</i>	SSW	0.00 / 0.00	3	<a href="#">86</a>
<a href="#">4</a>	AFS	HANSEN BROS PRINTING	2439 W MAIN ST LITTLETON CO 801201910	SSW	0.00 / 0.00	3	<a href="#">87</a>
<a href="#">4</a>	PFAS IND	HANSEN BROS PRINTING	LITTLETON CO	SSW	0.00 / 0.00	3	<a href="#">88</a>

<b>Map Key</b>	<b>DB</b>	<b>Company/Site Name</b>	<b>Address</b>	<b>Direction</b>	<b>Distance (mi/ft)</b>	<b>Elev Diff (ft)</b>	<b>Page Number</b>
<a href="#">5</a>	ASBESTOS	A & L ABATEMENT, LLC	5641 S. NEVEDA ST. LITTLETON CO	W	0.00 / 0.00	-2	<a href="#">88</a>
<a href="#">5</a>	ASBESTOS	A & L ABATEMENT, LLC	5641 S. NEVEDA ST. LITTLETON CO	W	0.00 / 0.00	-2	<a href="#">89</a>
<a href="#">6</a>	FINDS/FRS	LITTLETON CROSSING APTS	S NEVADA ST AND W POWERS AVE LITTLETON CO 80165 <i>Registry ID: 110070202323</i>	NW	0.00 / 0.00	-3	<a href="#">89</a>
<a href="#">6</a>	PDES	Littleton Crossing Apts	S Nevada St and W Powers Ave Littleton CO 80165	NW	0.00 / 0.00	-3	<a href="#">90</a>
<a href="#">7</a>	UST	RTD Park And Ride	5700 S Prince St Littleton 80124 CO <i>Facility ID: 14913</i> <i>Tank Tag   Tank Status: 14913-1   Permanently Closed</i>	SSE	0.00 / 0.00	3	<a href="#">91</a>
<a href="#">7</a>	LST	RTD Park And Ride	5700 S Prince St Littleton 80124 CO <i>Facility ID: 14913</i> <i>Event ID   Status: 7560   Closed</i>	SSE	0.00 / 0.00	3	<a href="#">93</a>
<a href="#">8</a>	SPILLS		2410 W. MAIN ST. LITTLETON CO 80120- <i>Case No: 2002-1089</i>	S	0.00 / 0.00	3	<a href="#">94</a>
<a href="#">9</a>	ASBESTOS	PBM EXCAVATING CO.	5645 S. SYCAMORE ST. LITTLETON CO	E	0.00 / 0.00	1	<a href="#">95</a>
<a href="#">10</a>	FINDS/FRS	NEVADA PLACE RESIDENCE	5591 S NEVADA PL LITTLETON CO 80120 <i>Registry ID: 110064739699</i>	NW	0.00 / 0.00	-3	<a href="#">96</a>
<a href="#">10</a>	ICIS	NEVADA PLACE RESIDENCE	5591 S NEVADA PL LITTLETON CO 80120 <i>Registry ID: 110064739699</i>	NW	0.00 / 0.00	-3	<a href="#">96</a>
<a href="#">11</a>	ASBESTOS	A & L ABATEMENT, LLC	5636 S. SYCAMORE ST. LITTLETON CO	E	0.00 / 0.00	1	<a href="#">96</a>
<a href="#">11</a>	ASBESTOS	PBM EXCAVATING CO.	5636 S. SYCAMORE STREET LITTLETON CO	E	0.00 / 0.00	1	<a href="#">97</a>
<a href="#">12</a>	SPILLS		2350 W. MAIN ST. #209 LITTLETON CO 80210- <i>Case No: 2004-830</i>	SE	0.00 / 0.00	4	<a href="#">97</a>
<a href="#">13</a>	ASBESTOS	MENDOZA DEMOLITION SERVICES	5652 S. SYCAMORE ST. LITTLETON CO	ESE	0.00 / 0.00	2	<a href="#">97</a>

Map Key	DB	Company/Site Name	Address	Direction	Distance (mi/ft)	Elev Diff (ft)	Page Number
<a href="#">13</a>	ASBESTOS	PBM EXCAVATING CO.	5652 S. SYCAMORE ST. LITTLETON CO	ESE	0.00 / 0.00	2	<a href="#">98</a>
<a href="#">14</a>	FINDS/FRS	CITY HALL	2450 WEST MAIN STREET LITTLETON CO 80120-1911  <i>Registry ID: 110020955938</i>	SSW	0.00 / 0.00	3	<a href="#">98</a>
<a href="#">15</a>	ASBESTOS	WVC COMPANY	5592 S. NEVADA STREET LITTLETON CO 80120	NW	0.00 / 0.00	-3	<a href="#">99</a>
<a href="#">15</a>	ASBESTOS	WVC COMPANY	5592 S. NEVADA ST. LITTLETON CO 80120	NW	0.00 / 0.00	-3	<a href="#">99</a>
<a href="#">16</a>	ASBESTOS	MENDOZA DEMOLITION SERVICES	5616 S. SYCAMORE LITTLETON CO	ENE	0.00 / 0.00	0	<a href="#">99</a>
<a href="#">16</a>	ASBESTOS	MENDOZA DEMOLITION SERVICES	5616 S. SYCAMORE LITTLETON CO	ENE	0.00 / 0.00	0	<a href="#">99</a>
<a href="#">17</a>	ASBESTOS	MENDOZA DEMOLITION SERVICES	5612 S. SYCAMORE LITTLETON CO	ENE	0.00 / 0.00	0	<a href="#">100</a>
<a href="#">17</a>	ASBESTOS	MENDOZA DEMOLITION SERVICES	5612 S. SYCAMORE LITTLETON CO	ENE	0.00 / 0.00	0	<a href="#">100</a>
<a href="#">18</a>	ASBESTOS	CLEAR DEVELOPMENTS, LLC	5612 S. SYCAMORE ST. LITTLETON CO	ENE	0.00 / 0.00	0	<a href="#">100</a>
<a href="#">19</a>	ASBESTOS	MENDOZA DEMOLITION SERVICES	5606 S. SYCAMORE LITTLETON CO	ENE	0.00 / 0.00	-1	<a href="#">100</a>
<a href="#">19</a>	ASBESTOS	MENDOZA DEMOLITION SERVICES	5606 S. SYCAMORE LITTLETON CO	ENE	0.00 / 0.00	-1	<a href="#">100</a>
<a href="#">20</a>	UST	City Of Center	Town Hall Center 81125 CO  <i>Facility ID: 1164 Tank Tag   Tank Status: 1164-1   Permanently Closed, 1164-2   Permanently Closed</i>	SSW	0.00 / 0.00	3	<a href="#">101</a>
<a href="#">21</a>	ASBESTOS	CLEAR DEVELOPMENTS, LLC	5606 S. SYCAMORE ST. LITTLETON CO	ENE	0.00 / 0.00	-1	<a href="#">103</a>
<a href="#">22</a>	FINDS/FRS	ARAPAHOE REAL ESTATE	2329 W MAIN ST SUITE 101 LITTLETON CO 80120  <i>Registry ID: 110012377766</i>	SE	0.00 / 0.00	4	<a href="#">104</a>
<a href="#">22</a>	ICIS	ARAPAHOE REAL ESTATE	2329 W MAIN ST SUITE 101 LITTLETON CO 80120	SE	0.00 / 0.00	4	<a href="#">104</a>

Map Key	DB	Company/Site Name	Address	Direction	Distance (mi/ft)	Elev Diff (ft)	Page Number
			<i>Registry ID: 11001237766</i>				
<a href="#">23</a>	ASBESTOS	EDGE ENVIRONMENTAL, LLC	5686 S. SYCAMORE ST. LITTLETON CO	ESE	0.00 / 0.00	4	<a href="#">105</a>
<a href="#">24</a>	HIST LANDFILLS	CHAMBER OF COMMERCE LF	N. OF W. MAIN ST. & E. OF SANTA FE DR. Arapahoe CO	WNW	0.00 / 0.00	0	<a href="#">105</a>
<a href="#">25</a>	ASBESTOS	FIRST STAGE RENOVATIONS LLC	5554 S. PRINCE ST. LITTLETON CO	NNE	0.00 / 0.00	-2	<a href="#">105</a>
<a href="#">25</a>	ASBESTOS	FIRST STAGE RENOVATIONS LLC	5554 S. PRINCE ST. LITTLETON CO	NNE	0.00 / 0.00	-2	<a href="#">105</a>
<a href="#">26</a>	FINDS/FRS	ACCESSIBLE SYSTEMS INC	5596 S SYCAMORE ST LITTLETON CO 80120 <i>Registry ID: 110045472868</i>	ENE	0.00 / 0.00	-2	<a href="#">106</a>
<a href="#">26</a>	ICIS	ACCESSIBLE SYSTEMS INC	5596 S SYCAMORE ST LITTLETON CO 80120 <i>Registry ID: 110045472868</i>	ENE	0.00 / 0.00	-2	<a href="#">106</a>
<a href="#">27</a>	ASBESTOS	ALM ABATEMENTS	2550 W. MAIN ST. LITTLETON CO	SW	0.00 / 0.00	-1	<a href="#">107</a>
<a href="#">28</a>	ASBESTOS	MENDOZA USED BRICK & DEMOLITION	2248 W. POWERS LITTLETON CO	ENE	0.00 / 0.00	0	<a href="#">107</a>
<a href="#">29</a>	ASBESTOS	D & K WORKS LLC	5590 S. CURTICE ST. LITTLETON CO	WNW	0.00 / 0.00	-4	<a href="#">108</a>
<a href="#">30</a>	ASBESTOS	JAMES TENNANT	5639 S. CURTICE ST. LITTLETON CO	W	0.00 / 0.00	-3	<a href="#">108</a>
<a href="#">31</a>	FINDS/FRS	LITTLETON MS4	VARIOUS LOCATIONS CITY OF LITTLETON CO 80165 <i>Registry ID: 110044271748</i>	SSW	0.00 / 0.00	6	<a href="#">108</a>
<a href="#">31</a>	FINDS/FRS	ARAPAHOE COUNTY	VARIOUS LOCATIONS LITTLETON CO 80166 <i>Registry ID: 110043732039</i>	SSW	0.00 / 0.00	6	<a href="#">109</a>
<a href="#">31</a>	ICIS	ARAPAHOE COUNTY MS4	VARIOUS LOCATIONS ARAPAHOE COUNTY CO 80166 <i>Registry ID: 110043732039</i>	SSW	0.00 / 0.00	6	<a href="#">109</a>
<a href="#">31</a>	ICIS	LITTLETON MS4	VARIOUS LOCATIONS CITY OF LITTLETON CO 80165	SSW	0.00 / 0.00	6	<a href="#">109</a>

Map Key	DB	Company/Site Name	Address	Direction	Distance (mi/ft)	Elev Diff (ft)	Page Number
			<i>Registry ID: 110044271748</i>				
<a href="#">31</a>	PDES	Arapahoe County MS4	Littleton CO 80166	SSW	0.00 / 0.00	6	<a href="#">110</a>
<a href="#">31</a>	PDES	Littleton MS4	Littleton CO 80165	SSW	0.00 / 0.00	6	<a href="#">111</a>
<a href="#">32</a>	ASBESTOS	PBM EXCAVATING CO.	5556 S. SYCAMORE ST. LITTLETON CO	NE	0.00 / 0.00	-3	<a href="#">113</a>
<a href="#">33</a>	UST	Merles Alignment Services	2609 W Main St Littleton 80120 CO <i>Facility ID: 8469</i> <i>Tank Tag   Tank Status: 8469-1   Permanently Closed, 8469-3   Permanently Closed, 8469-2   Permanently Closed</i>	WSW	0.00 / 0.00	-1	<a href="#">113</a>
<a href="#">33</a>	LST	Merles Alignment Services	2609 W Main St Littleton 80120 CO <i>Facility ID: 8469</i> <i>Event ID   Status: 13092   Closed</i>	WSW	0.00 / 0.00	-1	<a href="#">117</a>
<a href="#">33</a>	ASBESTOS	HILLEN CORPORATION	2609 W. MAIN ST. LITTLETON CO 80120	WSW	0.00 / 0.00	-1	<a href="#">118</a>
<a href="#">34</a>	SPILLS		1/2 MILE NORTH OF INTERSECTION OF LITTLETON BLVD AND S. RIO GRANDE ST., AT UPRR MP 10 LITTLETON CO <i>Case No: 2011-0741</i>	ESE	0.00 / 0.00	10	<a href="#">118</a>
<a href="#">35</a>	PFAS IND	FOUNTAINHEAD - REG 7 REPORTING	LITTLETON CO	S	0.00 / 0.00	6	<a href="#">119</a>
<a href="#">36</a>	ASBESTOS	SOIL MODIFICATION INC.	5579 S. CURTICE ST. LITTLETON CO 80120	WNW	0.00 / 0.00	-4	<a href="#">120</a>
<a href="#">37</a>	ASBESTOS	ASBESTOS ABATEMENT, INC.	5535 S. SYCAMORE ST. LITTLETON CO	NE	0.00 / 0.00	-5	<a href="#">120</a>
<a href="#">38</a>	FINDS/FRS	ROOFTOP GARDENS	5675 SO. CURTIS LITTLETON CO 80120 <i>Registry ID: 110012352809</i>	W	0.00 / 0.00	-3	<a href="#">120</a>
<a href="#">38</a>	ICIS	ROOFTOP GARDENS	5675 SO. CURTIS LITTLETON CO 80120 <i>Registry ID: 110012352809</i>	W	0.00 / 0.00	-3	<a href="#">121</a>
<a href="#">39</a>	FINDS/FRS	ACUMEN CONTRACTING GROUP	2629 W MAIN ST STE 190 LITTLETON CO 80120 <i>Registry ID: 110055175135</i>	W	0.00 / 0.00	-3	<a href="#">121</a>

Map Key	DB	Company/Site Name	Address	Direction	Distance (mi/ft)	Elev Diff (ft)	Page Number
<a href="#">39</a>	ICIS	ACUMEN CONTRACTING GROUP	2629 W MAIN ST STE 190 LITTLETON CO 80120 <i>Registry ID: 110055175135</i>	W	0.00 / 0.00	-3	<a href="#">122</a>
<a href="#">39</a>	FINDS/FRS	BRISTLECONE RESIDENTIAL LLC	2629 MAIN STREET, SUITE 103 LITTLETON CO 80120 <i>Registry ID: 110070028835</i>	W	0.00 / 0.00	-3	<a href="#">122</a>
<a href="#">39</a>	ICIS	BRISTLECONE RESIDENTIAL LLC	2629 MAIN STREET, SUITE 103 LITTLETON CO 80120 <i>Registry ID: 110070028835</i>	W	0.00 / 0.00	-3	<a href="#">123</a>
<a href="#">40</a>	ASBESTOS	ROCKY MOUNTAIN ENVIRONMENTAL, INC.	5512 S. NEVADA ST. LITTLETON CO	NNW	0.00 / 0.00	-4	<a href="#">123</a>
<a href="#">40</a>	ASBESTOS	ANGELL EXCAVATING & SERVICES	5512 S. NEVADA ST. LITTLETON CO	NNW	0.00 / 0.00	-4	<a href="#">123</a>
<a href="#">41</a>	RCRA NON GEN	ELLIOTT CLEANERS INC	2545 W ALAMO AVE LITTLETON CO 80120 <i>EPA Handler ID: COD032106221</i>	SW	0.00 / 0.00	2	<a href="#">124</a>
<a href="#">41</a>	FINDS/FRS	ELLIOTT CLNRS_INC	2545 W ALAMO AVE LITTLETON CO 801200000 <i>Registry ID: 110001437794</i>	SW	0.00 / 0.00	2	<a href="#">126</a>
<a href="#">41</a>	ICIS	ELLIOTT CLNRS_INC	2545 W ALAMO AVE LITTLETON CO 801201901 <i>Registry ID: 110001437794</i>	SW	0.00 / 0.00	2	<a href="#">126</a>
<a href="#">41</a>	DRYCLEANERS	ELLIOTT CLNRS_INC	2545 W ALAMO AVE LITTLETON CO 80120-1901	SW	0.00 / 0.00	2	<a href="#">127</a>
<a href="#">41</a>	HAZ GEN	ELLIOTT CLEANERS INC.	2545 WEST ALAMO LITTLETON CO 80120	SW	0.00 / 0.00	2	<a href="#">127</a>
<a href="#">41</a>	FED DRYCLEANERS	ELLIOTT CLNRS_INC	2545 W ALAMO AVE LITTLETON CO 80120 <i>FRS Facility ID: 110001437794</i>	SW	0.00 / 0.00	2	<a href="#">127</a>
<a href="#">41</a>	AFS	ELLIOTT CLNRS_INC	2545 W ALAMO AVE LITTLETON CO 801201901	SW	0.00 / 0.00	2	<a href="#">127</a>
<a href="#">41</a>	DELISTED DRYCLEANERS	ELLIOTT CLEANERS INC	2545 W ALAMO AVE LITTLETON CO 80120	SW	0.00 / 0.00	2	<a href="#">129</a>
<a href="#">42</a>	RCRA VSQG	BRADFORD AUTO BODY INC	2659 W MAIN ST LITTLETON CO 80120 <i>EPA Handler ID: COD981544257</i>	W	0.00 / 0.00	-3	<a href="#">130</a>
<a href="#">42</a>	FINDS/FRS	BRADFORD AUTO BODY INC	2659 MAIN ST LITTLETON CO 80120-1914	W	0.00 / 0.00	-3	<a href="#">131</a>

Map Key	DB	Company/Site Name	Address	Direction	Distance (mi/ft)	Elev Diff (ft)	Page Number
			<i>Registry ID: 110001391538</i>				
<a href="#">42</a>	ICIS	BRADFORD AUTO BODY INC	2659 W MAIN ST LITTLETON CO 801201914	W	0.00 / 0.00	-3	<a href="#">132</a>
			<i>Registry ID: 110001391538</i>				
<a href="#">42</a>	PRP	BRADFORD AUTO BODY	2659 W MAIN ST LITTLETON CO 80120	W	0.00 / 0.00	-3	<a href="#">132</a>
			<i>Site EPA ID: COD980807374</i>				
<a href="#">42</a>	HAZ GEN	BRADFORD AUTO BODY INC.	2659 WEST MAIN STREET LITTLETON CO 80120	W	0.00 / 0.00	-3	<a href="#">132</a>
<a href="#">42</a>	AIR PERMITS	BRADFORD AUTO BODY INC	2659 W MAIN ST LITTLETON CO 80120	W	0.00 / 0.00	-3	<a href="#">133</a>
<a href="#">42</a>	AFS	BRADFORD AUTO BODY INC	2659 W MAIN ST LITTLETON CO 801201914	W	0.00 / 0.00	-3	<a href="#">135</a>
<a href="#">43</a>	UST	City of Littleton	2626 Main St Littleton 80120 CO	WSW	0.00 / 0.00	-2	<a href="#">137</a>
			<i>Facility ID: 14586</i>				
			<i>Tank Tag   Tank Status: 14586-1   Permanently Closed</i>				
<a href="#">44</a>	RCRA NON GEN	AUTO INTERNATIONAL	2670 W MAIN ST LITTLETON CO 80120	WSW	0.00 / 0.00	-3	<a href="#">139</a>
			<i>EPA Handler ID: COD983799032</i>				
<a href="#">44</a>	FINDS/FRS	AUTO INTERNATIONAL	2670 W MAIN ST LITTLETON CO 801201915	WSW	0.00 / 0.00	-3	<a href="#">141</a>
			<i>Registry ID: 110002369464</i>				
<a href="#">44</a>	AFS	AUTO INTERNATIONAL	2670 W MAIN ST LITTLETON CO 801201915	WSW	0.00 / 0.00	-3	<a href="#">141</a>
<a href="#">45</a>	ASBESTOS	MENDOZA DEMOLITION SERVICES	5557 S. HILL ST. LITTLETON CO 80120	ENE	0.00 / 0.00	1	<a href="#">142</a>
<a href="#">46</a>	ASBESTOS	CHERRY ENVIRONMENTAL SOLUTIONS, INC.	5492 S. NEVADA ST. LITTLETON CO	NNW	0.00 / 0.00	-5	<a href="#">142</a>
<a href="#">47</a>	FINDS/FRS	VINTAGE BODY TECH & COLLISION	2676 WEST MAIN STREET LITTLETON CO 80120-1915	WSW	0.00 / 0.00	-4	<a href="#">142</a>
			<i>Registry ID: 110002003938</i>				
<a href="#">47</a>	ICIS	VINTAGE BODY TECH & COLLISION	2676 W MAIN ST LITTLETON CO 801201915	WSW	0.00 / 0.00	-4	<a href="#">143</a>
			<i>Registry ID: 110002003938</i>				
<a href="#">47</a>	AFS	VINTAGE BODY TECH & COLLISION	2676 W MAIN ST LITTLETON CO 801201915	WSW	0.00 / 0.00	-4	<a href="#">143</a>

Map Key	DB	Company/Site Name	Address	Direction	Distance (mi/ft)	Elev Diff (ft)	Page Number
<a href="#">48</a>	ALT FUELS	GENEVA LODGE EVCS EAST	2305 W Berry Ave Littleton CO 80120 <i>ID: 197114</i>	NNE	0.00 / 0.00	-5	<a href="#">146</a>
<a href="#">48</a>	ALT FUELS	GENEVA LODGE EVCS WEST	2305 W Berry Ave Littleton CO 80120 <i>ID: 197113</i>	NNE	0.00 / 0.00	-5	<a href="#">146</a>
<a href="#">49</a>	FINDS/FRS	VALLEY FEED AND SUPPLY COMPANY	2679 WEST MAIN STREET LITTLETON CO 80120-1914 <i>Registry ID: 110011679497</i>	WSW	0.00 / 0.00	-4	<a href="#">147</a>
<a href="#">49</a>	UST	Valley Feeds - Gary Sutton	2679 Main St Littleton 80120 CO <i>Facility ID: 8902 Tank Tag   Tank Status: 8902-2   Permanently Closed, 8902-1   Permanently Closed</i>	WSW	0.00 / 0.00	-4	<a href="#">147</a>
<a href="#">49</a>	LST	Valley Feeds - Gary Sutton	2679 Main St Littleton 80120 CO <i>Facility ID: 8902 Event ID   Status: 2513   Closed</i>	WSW	0.00 / 0.00	-4	<a href="#">150</a>
<a href="#">50</a>	FINDS/FRS	LITTLETON AUTO SERVICE	5589 S RIO GRANDE ST LITTLETON CO 80120 <i>Registry ID: 110045444649</i>	ENE	0.00 / 0.00	8	<a href="#">151</a>
<a href="#">50</a>	ICIS	LITTLETON AUTO SERVICE	5589 S RIO GRANDE ST LITTLETON CO 80120 <i>Registry ID: 110045444649</i>	ENE	0.00 / 0.00	8	<a href="#">152</a>
<a href="#">50</a>	ICIS	LITTLETON AUTO SERVICE	5589 S RIO GRANDE ST LITTLETON CO 80120 <i>Registry ID: 110045444649</i>	ENE	0.00 / 0.00	8	<a href="#">152</a>
<a href="#">50</a>	AFS	LITTLETON AUTO SERVICE	5589 S RIO GRANDE ST LITTLETON CO 80120	ENE	0.00 / 0.00	8	<a href="#">152</a>
<a href="#">51</a>	ASBESTOS	PBM EXCAVATING CO.	5481 S. NEVADA ST. LITTLETON CO	NNW	0.00 / 0.00	-6	<a href="#">153</a>
<a href="#">52</a>	ASBESTOS	MENDOZA USED BRICK & DEMOLITION	5473 S. PRINCE ST. LITTLETON CO	N	0.00 / 0.00	-6	<a href="#">154</a>
<a href="#">53</a>	VCP	Littleton Schools III	5833 S Prince ST Littleton CO 80120	S	0.00 / 0.00	6	<a href="#">154</a>
<a href="#">53</a>	VCP	Littleton Schools I	5833 S Prince ST Littleton CO 80120	S	0.00 / 0.00	6	<a href="#">155</a>
<a href="#">54</a>	ASBESTOS	MENDOZA USED BRICK & DEMOLITION	5463 S. PRINCE ST. LITTLETON CO	N	0.00 / 0.00	-7	<a href="#">155</a>
<a href="#">54</a>	ASBESTOS	CLEAR DEVELOPMENTS, LLC	5463 PRINCE ST. LITTLETON CO	N	0.00 / 0.00	-7	<a href="#">155</a>



Map Key	DB	Company/Site Name	Address	Direction	Distance (mi/ft)	Elev Diff (ft)	Page Number
<a href="#">55</a>	UST	Acres Property Management LLC	2690 W Main St Littleton 80120 CO <i>Facility ID: 18529</i> <i>Tank Tag   Tank Status: 18529-2   Permanently Closed, 18529-1   Permanently Closed</i>	WSW	0.00 / 0.00	-5	<a href="#">156</a>
<a href="#">55</a>	LST	Acres Property Management LLC	2690 W Main St Littleton 80120 CO <i>Facility ID: 18529</i> <i>Event ID   Status: 10636   Closed</i>	WSW	0.00 / 0.00	-5	<a href="#">158</a>
<a href="#">56</a>	RCRA NON GEN	AMERICAN COLEMAN CO	5802 S CURTICE ST LITTLETON CO 80120  <i>EPA Handler ID: COD981540438</i>	SW	0.00 / 0.00	-5	<a href="#">160</a>
<a href="#">56</a>	FINDS/FRS	AMERICAN COLEMAN CO	5802 S CURTICE ST LITTLETON CO 80120  <i>Registry ID: 110002975095</i>	SW	0.00 / 0.00	-5	<a href="#">161</a>
<a href="#">57</a>	ASBESTOS	ORION ENVIRONMENTAL, INC.	5800 S. NEVADA ST. LITTLETON CO	S	0.00 / 0.00	0	<a href="#">162</a>
<a href="#">58</a>	ASBESTOS	A. C. M. REMOVAL, INC.	5444 S. PRINCE LITTLETON CO 80120	N	0.00 / 0.00	-7	<a href="#">162</a>
<a href="#">58</a>	ASBESTOS	A & L ABATEMENT, LLC	5444 S. PRINCE ST. LITTLETON CO	N	0.00 / 0.00	-7	<a href="#">162</a>
<a href="#">59</a>	VCP	Littleton Schools II	5833 S. Prince ST Littleton CO 80120	S	0.00 / 0.00	5	<a href="#">162</a>
<a href="#">60</a>	SPILLS		W. CRESTLINE AVE. & PRINCE ST. LITTLETON CO <i>Case No: 2002-1159</i>	N	0.00 / 0.00	-13	<a href="#">163</a>
<a href="#">61</a>	UST	Municipal Court Bldg	2255 W Berry Ave Littleton 80123 CO <i>Facility ID: 14566</i> <i>Tank Tag   Tank Status: 14566-1   Permanently Closed</i>	NE	0.00 / 0.00	1	<a href="#">164</a>
<a href="#">61</a>	LST	Municipal Court Bldg	2255 W Berry Ave Littleton 80123 CO <i>Facility ID: 14566</i> <i>Event ID   Status: 7124   Closed</i>	NE	0.00 / 0.00	1	<a href="#">166</a>
<a href="#">62</a>	RCRA NON GEN	EGLE MOTOR WORKS	5847 S CURTICE LITTLETON CO 80120  <i>EPA Handler ID: COD983790569</i>	SSW	0.00 / 0.00	-2	<a href="#">167</a>
<a href="#">62</a>	FINDS/FRS	EGLE MOTOR WORKS	5847 S CURTICE LITTLETON CO 80120  <i>Registry ID: 110002988786</i>	SSW	0.00 / 0.00	-2	<a href="#">168</a>
<a href="#">63</a>	ASBESTOS	ASBESTOS ABATEMENT, INC.	2531 W. CHURCH AVE. LITTLETON CO	SSW	0.00 / 0.00	2	<a href="#">169</a>

Map Key	DB	Company/Site Name	Address	Direction	Distance (mi/ft)	Elev Diff (ft)	Page Number
<a href="#">64</a>	ASBESTOS	ALL DEMOLITION COMPANY	5868 S. RAPP ST. LITTLETON CO	SW	0.00 / 0.00	-7	<a href="#">169</a>
<a href="#">65</a>	UST	Columbine Ambulance Center	5393 S Prince Littleton 80120 CO	N	0.00 / 0.00	-21	<a href="#">169</a>
			<i>Facility ID: 15102</i> <i>Tank Tag   Tank Status: 15102-1   Permanently Closed</i>				
<a href="#">65</a>	LST	Columbine Ambulance Center	5393 S Prince Littleton 80120 CO	N	0.00 / 0.00	-21	<a href="#">171</a>
			<i>Facility ID: 15102</i> <i>Event ID   Status: 8041   Closed</i>				
<a href="#">66</a>	SPILLS		5350 S. SANTA FE DRIVE LITTLETON CO	N	0.00 / 0.00	-22	<a href="#">172</a>
			<i>Case No: 2015-0589</i>				
<a href="#">67</a>	ALT FUELS	CRESTLINE CRESTLINE	W Crestline Ave Littleton CO 80120	NE	0.00 / 0.00	1	<a href="#">173</a>
			<i>ID: 161444</i>				
<a href="#">68</a>	FINDS/FRS	PRO AUTO CARE	2753 W CHURCH AVE LITTLETON CO 80120	SW	0.00 / 0.00	-5	<a href="#">174</a>
			<i>Registry ID: 110045444612</i>				
<a href="#">68</a>	ICIS	PRO AUTO CARE	2753 W CHURCH AVE LITTLETON CO 80120	SW	0.00 / 0.00	-5	<a href="#">174</a>
			<i>Registry ID: 110045444612</i>				
<a href="#">68</a>	ICIS	PRO AUTO CARE	2753 W CHURCH AVE LITTLETON CO 80120	SW	0.00 / 0.00	-5	<a href="#">175</a>
			<i>Registry ID: 110045444612</i>				
<a href="#">68</a>	AFS	PRO AUTO CARE	2753 W CHURCH AVE LITTLETON CO 80120	SW	0.00 / 0.00	-5	<a href="#">175</a>
<a href="#">69</a>	AST	Littleton GS Property LLC	5890 S Santa Fe Dr Littleton 80120 CO	SW	0.00 / 0.00	-6	<a href="#">176</a>
			<i>Facility ID: 179</i> <i>Tank Tag   Tank Status: 179-1   Permanently Closed, 179-2   Permanently Closed</i>				
<a href="#">69</a>	DTNK	Littleton GS Property LLC	5890 S Santa Fe Dr Littleton 80120 CO	SW	0.00 / 0.00	-6	<a href="#">179</a>
<a href="#">69</a>	UST	Littleton GS Property LLC	5890 S Santa Fe Dr Littleton 80120 CO	SW	0.00 / 0.00	-6	<a href="#">179</a>
			<i>Facility ID: 5363</i> <i>Tank Tag   Tank Status: 5363-7   Currently In Use, 5363-5   Currently In Use, 5363-7   Currently In Use, 5363-4   Permanently Closed, 5363-3   Permanently Closed, 5363-2   Permanently Closed, 5363-3   Permanently Closed, 5363-1   Permanently Closed</i>				
<a href="#">69</a>	LST	Littleton GS Property LLC	5890 S Santa Fe Dr Littleton 80120 CO	SW	0.00 / 0.00	-6	<a href="#">186</a>
			<i>Facility ID: 5363</i> <i>Event ID   Status: Closed, 10785   Closed, 12009   Closed, Closed, 11959   Closed, Closed, 12447   Closed, Closed</i>				

Map Key	DB	Company/Site Name	Address	Direction	Distance (mi/ft)	Elev Diff (ft)	Page Number
<a href="#">69</a>	FINDS/FRS	LITTLETON GS PROP - LITTLETON CONOCO	5890 S. SANTA FE DR. LITTLETON CO 80120 <i>Registry ID: 110070824226</i>	SW	0.00 / 0.00	-6	<a href="#">195</a>
<a href="#">69</a>	LUST TRUST	Littleton GS Property LLC	5890 S Santa Fe Dr Littleton CO 80120 <i>Facility ID   Event ID   Release Date: 5363   11959   11/22/2013</i>	SW	0.00 / 0.00	-6	<a href="#">195</a>
<a href="#">69</a>	LUST TRUST	Littleton GS Property LLC	5890 S Santa Fe Dr Littleton CO 80120 <i>Facility ID   Event ID   Release Date: 5363   12447   2/10/2016</i>	SW	0.00 / 0.00	-6	<a href="#">195</a>
<a href="#">69</a>	AIR PERMITS	LITTLETON GS PROP - LITTLETON CONOCO	5890 S. SANTA FE DR. LITTLETON CO 80120	SW	0.00 / 0.00	-6	<a href="#">196</a>
<a href="#">70</a>	UST	Arapahoe County Admin Bldg	5334 S Prince St Littleton 80120 CO <i>Facility ID: 14762 Tank Tag   Tank Status: 14762-1   Permanently Closed</i>	NNE	0.00 / 0.00	-2	<a href="#">198</a>
<a href="#">70</a>	LST	Arapahoe County Admin Bldg	5334 S Prince St Littleton 80120 CO <i>Facility ID: 14762 Event ID   Status: 7511   Closed</i>	NNE	0.00 / 0.00	-2	<a href="#">200</a>
<a href="#">70</a>	ASBESTOS	EXCEL ENVIRONMENTAL INC.	5334 S. PRINCE ST. LITTLETON CO	NNE	0.00 / 0.00	-2	<a href="#">201</a>
<a href="#">71</a>	ICIS	EAST SIDE TRAIL	PRINCE ST & SANTA FE DR ENGLEWOOD CO 00000 <i>Registry ID: 110043758341</i>	N	0.00 / 0.00	-28	<a href="#">201</a>
<a href="#">72</a>	FINDS/FRS	ARAPAHOE COMMUNITY COLLEGE	VARIOUS LOCATIONS LITTLETON CO 80120 <i>Registry ID: 110043732495</i>	SSW	0.00 / 0.00	-2	<a href="#">201</a>
<a href="#">72</a>	ICIS	ARAPAHOE COMMUNITY COLLEGE MS4	VARIOUS LOCATIONS LITTLETON CO 80120 <i>Registry ID: 110043732495</i>	SSW	0.00 / 0.00	-2	<a href="#">202</a>
<a href="#">72</a>	PDES	Arapahoe Community College	City of Littleton Littleton CO 80120	SSW	0.00 / 0.00	-2	<a href="#">202</a>
<a href="#">73</a>	TANKS	Calebs Roofing	5294 S Santa Fe Littleton 80120 CO <i>Facility ID: 17180 Tank Tag   Tank Status: 17180-1   Permanently Closed</i>	N	0.00 / 0.00	-33	<a href="#">204</a>
<a href="#">74</a>	FINDS/FRS	LITTLETON WOODSPRING SUITES	5260 S SANTA FE DR LITTLETON CO 80120 <i>Registry ID: 110071065041</i>	NNE	0.00 / 0.00	-23	<a href="#">206</a>
<a href="#">75</a>	RCRA VSQG	ARAPAHOE COMMUNITY COLLEGE	5900 S SANTA FE DR LITTLETON CO 80120 <i>EPA Handler ID: COD040724981</i>	SSW	0.00 / 0.00	2	<a href="#">206</a>

<b>Map Key</b>	<b>DB</b>	<b>Company/Site Name</b>	<b>Address</b>	<b>Direction</b>	<b>Distance (mi/ft)</b>	<b>Elev Diff (ft)</b>	<b>Page Number</b>
<a href="#">75</a>	FINDS/FRS	ARAPAHOE COMMUNITY COLLEGE	5900 S SANTA FE DR LITTLETON CO 80120 <i>Registry ID: 110002965881</i>	SSW	0.00 / 0.00	2	<a href="#">210</a>
<a href="#">75</a>	ASBESTOS	COMPREHENSIVE RISK SERVICES, LLC	5900 S. SANTA FE DR. LITTLETON CO	SSW	0.00 / 0.00	2	<a href="#">210</a>
<a href="#">75</a>	ASBESTOS	COLORADO HAZARD CONTROL LLC-DENVER (NORTH)	5900 SOUTH SANTA FE DR LITTLETON CO	SSW	0.00 / 0.00	2	<a href="#">211</a>
<a href="#">75</a>	ASBESTOS	RISK REMOVAL, INC.	5900 S. SANTA FE DR. LITTLETON CO	SSW	0.00 / 0.00	2	<a href="#">212</a>
<a href="#">75</a>	ASBESTOS	COMPREHENSIVE RISK SERVICES, LLC	5900 S SANTA FE DRIVE LITTLETON CO	SSW	0.00 / 0.00	2	<a href="#">212</a>
<a href="#">75</a>	ASBESTOS	RISK REMOVAL, INC.	5900 S. SANTA FE. DR. LITTLETON CO	SSW	0.00 / 0.00	2	<a href="#">212</a>
<a href="#">75</a>	ASBESTOS	ENVIRONMENTAL CONSTRUCTION SPECIALISTS INC	5900 S. SANTA FE DR. LITTLETON CO	SSW	0.00 / 0.00	2	<a href="#">212</a>
<a href="#">75</a>	ASBESTOS	COMPREHENSIVE RISK SERVICES, LLC	5900 S SANTA FE DRIVE LITTLETON CO	SSW	0.00 / 0.00	2	<a href="#">214</a>
<a href="#">75</a>	ASBESTOS	A.P.R. ASBESTOS PROFESSIONAL REMEDIATION	5900 S. SANTA FE DR. LITTLETON CO	SSW	0.00 / 0.00	2	<a href="#">214</a>
<a href="#">76</a>	RCRA VSQG	ARAPAHOE COMMUNITY COLLEGE	2500 W COLLEGE AVE ROOM M-169 LITTLETON CO 80160 <i>EPA Handler ID: COD983798455</i>	SSW	0.00 / 0.00	4	<a href="#">214</a>
<a href="#">76</a>	FINDS/FRS	ARAPAHOE COMMUNITY COLLEGE	2500 WEST COLLEGE AVENUE M169 LITTLETON CO 80120-1955 <i>Registry ID: 110002990764</i>	SSW	0.00 / 0.00	4	<a href="#">217</a>
<a href="#">76</a>	SPILLS		2500 COLLEGE AVENUE LITTLETON CO <i>Case No: CO98-561</i>	SSW	0.00 / 0.00	4	<a href="#">217</a>
<a href="#">76</a>	HAZ GEN	ARAPAHOE COMMUNITY COLLEGE CAMPUS PD	2500 W. COLLEGE AVENUE M169 LITTLETON CO 80160	SSW	0.00 / 0.00	4	<a href="#">218</a>
<a href="#">77</a>	FINDS/FRS	DUGGAN PETROLEUM	5240 S SANTA FE DR LITTLETON CO 801201043 <i>Registry ID: 110038616076</i>	NNE	0.00 / 0.00	-23	<a href="#">218</a>

Map Key	DB	Company/Site Name	Address	Direction	Distance (mi/ft)	Elev Diff (ft)	Page Number
<a href="#">77</a>	UST	Daniels Of Denver Automotive	5240 S Santa Fe Dr Littleton 80120 CO <i>Facility ID: 3056</i> <i>Tank Tag   Tank Status: 3056-5   Permanently Closed, 3056-4   Permanently Closed, 3056-1   Permanently Closed, 3056-2   Permanently Closed, 3056-3   Permanently Closed</i>	NNE	0.00 / 0.00	-23	<a href="#">219</a>
<a href="#">77</a>	ICIS	DUGGAN PETROLEUM	5240 S SANTA FE DR LITTLETON CO 801201043 <i>Registry ID: 110038616076</i>	NNE	0.00 / 0.00	-23	<a href="#">224</a>
<a href="#">77</a>	AFS	DUGGAN PETROLEUM	5240 S SANTA FE DR LITTLETON CO 801201043	NNE	0.00 / 0.00	-23	<a href="#">225</a>
<a href="#">77</a>	PFAS IND	DUGGAN PETROLEUM	LITTLETON CO	NNE	0.00 / 0.00	-23	<a href="#">226</a>
<a href="#">78</a>	FINDS/FRS	ST2 SERVICE TECHNOLOGIES INC	5255A S RIO GRANDE LITTLETON CO 80120 <i>Registry ID: 110043415685</i>	NE	0.00 / 0.00	1	<a href="#">227</a>
<a href="#">78</a>	RCRA NON GEN	ST2 SERVICE TECHNOLOGIES INC	5255A S RIO GRANDE LITTLETON CO 80120 <i>EPA Handler ID: COR000224485</i>	NE	0.00 / 0.00	1	<a href="#">227</a>
<a href="#">79</a>	RCRA NON GEN	COLORADO DEPT OF HWYS	5180 S SANTA FE DR LITTLETON CO 80120 <i>EPA Handler ID: COD983773821</i>	NNE	0.00 / 0.00	-9	<a href="#">229</a>
<a href="#">79</a>	FINDS/FRS	COLORADO DEPT OF HWYS	5180 S SANTA FE DR LITTLETON CO 80120 <i>Registry ID: 110002984691</i>	NNE	0.00 / 0.00	-9	<a href="#">230</a>
<a href="#">80</a>	RCRA NON GEN	ELECTRON CORP	5101 S RIO GRANDE ST LITTLETON CO 80160 <i>EPA Handler ID: COD007064967</i>	NNE	0.00 / 0.00	-6	<a href="#">231</a>
<a href="#">80</a>	RCRA NON GEN	BART'S AUTO BODY	5150 S SANTA FE DR LITTLETON CO 80120 <i>EPA Handler ID: COD149571895</i>	NNE	0.00 / 0.00	-6	<a href="#">234</a>
<a href="#">80</a>	FINDS/FRS	ELECTRON LITTLETON	5101 S. RIO GRANDE AVE. LITTLETON CO 80120-1001 <i>Registry ID: 110000466745</i>	NNE	0.00 / 0.00	-6	<a href="#">235</a>
<a href="#">80</a>	VCP	Littleton Electron II	5101 S. Rio Grande Littleton CO 80120	NNE	0.00 / 0.00	-6	<a href="#">236</a>
<a href="#">80</a>	VCP	Littleton Electron I	5101 S. Rio Grande Littleton CO 80120	NNE	0.00 / 0.00	-6	<a href="#">236</a>
<a href="#">80</a>	AST	The Electron Corp	5101 S Rio Grande Littleton 80120 CO <i>Facility ID: 7388</i> <i>Tank Tag   Tank Status: 7388-2   Permanently Closed</i>	NNE	0.00 / 0.00	-6	<a href="#">237</a>

Map Key	DB	Company/Site Name	Address	Direction	Distance (mi/ft)	Elev Diff (ft)	Page Number
<a href="#">80</a>	UST	The Electron Corp	5101 S Rio Grande Littleton 80120 CO <i>Facility ID: 7388</i> <i>Tank Tag   Tank Status: 7388-1   Permanently Closed</i>	NNE	0.00 / 0.00	-6	<a href="#">239</a>
<a href="#">80</a>	LST	The Electron Corp	5101 S Rio Grande Littleton 80120 CO <i>Facility ID: 7388</i> <i>Event ID   Status: 6952   Closed</i>	NNE	0.00 / 0.00	-6	<a href="#">241</a>
<a href="#">80</a>	FTTS ADMIN	THE ELECTRON CORP	5101 S RIO GRANDE AVE LITTLETON CO 80120-	NNE	0.00 / 0.00	-6	<a href="#">242</a>
<a href="#">80</a>	FTTS INSP	THE ELECTRON CORP	5101 S RIO GRANDE AVE LITTLETON CO 80120-	NNE	0.00 / 0.00	-6	<a href="#">242</a>
<a href="#">80</a>	ICIS	ELECTRON CORP	5101 S RIO GRANDE ST LITTLETON CO 801201001 <i>Registry ID: 110000466745</i>	NNE	0.00 / 0.00	-6	<a href="#">242</a>
<a href="#">80</a>	ICIS	ELECTRON LITTLETON	5101 S. RIO GRANDE AVE. LITTLETON CO 80120-1001 <i>Registry ID: 110000466745</i>	NNE	0.00 / 0.00	-6	<a href="#">242</a>
<a href="#">80</a>	PRP	ELECTRON CORP	BURCH, MA DIRECTOR OF SAFETY 5101 S RIO GRANDE AVE LITTLETON CO 801600318 <i>Site EPA ID: COD980499248</i>	NNE	0.00 / 0.00	-6	<a href="#">243</a>
<a href="#">80</a>	TRIS	ELECTRON CORP	5101 S RIO GRANDE AVE LITTLETON CO 801600318	NNE	0.00 / 0.00	-6	<a href="#">243</a>
<a href="#">80</a>	AFS	ELECTRON CORP	5101 S RIO GRANDE ST LITTLETON CO 801201001	NNE	0.00 / 0.00	-6	<a href="#">295</a>
<a href="#">81</a>	RCRA NON GEN	COLORADO DEPT OF HWYS	5084 S SANTA FE DR LITTLETON CO 80120 <i>EPA Handler ID: COD983773813</i>	NNE	0.00 / 0.00	-26	<a href="#">313</a>
<a href="#">81</a>	FINDS/FRS	COLORADO DEPT OF HWYS	5084 S SANTA FE DR LITTLETON CO 80120 <i>Registry ID: 110002984682</i>	NNE	0.00 / 0.00	-26	<a href="#">314</a>
<a href="#">82</a>	FINDS/FRS	IN PARKING LOT I OF ARAPAHOE COMMUNITY COLLEGE.	6190 S. SANTA FE DR. LITTLETON CO 80120 <i>Registry ID: 110020882936</i>	SSW	0.00 / 0.00	7	<a href="#">315</a>
<a href="#">83</a>	HMIRS		SANTA FE DR AND SUMNER ST LITTLETON CO	SSW	0.00 / 0.00	9	<a href="#">315</a>
<a href="#">83</a>	HMIRS		SANTA FE DR AND SUMNER ST LITTLETON CO	SSW	0.00 / 0.00	9	<a href="#">317</a>

Map Key	DB	Company/Site Name	Address	Direction	Distance (mi/ft)	Elev Diff (ft)	Page Number
<a href="#">84</a>	ERNS		6200 S. SANTA FE DRIVE LITTLETON CO <i>NRC Report No: 872213</i>	SSW	0.00 / 0.00	18	<a href="#">319</a>
<a href="#">84</a>	ERNS		6200 SOUTH SANTA FE DRIVE LITTLETON CO <i>NRC Report No: 862932</i>	SSW	0.00 / 0.00	18	<a href="#">320</a>
<a href="#">84</a>	RCRA VSQG	CONOCOPHILLIPS # 27614	6200 S SANTA FE LITTLETON CO 80120 <i>EPA Handler ID: COD983795303</i>	SSW	0.00 / 0.00	18	<a href="#">322</a>
<a href="#">84</a>	FINDS/FRS	SUNCOR - 2706235	6200 S SANTE FE DR LITTLETON CO 80120-1800 <i>Registry ID: 110001723617</i>	SSW	0.00 / 0.00	18	<a href="#">324</a>
<a href="#">84</a>	FINDS/FRS	CONOCOPHILLIPS # 27614	6200 S SANTA FE LITTLETON CO 80120-1800 <i>Registry ID: 110002990121</i>	SSW	0.00 / 0.00	18	<a href="#">325</a>
<a href="#">84</a>	UST	Santa Fe 66	6200 S Santa Fe Dr Littleton 80120 CO <i>Facility ID: 2983 Tank Tag   Tank Status: 2983-7   Permanently Closed, 2983-5   Permanently Closed, 2983-6   Permanently Closed, 2983-2   Currently In Use, 2983-1   Currently In Use, 2983- 8   Permanently Closed, 2983-3   Currently In Use, 2983-4   Currently In Use</i>	SSW	0.00 / 0.00	18	<a href="#">325</a>
<a href="#">84</a>	DTNK	Santa Fe 66	6200 S Santa Fe Dr Littleton 80120 CO	SSW	0.00 / 0.00	18	<a href="#">333</a>
<a href="#">84</a>	SPILLS		6200 S. SANTA FE DRIVE. PHILLIPS 66 GAS STATION LITTLETON CO <i>Case No: 2008-0337</i>	SSW	0.00 / 0.00	18	<a href="#">334</a>
<a href="#">84</a>	SPILLS		6200 S. SANTA FE DR. LITTLETON CO 80120 <i>Case No: 2008-0335</i>	SSW	0.00 / 0.00	18	<a href="#">334</a>
<a href="#">84</a>	SPILLS		6200 S. SANTA FE DR. LITTLETON CO <i>Case No: 2008-0106</i>	SSW	0.00 / 0.00	18	<a href="#">335</a>
<a href="#">84</a>	LST	Santa Fe 66	6200 S Santa Fe Dr Littleton 80120 CO <i>Facility ID: 2983 Event ID   Status: 11976   Closed, 4338   Closed, Closed, 7912   Closed, 11723   Closed, 10633   Closed, 9260   Implementing CAP</i>	SSW	0.00 / 0.00	18	<a href="#">336</a>
<a href="#">84</a>	HAZ GEN	PHILLIPS PETROLEUM CO SS# 27614	6200 SOUTH SANTA FE LITTLETON CO 80120	SSW	0.00 / 0.00	18	<a href="#">352</a>
<a href="#">84</a>	AIR PERMITS	SUNCOR - 2706235	6200 S SANTA FE DR LITTLETON CO 80120	SSW	0.00 / 0.00	18	<a href="#">352</a>

<b>Map Key</b>	<b>DB</b>	<b>Company/Site Name</b>	<b>Address</b>	<b>Direction</b>	<b>Distance (mi/ft)</b>	<b>Elev Diff (ft)</b>	<b>Page Number</b>
<a href="#">84</a>	LUST TRUST	Santa Fe 66	6200 S Santa Fe Dr Littleton CO 80120 <i>Facility ID   Event ID   Release Date: 2983   9260   7/10/2003</i>	SSW	0.00 / 0.00	18	<a href="#">355</a>
<a href="#">84</a>	LUST TRUST	Santa Fe 66	6200 S Santa Fe Dr Littleton CO 80120 <i>Facility ID   Event ID   Release Date: 2983   10633   5/27/2008</i>	SSW	0.00 / 0.00	18	<a href="#">355</a>
<a href="#">84</a>	AFS	SUNCOR - 2706235	6200 S SANTA FE DR LITTLETON CO 801201800	SSW	0.00 / 0.00	18	<a href="#">355</a>



## Executive Summary: Site Report Summary - Surrounding Properties

Map Key	DB	Company/Site Name	Address	Direction	Distance (mi/ft)	Elev Diff (ft)	Page Number
<a href="#">85</a>	FINDS/FRS	HUDSON GARDENS RIVER INTEGRATION PROJECT	6115 S SANTA FE DR LITTLETON CO 80120  <i>Registry ID:</i> 110070499820	SSW	0.00 / 3.56	7	<a href="#">356</a>
<a href="#">85</a>	ASBESTOS	ASBESTOS ABATEMENT, INC.	6115 S. SANTA FE DR. LITTLETON CO	SSW	0.00 / 3.56	7	<a href="#">357</a>
<a href="#">86</a>	SPILLS		2594 W CRESTLINE LITTLETON CO <i>Case No:</i> 2000-250	NNW	0.00 / 5.66	-25	<a href="#">357</a>
<a href="#">87</a>	SPILLS		S. SANTA FE DR. & W. CHURCH AVE. LITTLETON CO <i>Case No:</i> 2005-408	SW	0.00 / 12.11	-7	<a href="#">358</a>
<a href="#">88</a>	RCRA NON GEN	LITTLETON RIVERFRONT AUTHORITY	5805 S SANTA FE DR LITTLETON CO 80165  <i>EPA Handler ID:</i> COD980808489	WSW	0.00 / 19.12	-9	<a href="#">359</a>
<a href="#">88</a>	FINDS/FRS	LITTLETON RIVERFRONT AUTHORITY	5805 S SANTA FE DR LITTLETON CO 80165  <i>Registry ID:</i> 110002973382	WSW	0.00 / 19.12	-9	<a href="#">359</a>
<a href="#">89</a>	ERNS		5585 SANTA FE DR LITTLETON CO 80120 <i>NRC Report No:</i> 291643	W	0.01 / 53.37	-18	<a href="#">360</a>
<a href="#">89</a>	SPILLS		5585 SANTA FE DRIVE LITTLETON CO 80120- <i>Case No:</i> CO95-192	W	0.01 / 53.37	-18	<a href="#">362</a>
<a href="#">90</a>	RCRA NON GEN	SERVPRO OF DENVER EAST	5601 S SANTA FE ENGLEWOOD CO 80150  <i>EPA Handler ID:</i> COR000203752	W	0.01 / 58.63	-17	<a href="#">363</a>
<a href="#">90</a>	FINDS/FRS	SERVPRO OF DENVER EAST	5601 S SANTA FE ENGLEWOOD CO 80150  <i>Registry ID:</i> 110012542383	W	0.01 / 58.63	-17	<a href="#">364</a>
<a href="#">91</a>	FINDS/FRS	LITTLETON EQUIPMENT COMPANY	6235 SOUTH SANTA FE DRIVE LITTLETON CO 80120 <i>Registry ID:</i> 110012361130	SSW	0.01 / 59.68	16	<a href="#">364</a>
<a href="#">91</a>	ICIS	LITTLETON EQUIPMENT COMPANY	6235 SOUTH SANTA FE DRIVE	SSW	0.01 / 59.68	16	<a href="#">365</a>

Map Key	DB	Company/Site Name	Address	Direction	Distance (mi/ft)	Elev Diff (ft)	Page Number
			LITTLETON CO 80120				
			<b>Registry ID:</b> 110012361130				
<a href="#">92</a>	FINDS/FRS	SUPERIOR PRODUCTS HOME IMPROVEMENTS	6221 SOUTH SANTA FE DRIVE LITTLETON CO 80120 <b>Registry ID:</b> 110064506324	SSW	0.01 / 64.67	14	<a href="#">366</a>
<a href="#">92</a>	ICIS	SUPERIOR PRODUCTS HOME IMPROVEMENTS	6221 SOUTH SANTA FE DRIVE LITTLETON CO 80120 <b>Registry ID:</b> 110064506324	SSW	0.01 / 64.67	14	<a href="#">366</a>
<a href="#">93</a>	SPILLS		S. SANTA FE DR AVE & W. BOWLES AVE. LITTLETON CO 80120 <b>Case No:</b> 2013-0681	WSW	0.01 / 69.61	-10	<a href="#">367</a>
<a href="#">94</a>	UST	Jazz Car Wash & Detailing	6095 S Santa Fe Dr Littleton 80120 CO <b>Facility ID:</b> 492 <b>Tank Tag   Tank Status:</b> 492-3   Permanently Closed, 492-5   Currently In Use, 492-4   Currently In Use, 492-2   Permanently Closed, 492-5   Currently In Use, 492-1   Permanently Closed	SSW	0.02 / 89.88	-2	<a href="#">367</a>
<a href="#">94</a>	DTNK	Jazz Car Wash & Detailing	6095 S Santa Fe Dr Littleton 80120 CO	SSW	0.02 / 89.88	-2	<a href="#">374</a>
<a href="#">94</a>	LST	Jazz Car Wash & Detailing	6095 S Santa Fe Dr Littleton 80120 CO <b>Facility ID:</b> 492 <b>Event ID   Status:</b> 110   Closed	SSW	0.02 / 89.88	-2	<a href="#">374</a>
<a href="#">94</a>	LUST TRUST	Jazz Car Wash & Detailing	6095 S Santa Fe Dr Littleton CO 80120 <b>Facility ID   Event ID   Release Date:</b> 492   110	SSW	0.02 / 89.88	-2	<a href="#">375</a>
<a href="#">95</a>	UST	Centennial U Haul Center	5090 S Santa Fe Dr Littleton 80120 CO <b>Facility ID:</b> 4581 <b>Tank Tag   Tank Status:</b> 4581-1   Permanently Closed	NNE	0.02 / 113.46	-23	<a href="#">376</a>
<a href="#">95</a>	LST	Centennial U Haul Center	5090 S Santa Fe Dr Littleton 80120 CO <b>Facility ID:</b> 4581 <b>Event ID   Status:</b> 1720   Closed	NNE	0.02 / 113.46	-23	<a href="#">377</a>
<a href="#">96</a>	VCP	Budka Enterprises	5099 S. Rio Grande St. Littleton CO 80120	NNE	0.04 / 197.72	-3	<a href="#">379</a>
<a href="#">97</a>	SPILLS		2233 SHEPPERD AVE W LITTLETON CO <b>Case No:</b> CO99-562	SSE	0.04 / 216.45	29	<a href="#">379</a>
<a href="#">98</a>	UST	Metro Moving & Storage Co	6001 S Prince St Littleton 80120 CO	S	0.04 / 218.33	20	<a href="#">380</a>

Map Key	DB	Company/Site Name	Address	Direction	Distance (mi/ft)	Elev Diff (ft)	Page Number
			<b>Facility ID:</b> 9854 <b>Tank Tag   Tank Status:</b> 9854-1   Permanently Closed				
<a href="#">99</a>	SPILLS		SANTE FE & PRINCE ST. LITTLETON CO	N	0.04 / 230.61	-25	<a href="#">382</a>
			<b>Case No:</b> 2002-297				
<a href="#">100</a>	UST	Court Place	5606 S Court PI Littleton 80120 CO	E	0.04 / 234.80	31	<a href="#">383</a>
			<b>Facility ID:</b> 7062 <b>Tank Tag   Tank Status:</b> 7062-1   Permanently Closed				
<a href="#">100</a>	LST	Arapahoe County Court Bldg	5606 S Court PI Littleton 80120 CO	E	0.04 / 234.80	31	<a href="#">384</a>
			<b>Facility ID:</b> 13562 <b>Event ID   Status:</b> 2688   Closed				
<a href="#">100</a>	TANKS	Arapahoe County Court Bldg	5606 S Court PI Littleton 80120 CO	E	0.04 / 234.80	31	<a href="#">386</a>
			<b>Facility ID:</b> 13562				
<a href="#">101</a>	UST	Littleton Detention Facility	5686 S Court PI Littleton 80120 CO	ESE	0.04 / 235.61	29	<a href="#">387</a>
			<b>Facility ID:</b> 5344 <b>Tank Tag   Tank Status:</b> 5344-1   Permanently Closed, 5344-3   Permanently Closed, 5344-5   Permanently Closed, 5344-2   Permanently Closed				
<a href="#">101</a>	AST	Littleton Detention Facility	5686 S Court PI Littleton 80120 CO	ESE	0.04 / 235.61	29	<a href="#">391</a>
			<b>Facility ID:</b> 5344 <b>Tank Tag   Tank Status:</b> 5344-4   Permanently Closed				
<a href="#">101</a>	LST	Littleton Detention Facility	5686 S Court PI Littleton 80120 CO	ESE	0.04 / 235.61	29	<a href="#">393</a>
			<b>Facility ID:</b> 5344 <b>Event ID   Status:</b> 7508   Closed				
<a href="#">102</a>	RCRA VSQG	JIFFY LUBE - #431	5115 S SANTA FE DR LITTLETON CO 80120-1040	N	0.05 / 241.17	-29	<a href="#">394</a>
			<b>EPA Handler ID:</b> CO0001027655				
<a href="#">102</a>	UST	Jiffy Lube #431	5115 S Santa Fe Dr Littleton 80120 CO	N	0.05 / 241.17	-29	<a href="#">395</a>
			<b>Facility ID:</b> 9406 <b>Tank Tag   Tank Status:</b> 9406-3   Permanently Closed, 9406-2   Permanently Closed, 9406-1   Permanently Closed				
<a href="#">102</a>	LST	Jiffy Lube #431	5115 S Santa Fe Dr Littleton 80120 CO	N	0.05 / 241.17	-29	<a href="#">399</a>
			<b>Facility ID:</b> 9406 <b>Event ID   Status:</b> 6120   Closed				
<a href="#">103</a>	UST	Riverfront Festival Center	5701 S Santa Fe Littleton 80120 CO	WSW	0.05 / 242.69	-11	<a href="#">400</a>
			<b>Facility ID:</b> 12051 <b>Tank Tag   Tank Status:</b> 12051-1   Other				
<a href="#">103</a>	AIR PERMITS	DISH NETWORK - RIVERFRONT	5701 S SANTA FE DR LITTLETON CO 80120-1813	WSW	0.05 / 242.69	-11	<a href="#">401</a>

Map Key	DB	Company/Site Name	Address	Direction	Distance (mi/ft)	Elev Diff (ft)	Page Number
<a href="#">104</a>	UST	Lawrence Construction Co	6063 S Vinewood Littleton 80120 CO <i>Facility ID:</i> 5072 <i>Tank Tag   Tank Status:</i> 5072-3   Permanently Closed, 5072-1   Permanently Closed, 5072-2   Permanently Closed	SSW	0.05 / 265.83	-5	<a href="#">408</a>
<a href="#">104</a>	LST	Lawrence Construction Co	6063 S Vinewood Littleton 80120 CO <i>Facility ID:</i> 5072 <i>Event ID   Status:</i> 12964   Closed	SSW	0.05 / 265.83	-5	<a href="#">411</a>
<a href="#">105</a>	ASBESTOS	ENVIRONMENTAL DEMOLITION INC.	2120 W. LITTLETON BLVD. LITTLETON CO	ESE	0.05 / 282.92	31	<a href="#">412</a>
<a href="#">106</a>	RCRA VSQG	TIGHT CURVES LTD	5195 S SANTA FE DR LITTLETON CO 80120  <i>EPA Handler ID:</i> COR000222380	N	0.06 / 291.66	-32	<a href="#">413</a>
<a href="#">107</a>	UST	Woodman Bros Inc Landscape/Nursery	1801 W Belleview Ave Littleton 80120 CO <i>Facility ID:</i> 10248 <i>Tank Tag   Tank Status:</i> 10248-1   Permanently Closed, 10248-2   Permanently Closed	NE	0.06 / 294.55	0	<a href="#">414</a>
<a href="#">108</a>	UST	Arapahoe County Area Site	2100 W Littleton Blvd Littleton 80120 CO <i>Facility ID:</i> 5151 <i>Tank Tag   Tank Status:</i> 5151-2   Permanently Closed, 5151-3   Permanently Closed, 5151-1   Permanently Closed	ESE	0.07 / 351.87	29	<a href="#">417</a>
<a href="#">108</a>	LST	Arapahoe County Area Site	2100 W Littleton Blvd Littleton 80120 CO <i>Facility ID:</i> 5151 <i>Event ID   Status:</i> 12438   Closed	ESE	0.07 / 351.87	29	<a href="#">420</a>
<a href="#">108</a>	ASBESTOS	JBC ENTERPRISES, INC.	2100 W. LITTLETON BLVD. #2120 LITTLETON CO	ESE	0.07 / 351.87	29	<a href="#">421</a>
<a href="#">108</a>	ASBESTOS	ENVIRONMENTAL DEMOLITION INC.	2100 W. LITTLETON BLVD. LITTLETON CO	ESE	0.07 / 351.87	29	<a href="#">422</a>
<a href="#">109</a>	SWF/LF	Discount Tire Store (COD 04) - W. Belleview Ave.	2307 W BELLEVIEW AVE LITTLETON CO	N	0.07 / 371.60	-30	<a href="#">422</a>
<a href="#">110</a>	RCRA NON GEN	ALL AMERICAN JEEP	5080 S SANTA FE LITTLETON CO 80120  <i>EPA Handler ID:</i> COD088451802	NNE	0.07 / 383.15	-8	<a href="#">423</a>
<a href="#">111</a>	ASBESTOS	RAM ENVIRONMENTAL SERVICES LLC	5294 S. PRESCOTT ST. LITTLETON CO	NE	0.07 / 388.33	19	<a href="#">424</a>
<a href="#">112</a>	UST	Meadowood Corp	6441 S Santa Fe Dr Littleton 80120 CO	SSW	0.08 / 413.80	23	<a href="#">424</a>

Map Key	DB	Company/Site Name	Address	Direction	Distance (mi/ft)	Elev Diff (ft)	Page Number
<a href="#">113</a>	ASBESTOS	ENVIRONMENTAL DEMOLITION INC.	LITTLETON BLVD & BEMIS ST. LITTLETON CO	ESE	0.08 / 416.18	37	<a href="#">426</a>
			<i>Facility ID:</i> 7052 <i>Tank Tag   Tank Status:</i> 7052-1   Permanently Closed				
<a href="#">114</a>	AST	City Of Littleton	1800 W Belleview Ave Littleton 80120 CO	NE	0.08 / 422.25	13	<a href="#">426</a>
			<i>Facility ID:</i> 14547 <i>Tank Tag   Tank Status:</i> 14547-1   Currently In Use, 14547-1   Currently In Use, 14547-1   Currently In Use, 14547-2   Currently In Use				
<a href="#">115</a>	ASBESTOS	JADE RENOVATIONS, LLC	2299 W. ABERDEEN AVE. LITTLETON CO	SSE	0.09 / 469.60	48	<a href="#">430</a>
<a href="#">116</a>	UST	Rio Grande Garage	5021 S Rio Grande Ave Littleton 80120 CO	NNE	0.10 / 537.10	-4	<a href="#">431</a>
			<i>Facility ID:</i> 4514 <i>Tank Tag   Tank Status:</i> 4514-2   Permanently Closed, 4514-1   Permanently Closed				
<a href="#">116</a>	LST	Rio Grande Garage	5021 S Rio Grande Ave Littleton 80120 CO	NNE	0.10 / 537.10	-4	<a href="#">434</a>
			<i>Facility ID:</i> 4514 <i>Event ID   Status:</i> 10209   Closed				
<a href="#">117</a>	RCRA NON GEN	LITTLETON COURT HOUSE	2069 W LITTLETON BLVD LITTLETON CO 80120	ESE	0.10 / 546.21	44	<a href="#">435</a>
			<i>EPA Handler ID:</i> COR000016147				
<a href="#">118</a>	PFAS IND	ACKERMAN & SONS INC	LITTLETON CO	N	0.11 / 565.64	-35	<a href="#">436</a>
<a href="#">119</a>	ASBESTOS	JONATHAN DITTMAR	5648 S. SPOTSWOOD ST. LITTLETON CO 80120	E	0.11 / 570.82	46	<a href="#">437</a>
<a href="#">120</a>	AST	Lowes #2419	5095 S Santa Fe Dr Littleton 80120 CO	N	0.11 / 571.53	-29	<a href="#">437</a>
			<i>Facility ID:</i> 18589 <i>Tank Tag   Tank Status:</i> 18589-1   Currently In Use				
<a href="#">120</a>	RCRA SQG	LOWE'S OF LITTLETON CO #2419	5095 S SANTA FE DR LITTLETON CO 80120	N	0.11 / 571.53	-29	<a href="#">439</a>
			<i>EPA Handler ID:</i> COR000247601				
<a href="#">121</a>	ASBESTOS	COLORADO HAZARDOUS ENVIRONMENTAL	5740 S. BEMIS ST. LITTLETON CO	ESE	0.11 / 579.47	42	<a href="#">444</a>
<a href="#">122</a>	ASBESTOS	ENVIRONMENTAL DEMOLITION INC.	5759 S. BEMIS ST. LITTLETON CO	SE	0.11 / 582.20	36	<a href="#">444</a>

Map Key	DB	Company/Site Name	Address	Direction	Distance (mi/ft)	Elev Diff (ft)	Page Number
<a href="#">123</a>	SPILLS		S. ZUNI ST. & W. BELLEVIEW AVE. LITTLETON CO <b>Case No:</b> 2005-299	N	0.11 / 594.07	-35	<a href="#">444</a>
<a href="#">124</a>	RCRA VSQG	ULTIMATE AUTO BODY WORKS	2410 W BELLEVIEW AVE LITTLETON CO 80120  <b>EPA Handler ID:</b> COR000226910	N	0.12 / 609.79	-35	<a href="#">445</a>
<a href="#">124</a>	RCRA VSQG	ACKERMAN & SONS FURNITURE WORKSHOP	2400 W BELLEVIEW AVE LITTLETON CO 80120  <b>EPA Handler ID:</b> COR000200204	N	0.12 / 609.79	-35	<a href="#">446</a>
<a href="#">124</a>	AIR PERMITS	ACKERMAN & SONS INC	2400 W BELLEVIEW AVE LITTLETON CO 80120	N	0.12 / 609.79	-35	<a href="#">450</a>
<a href="#">125</a>	MRDS	CLARKE PIT	ARAPAHOE COUNTY LITTLETON CO 80120  <b>Dep ID:</b> 10141985	WSW	0.13 / 702.31	-26	<a href="#">454</a>
<a href="#">125</a>	MRDS	GRAVEL PIT	ARAPAHOE COUNTY LITTLETON CO 80120  <b>Dep ID:</b> 10165595	WSW	0.13 / 702.31	-26	<a href="#">454</a>
<a href="#">125</a>	MRDS	CENTRAL CONSTRUCTION PIT	ARAPAHOE COUNTY LITTLETON CO 80120  <b>Dep ID:</b> 10190409	WSW	0.13 / 702.31	-26	<a href="#">454</a>
<a href="#">125</a>	MRDS	GRAVEL PIT	ARAPAHOE COUNTY LITTLETON CO 80120  <b>Dep ID:</b> 10159476	WSW	0.13 / 702.31	-26	<a href="#">455</a>
<a href="#">126</a>	RCRA NON GEN	INNOVATIVE DESIGN CENTER	1695 W SHERI LN LITTLETON CO 80120  <b>EPA Handler ID:</b> COD983802752	NE	0.13 / 707.97	18	<a href="#">455</a>
<a href="#">127</a>	RCRA NON GEN	PSCO - BELLVIEW SERVICE CENTER	1800 W SHERRI LN LITTLETON CO 80120  <b>EPA Handler ID:</b> COD980961643	NE	0.14 / 762.74	19	<a href="#">456</a>
<a href="#">127</a>	UST	Belleview Service Center	1800 W Sheri Ln Littleton 80120 CO <b>Facility ID:</b> 1628 <b>Tank Tag   Tank Status:</b> 1628-2   Permanently Closed, 1628-1   Permanently Closed, 1628-3   Permanently Closed	NE	0.14 / 762.74	19	<a href="#">459</a>
<a href="#">127</a>	LST	Belleview Service Center	1800 W Sheri Ln Littleton 80120 CO <b>Facility ID:</b> 1628 <b>Event ID   Status:</b> 74   Closed	NE	0.14 / 762.74	19	<a href="#">463</a>
<a href="#">127</a>	LUST TRUST	Belleview Service Center	1800 W Sheri Ln Littleton CO 80120  <b>Facility ID   Event ID   Release Date:</b> 1628   74   4/9/1992	NE	0.14 / 762.74	19	<a href="#">464</a>

Map Key	DB	Company/Site Name	Address	Direction	Distance (mi/ft)	Elev Diff (ft)	Page Number
<a href="#">128</a>	TANKS	U-Haul	5050 S Santa Fe Englewood 80110 CO <i>Facility ID:</i> 16565 <i>Tank Tag   Tank Status:</i> 16565-1   Permanently Closed	NNE	0.15 / 785.28	-23	<a href="#">464</a>
<a href="#">129</a>	RCRA NON GEN	TRANSPORTATION SERVICES CTR - LPS	5565 S CROCKER ST LITTLETON CO 80120  <i>EPA Handler ID:</i> COD980959100	ENE	0.15 / 804.18	31	<a href="#">466</a>
<a href="#">129</a>	UST	Littleton Public Schools	5565 S Crocker St Littleton 80120 CO <i>Facility ID:</i> 9445 <i>Tank Tag   Tank Status:</i> 9445-8   Currently In Use, 9445-6   Currently In Use, 9445-2   Permanently Closed, 9445-5   Permanently Closed, 9445-1   Permanently Closed, 9445-4   Permanently Closed, 9445-3   Permanently Closed, 9445-7   Currently In Use	ENE	0.15 / 804.18	31	<a href="#">471</a>
<a href="#">129</a>	LST	Littleton Public Schools	5565 S Crocker St Littleton 80120 CO <i>Facility ID:</i> 9445 <i>Event ID   Status:</i> 5393   Closed	ENE	0.15 / 804.18	31	<a href="#">479</a>
<a href="#">129</a>	LUST TRUST	Littleton Public Schools	5565 S Crocker St Littleton CO 80120  <i>Facility ID   Event ID   Release Date:</i> 9445   5393   3/29/1996	ENE	0.15 / 804.18	31	<a href="#">482</a>
<a href="#">130</a>	SSTS	UV-CONCEPTS INC.	1950 W. Littleton Blvd., Unit 109 - Littleton CO 80120 <i>Establishment No:</i> 92890-CO-1	ESE	0.15 / 809.38	55	<a href="#">482</a>
<a href="#">130</a>	SSTS	UV-CONCEPTS INC.	1950 W. Littleton Blvd., Unit 109 - Littleton CO 80120 <i>Establishment No:</i> 92890-CO-1	ESE	0.15 / 809.38	55	<a href="#">483</a>
<a href="#">131</a>	RCRA NON GEN	WALLERS VRC INC	1683 W SHERRY LN LITTLETON CO 80120  <i>EPA Handler ID:</i> COD095161436	NE	0.16 / 838.61	23	<a href="#">483</a>
<a href="#">131</a>	UST	Wallers Vehicle Repair Center Inc	1683 W Sheri Ln Littleton 80120 CO <i>Facility ID:</i> 10683 <i>Tank Tag   Tank Status:</i> 10683-1   Permanently Closed	NE	0.16 / 838.61	23	<a href="#">485</a>
<a href="#">131</a>	LST	Wallers Vehicle Repair Center Inc	1683 W Sheri Ln Littleton 80120 CO <i>Facility ID:</i> 10683 <i>Event ID   Status:</i> 294   Closed	NE	0.16 / 838.61	23	<a href="#">486</a>
<a href="#">132</a>	RCRA VSQG	HUGH M WOODS #141	4995 S SANTA FE DR LITTLETON CO 80120  <i>EPA Handler ID:</i> COD983799693	NNE	0.17 / 880.72	-27	<a href="#">488</a>
<a href="#">132</a>	UST	Santa Fe Drive Business Center	4949 S Vallejo St Littleton 80120 CO <i>Facility ID:</i> 18336 <i>Tank Tag   Tank Status:</i> 18336-1   Permanently Closed	NNE	0.17 / 880.72	-27	<a href="#">489</a>
<a href="#">132</a>	UST	Red Bird Farms	4949 S Vallejo Rd Littleton 80123 CO	NNE	0.17 / 880.72	-27	<a href="#">491</a>

Map Key	DB	Company/Site Name	Address	Direction	Distance (mi/ft)	Elev Diff (ft)	Page Number
			<b>Facility ID:</b> 2940 <b>Tank Tag   Tank Status:</b> 2940-1   Permanently Closed				
<a href="#">132</a>	LST	Santa Fe Drive Business Center	4949 S Vallejo St Littleton 80120 CO	NNE	0.17 / 880.72	-27	<a href="#">492</a>
			<b>Facility ID:</b> 18336 <b>Event ID   Status:</b> 10404   Closed				
<a href="#">132</a>	LST	Red Bird Farms	4949 S Vallejo St Littleton 80120 CO	NNE	0.17 / 880.72	-27	<a href="#">494</a>
			<b>Facility ID:</b> 11959 <b>Event ID   Status:</b> 468   Closed				
<a href="#">132</a>	TANKS	Red Bird Farms	4949 S Vallejo St Littleton 80120 CO	NNE	0.17 / 880.72	-27	<a href="#">495</a>
			<b>Facility ID:</b> 11959				
<a href="#">133</a>	UST	Coastal Mart #1226	4970 S Santa Fe Dr Littleton 80120 CO	NNE	0.17 / 884.03	-21	<a href="#">496</a>
			<b>Facility ID:</b> 9509 <b>Tank Tag   Tank Status:</b> 9509-3   Permanently Closed, 9509-4   Permanently Closed, 9509-1   Permanently Closed, 9509-2   Permanently Closed				
<a href="#">133</a>	UST	CDOT Littleton	4950 S Santa Fe Dr Littleton 80120 CO	NNE	0.17 / 884.03	-21	<a href="#">501</a>
			<b>Facility ID:</b> 7700 <b>Tank Tag   Tank Status:</b> 7700-4   Permanently Closed, 7700-3   Permanently Closed, 7700-2   Permanently Closed, 7700-1   Permanently Closed				
<a href="#">133</a>	LST	CDOT S Santa Fe Sites	4950 & 4970 & 5240 S Santa Fe Dr Denver 80223 CO	NNE	0.17 / 884.03	-21	<a href="#">505</a>
			<b>Facility ID:</b> 12288 <b>Event ID   Status:</b> 4875   Closed				
<a href="#">133</a>	LST	Coastal Mart #1226	4970 S Santa Fe Dr Littleton 80120 CO	NNE	0.17 / 884.03	-21	<a href="#">506</a>
			<b>Facility ID:</b> 9509 <b>Event ID   Status:</b> 2599   Closed				
<a href="#">133</a>	TANKS	CDOT S Santa Fe Sites	4950 & 4970 & 5240 S Santa Fe Dr Denver 80223 CO	NNE	0.17 / 884.03	-21	<a href="#">508</a>
			<b>Facility ID:</b> 12288				
<a href="#">134</a>	LST	Mi Cocina	1600 W Belleview Ave Littleton 80120 CO	NE	0.17 / 903.16	22	<a href="#">509</a>
			<b>Facility ID:</b> 19774 <b>Event ID   Status:</b> 12308   Closed				
<a href="#">134</a>	TANKS	Mi Cocina	1600 W Belleview Ave Littleton 80120 CO	NE	0.17 / 903.16	22	<a href="#">510</a>
			<b>Facility ID:</b> 19774				
<a href="#">135</a>	VCP	Hugh M Woods	4995 South Santa Fe Drive Littleton CO 80124	NNE	0.17 / 913.52	-24	<a href="#">511</a>
<a href="#">135</a>	VCP	Hugh M Woods II	4995 South Santa Fe Drive Littleton CO 80120	NNE	0.17 / 913.52	-24	<a href="#">511</a>



Map Key	DB	Company/Site Name	Address	Direction	Distance (mi/ft)	Elev Diff (ft)	Page Number
<a href="#">136</a>	UST	Denver Art & Frame	5119 S Windermere Englewood 80110 CO <b>Facility ID:</b> 4919 <b>Tank Tag   Tank Status:</b> 4919-1   Permanently Closed	NE	0.18 / 930.32	23	<a href="#">512</a>
<a href="#">137</a>	UST	S Santa Fe U-pump-it	4921 S Santa Fe Littleton 80120 CO <b>Facility ID:</b> 11309 <b>Tank Tag   Tank Status:</b> 11309-2   Permanently Closed, 11309-3   Permanently Closed, 11309-1   Permanently Closed	NNE	0.19 / 1,026.35	-23	<a href="#">514</a>
<a href="#">137</a>	LST	S Santa Fe U-pump-it	4921 S Santa Fe Littleton 80120 CO <b>Facility ID:</b> 11309 <b>Event ID   Status:</b> 4250   Closed	NNE	0.19 / 1,026.35	-23	<a href="#">517</a>
<a href="#">138</a>	TANKS	Mobile Asso	4940 S Santa Fe Littleton 80120 CO <b>Facility ID:</b> 17532 <b>Tank Tag   Tank Status:</b> 17532-1   Permanently Closed	NNE	0.21 / 1,126.12	-25	<a href="#">519</a>
<a href="#">139</a>	DTNK	General Air Service & Supply	4901 S Rio Grande Littleton 80120 CO	NNE	0.22 / 1,161.79	-14	<a href="#">521</a>
<a href="#">139</a>	AST	General Air Service & Supply	4901 S Rio Grande Littleton 80120 CO <b>Facility ID:</b> 17427 <b>Tank Tag   Tank Status:</b> 17427-2   Currently In Use	NNE	0.22 / 1,161.79	-14	<a href="#">521</a>
<a href="#">140</a>	MRDS	UNKNOWN	ARAPAHOE COUNTY LITTLETON CO 80123  <b>Dep ID:</b> 10017269	WNW	0.23 / 1,218.31	-25	<a href="#">523</a>
<a href="#">141</a>	RCRA SQG	FEDEX EXPRESS - BJCA	4901 S ZUNI LITTLETON CO 80120  <b>EPA Handler ID:</b> COR000256198	N	0.23 / 1,223.67	-37	<a href="#">523</a>
<a href="#">142</a>	VCP	Baker Property II	2124 W. Chenango Avenue Littleton CO 80120	NNE	0.24 / 1,267.84	-23	<a href="#">525</a>
<a href="#">142</a>	VCP	Baker Property I	2124 W. Chenango Avenue Littleton CO 80120	NNE	0.24 / 1,267.84	-23	<a href="#">525</a>
<a href="#">143</a>	PFAS IND	CREATIVE WOODWORKING INC.	LITTLETON CO	NNE	0.24 / 1,276.51	-24	<a href="#">526</a>
<a href="#">144</a>	TANKS	City Of Littleton	2265 W Chenango St Littleton 80120 CO <b>Facility ID:</b> 5771	NNE	0.24 / 1,287.75	-27	<a href="#">527</a>
<a href="#">145</a>	UST	Littleton Service Center	2121 W Chenango Ave Littleton 80120 CO	NNE	0.25 / 1,298.94	-24	<a href="#">528</a>

Map Key	DB	Company/Site Name	Address	Direction	Distance (mi/ft)	Elev Diff (ft)	Page Number
			<b>Facility ID:</b> 2415 <b>Tank Tag   Tank Status:</b> 2415-2   Permanently Closed, 2415-1   Permanently Closed, 2415-4   Permanently Closed, 2415-3   Permanently Closed				
<a href="#">145</a>	LST	Littleton Service Center	2121 W Chenango Ave Littleton 80120 CO	NNE	0.25 / 1,298.94	-24	<a href="#">532</a>
			<b>Facility ID:</b> 2415 <b>Event ID   Status:</b> 3894   Closed				
<a href="#">145</a>	LUST TRUST	Littleton Service Center	2121 W Chenango Ave Littleton CO 80120	NNE	0.25 / 1,298.94	-24	<a href="#">534</a>
			<b>Facility ID   Event ID   Release Date:</b> 2415   3894   7/16/1997				
<a href="#">146</a>	LST	CDOT Littleton	4900 S Santa Fe Dr Littleton 80120 CO	NNE	0.26 / 1,378.46	-18	<a href="#">534</a>
			<b>Facility ID:</b> 7481 <b>Event ID   Status:</b> 3109   Closed, 3135   Closed				
<a href="#">146</a>	LUST TRUST	CDOT Littleton	4900 S Santa Fe Dr Littleton CO 80120	NNE	0.26 / 1,378.46	-18	<a href="#">536</a>
			<b>Facility ID   Event ID   Release Date:</b> 7481   3109   7/23/1994				
<a href="#">147</a>	COVENANTS	South Metro Fire District	CO	N	0.28 / 1,490.18	-28	<a href="#">536</a>
<a href="#">148</a>	LST	Littleton Golf and Tennis Club	5800 S Federal Blvd Littleton 80123 CO	W	0.31 / 1,630.37	-23	<a href="#">537</a>
			<b>Facility ID:</b> 10407 <b>Event ID   Status:</b> 13809   Closed				
<a href="#">149</a>	LST	Martys Conoco	5600 S Windermere St Littleton 80120 CO	E	0.33 / 1,767.30	48	<a href="#">538</a>
			<b>Facility ID:</b> 6232 <b>Event ID   Status:</b> 11984   Closed, Closed				
<a href="#">149</a>	LUST TRUST	Martys Conoco	5600 S Windermere St Littleton CO 80120	E	0.33 / 1,767.30	48	<a href="#">543</a>
			<b>Facility ID   Event ID   Release Date:</b> 6232   11984   10/11/2013				
<a href="#">150</a>	HIST LF	ENGLEWOOD TRANSFER STATION	2400 W UNION AV CO	N	0.34 / 1,802.79	-40	<a href="#">543</a>
<a href="#">150</a>	LST	Waste Management Of Denver South	2400 W Union Ave Englewood 80110 CO	N	0.34 / 1,802.79	-40	<a href="#">544</a>
			<b>Facility ID:</b> 9325 <b>Event ID   Status:</b> 364   Closed, 346   Closed, 7394   Closed				
<a href="#">150</a>	SWF/LF	ENGLEWOOD TRANSFER STATION	2400 W. Union Avenue Englewood CO	N	0.34 / 1,802.79	-40	<a href="#">547</a>
<a href="#">150</a>	FED BROWNFIELDS	Centennial Park	2400 Union Avenue Englewood CO 82007	N	0.34 / 1,802.79	-40	<a href="#">548</a>
			<b>Property ID:</b> 11142				
<a href="#">150</a>	LUST TRUST	Waste Management Of Denver South	2400 W Union Ave Englewood CO 80110	N	0.34 / 1,802.79	-40	<a href="#">575</a>

Map Key	DB	Company/Site Name	Address	Direction	Distance (mi/ft)	Elev Diff (ft)	Page Number
<i>Facility ID   Event ID   Release Date:</i> 9325   7394   4/8/1999							
<a href="#">150</a>	PFAS		2400 W Union Ave Englewood CO 80110	N	0.34 / 1,802.79	-40	<a href="#">575</a>
<a href="#">151</a>	LST	Hale Electric Co	5650 S Windermere Littleton 80120 CO <i>Facility ID:</i> 6236 <i>Event ID   Status:</i> 12569   Closed	E	0.35 / 1,823.18	54	<a href="#">576</a>
<a href="#">152</a>	VCP	South Metro Fire Rescue	2301 W. Chenango Ave Englewood CO 80120	N	0.35 / 1,829.55	-36	<a href="#">577</a>
<a href="#">152</a>	AUL	Metro Training Fire Center	2301 W. Chenango Avenue Littleton CO 80120	N	0.35 / 1,829.55	-36	<a href="#">578</a>
<a href="#">153</a>	LST	Arapahoe County Fairgrounds	1200 W Belleview Ave Littleton 80120 CO <i>Facility ID:</i> 11735 <i>Event ID   Status:</i> 5681   Closed	ENE	0.36 / 1,880.86	54	<a href="#">579</a>
<a href="#">154</a>	SWF/LF	American Civil Constructors Windermere Facility	4901 South Windermere Street Littleton CO	NE	0.36 / 1,901.16	-28	<a href="#">580</a>
<a href="#">155</a>	LST	Circle K Store #2744123	1599 W Littleton Blvd Littleton 80120 CO <i>Facility ID:</i> 6560 <i>Event ID   Status:</i> Closed, 17326   Open, 11780   Closed, 687   Closed, 690   Closed	E	0.37 / 1,979.86	60	<a href="#">580</a>
<a href="#">155</a>	LUST TRUST	Circle K Store #2744123	1599 W Littleton Blvd Littleton CO 80120 <i>Facility ID   Event ID   Release Date:</i> 6560   690   9/25/1989	E	0.37 / 1,979.86	60	<a href="#">592</a>
<a href="#">156</a>	HIST LANDFILLS	ENGLEWOOD TRANSFER STATION	2400 W. UNION Arapahoe CO	N	0.39 / 2,069.23	-39	<a href="#">592</a>
<a href="#">157</a>	SWF/LF	Taylor Automotive	1509 West Littleton Boulevard Littleton CO	E	0.39 / 2,072.32	60	<a href="#">593</a>
<a href="#">158</a>	CERCLIS	ENGLEWOOD WATER TREATMENT PLANT	1500 WEST LAYTON AVE ENGLEWOOD CO 80110 <i>Site EPA ID:</i> CON000802794	NE	0.43 / 2,277.28	-11	<a href="#">593</a>
<a href="#">158</a>	CERCLIS NFRAP	ENGLEWOOD WATER TREATMENT PLANT	1500 WEST LAYTON AVE ENGLEWOOD CO 80110 <i>Site EPA ID:</i> CON000802794	NE	0.43 / 2,277.28	-11	<a href="#">595</a>
<a href="#">158</a>	SEMS ARCHIVE	ENGLEWOOD WATER TREATMENT PLANT	1500 WEST LAYTON AVE ENGLEWOOD CO 80110	NE	0.43 / 2,277.28	-11	<a href="#">596</a>

Map Key	DB	Company/Site Name	Address	Direction	Distance (mi/ft)	Elev Diff (ft)	Page Number
			EPA ID: CON000802794				
<a href="#">158</a>	LST	Allen Filter Plant	1500 W Layton Englewood 80110 CO Facility ID: 7403 Event ID   Status: 9427   Closed	NE	0.43 / 2,277.28	-11	<a href="#">596</a>
<a href="#">159</a>	LST	7-Eleven #20182	1499 W Littleton Blvd Littleton 80120 CO Facility ID: 4836 Event ID   Status: 8426   Closed	E	0.43 / 2,284.50	65	<a href="#">597</a>
<a href="#">159</a>	LUST TRUST	7-Eleven #20182	1499 W Littleton Blvd Littleton CO 80120 Facility ID   Event ID   Release Date: 4836   8426   1/10/2001	E	0.43 / 2,284.50	65	<a href="#">603</a>
<a href="#">160</a>	RCRA TSD	EFFEE'S OLD FASHION CLEANERS	1500 W LITTLETON BLVD LITTLETON CO 80120 EPA Handler ID: COD036114593	ESE	0.44 / 2,330.11	69	<a href="#">603</a>
<a href="#">160</a>	RCRA CORRACTS	FRESH START I	1500 W LITTLETON BLVD STE 135 LITTLETON CO 80120 EPA Handler ID: COR000015669	ESE	0.44 / 2,330.11	69	<a href="#">605</a>
<a href="#">160</a>	SWF/LF	Sherwin-Williams #7156	1500 W Littleton Blvd #111 Littleton CO	ESE	0.44 / 2,330.11	69	<a href="#">613</a>
<a href="#">161</a>	HIST LANDFILLS		E. OF S. HICKORY & N. OF W. PRENTICE AVE. Arapahoe CO	ENE	0.49 / 2,582.41	12	<a href="#">613</a>
<a href="#">162</a>	RCRA CORRACTS	BUSSARD PROPERTY	2650/2680 W UNION AVE ENGLEWOOD CO 80110 EPA Handler ID: COR000002212	NNW	0.49 / 2,587.22	-37	<a href="#">614</a>
<a href="#">162</a>	LST	Klode Towing	2650 W Union Englewood 80110 CO Facility ID: 14139 Event ID   Status: 5204   Closed	NNW	0.49 / 2,587.22	-37	<a href="#">616</a>
<a href="#">162</a>	HAZ CORRACT	BUSSARD PROPERTY	2650/2680 W UNION AVE ENGLEWOOD CO 80110	NNW	0.49 / 2,587.22	-37	<a href="#">617</a>
<a href="#">163</a>	PFAS IND	PRINTS VALIANT	LITTLETON CO	E	0.50 / 2,620.10	73	<a href="#">617</a>
<a href="#">164</a>	LST	Variety Landscaping Inc	2800 W Chenango Ave Englewood 80110 CO Facility ID: 10700 Event ID   Status: 1612   Closed	NNW	0.50 / 2,625.41	-33	<a href="#">618</a>
<a href="#">165</a>	RCRA CORRACTS	THOMAS PLATING COMPANY INC	4695 S WINDEMERE ENGLEWOOD CO 80110	NNE	0.55 / 2,885.18	-9	<a href="#">619</a>

Map Key	DB	Company/Site Name	Address	Direction	Distance (mi/ft)	Elev Diff (ft)	Page Number
			<i>EPA Handler ID:</i> COD007079601				
<a href="#">165</a>	HAZ CORRACT	THOMAS PLATING COMPANY INC	4695 SO WINDErMERE ENGLEWOOD CO 80110	NNE	0.55 / 2,885.18	-9	<a href="#">633</a>
<a href="#">166</a>	RCRA CORRACTS	SPILL INCIDENT 2018-0316	4675 S WINDERMERE ST ENGLEWOOD CO 80110	NNE	0.55 / 2,925.31	-8	<a href="#">633</a>
			<i>EPA Handler ID:</i> COR000248583				
<a href="#">167</a>	RCRA CORRACTS	SPINNING WHEEL THE	1220 W LITTLETON BLVD LITTLETON CO 80120	E	0.57 / 3,022.06	84	<a href="#">636</a>
			<i>EPA Handler ID:</i> COD030456727				
<a href="#">167</a>	HAZ CORRACT	SPINNING WHEEL THE	1220 W. LITTLETON BLVD LITTLETON CO 80120	E	0.57 / 3,022.06	84	<a href="#">643</a>
<a href="#">168</a>	RCRA CORRACTS	HIGH COUNTRY SUEDE 7 LEATHER DBA COLORADO LACE CLEANERS	3615 W BOWLES AVE STE 1 LITTLETON CO 80203	WSW	0.72 / 3,824.01	-3	<a href="#">643</a>
			<i>EPA Handler ID:</i> COD980956916				
<a href="#">169</a>	MRDS	UNKNOWN	ARAPAHOE COUNTY ENGLEWOOD CO 80110	NNW	0.77 / 4,079.43	-42	<a href="#">647</a>
			<i>Dep ID:</i> 10091280				
<a href="#">169</a>	MRDS	UNKNOWN	ARAPAHOE COUNTY ENGLEWOOD CO 80110	NNW	0.77 / 4,079.43	-42	<a href="#">648</a>
			<i>Dep ID:</i> 10017268				
<a href="#">170</a>	MRDS	GRAVEL PIT	ARAPAHOE COUNTY ENGLEWOOD CO 80110	NNW	0.80 / 4,225.00	-36	<a href="#">648</a>
			<i>Dep ID:</i> 10141827				
<a href="#">170</a>	MRDS	GRAVEL PIT	ARAPAHOE COUNTY ENGLEWOOD CO 80110	NNW	0.80 / 4,225.00	-36	<a href="#">649</a>
			<i>Dep ID:</i> 10141468				
<a href="#">171</a>	RCRA CORRACTS	FORMER GIGANTIC CLEANERS C/O THE SHERMAN AGENCY INC	5180 S LOWELL BLVD LITTLETON CO 80123	WNW	0.90 / 4,735.16	14	<a href="#">649</a>
			<i>EPA Handler ID:</i> COD981543457				
<a href="#">172</a>	RCRA CORRACTS	GARMAT USA INC (FAB CIRCUITS)	1252 W RADCLIFF ENGLEWOOD CO 80110	NNE	0.92 / 4,869.04	-14	<a href="#">655</a>
			<i>EPA Handler ID:</i> COD980806475				
<a href="#">172</a>	HAZ CORRACT	GARMAT USA INC (FAB CIRCUITS)	1252 WEST RADCLIFF ENGLEWOOD CO 80110	NNE	0.92 / 4,869.04	-14	<a href="#">660</a>

## Executive Summary: Summary by Data Source

### **Standard**

#### **Federal**

##### **SEMS ARCHIVE - SEMS List 8R Archive Sites**

A search of the SEMS ARCHIVE database, dated Jan 25, 2023 has found that there are 1 SEMS ARCHIVE site(s) within approximately 0.50 miles of the project property.

<b><u>Lower Elevation</u></b>	<b><u>Address</u></b>	<b><u>Direction</u></b>	<b><u>Distance (mi/ft)</u></b>	<b><u>Map Key</u></b>
ENGLEWOOD WATER TREATMENT PLANT	1500 WEST LAYTON AVE ENGLEWOOD CO 80110	NE	0.43 / 2,277.28	<a href="#">158</a>
<i>EPA ID: CON000802794</i>				

##### **CERCLIS - Comprehensive Environmental Response, Compensation and Liability Information System - CERCLIS**

A search of the CERCLIS database, dated Oct 25, 2013 has found that there are 1 CERCLIS site(s) within approximately 0.50 miles of the project property.

<b><u>Lower Elevation</u></b>	<b><u>Address</u></b>	<b><u>Direction</u></b>	<b><u>Distance (mi/ft)</u></b>	<b><u>Map Key</u></b>
ENGLEWOOD WATER TREATMENT PLANT	1500 WEST LAYTON AVE ENGLEWOOD CO 80110	NE	0.43 / 2,277.28	<a href="#">158</a>
<i>Site EPA ID: CON000802794</i>				

##### **CERCLIS NFRAP - CERCLIS - No Further Remedial Action Planned**

A search of the CERCLIS NFRAP database, dated Oct 25, 2013 has found that there are 1 CERCLIS NFRAP site(s) within approximately 0.50 miles of the project property.

<b><u>Lower Elevation</u></b>	<b><u>Address</u></b>	<b><u>Direction</u></b>	<b><u>Distance (mi/ft)</u></b>	<b><u>Map Key</u></b>
ENGLEWOOD WATER TREATMENT PLANT	1500 WEST LAYTON AVE ENGLEWOOD CO 80110	NE	0.43 / 2,277.28	<a href="#">158</a>
<i>Site EPA ID: CON000802794</i>				

##### **RCRA CORRACTS - RCRA CORRACTS-Corrective Action**

A search of the RCRA CORRACTS database, dated Apr 24, 2023 has found that there are 8 RCRA CORRACTS site(s) within approximately 1.00 miles of the project property.

<b><u>Equal/Higher Elevation</u></b>	<b><u>Address</u></b>	<b><u>Direction</u></b>	<b><u>Distance (mi/ft)</u></b>	<b><u>Map Key</u></b>
FRESH START I	1500 W LITTLETON BLVD STE 135 LITTLETON CO 80120	ESE	0.44 / 2,330.11	<a href="#">160</a>
<i>EPA Handler ID: COR000015669</i>				
SPINNING WHEEL THE	1220 W LITTLETON BLVD LITTLETON CO 80120	E	0.57 / 3,022.06	<a href="#">167</a>
<i>EPA Handler ID: COD030456727</i>				

<u>Equal/Higher Elevation</u>	<u>Address</u>	<u>Direction</u>	<u>Distance (mi/ft)</u>	<u>Map Key</u>
FORMER GIGANTIC CLEANERS C/O THE SHERMAN AGENCY INC	5180 S LOWELL BLVD LITTLETON CO 80123	WNW	0.90 / 4,735.16	<a href="#">171</a>
	<i>EPA Handler ID: COD981543457</i>			
<u>Lower Elevation</u>	<u>Address</u>	<u>Direction</u>	<u>Distance (mi/ft)</u>	<u>Map Key</u>
BUSSARD PROPERTY	2650/2680 W UNION AVE ENGLEWOOD CO 80110	NNW	0.49 / 2,587.22	<a href="#">162</a>
	<i>EPA Handler ID: COR000002212</i>			
THOMAS PLATING COMPANY INC	4695 S WINDEMERE ENGLEWOOD CO 80110	NNE	0.55 / 2,885.18	<a href="#">165</a>
	<i>EPA Handler ID: COD007079601</i>			
SPILL INCIDENT 2018-0316	4675 S WINDERMERE ST ENGLEWOOD CO 80110	NNE	0.55 / 2,925.31	<a href="#">166</a>
	<i>EPA Handler ID: COR000248583</i>			
HIGH COUNTRY SUEDE 7 LEATHER DBA COLORADO LACE CLEANERS	3615 W BOWLES AVE STE 1 LITTLETON CO 80203	WSW	0.72 / 3,824.01	<a href="#">168</a>
	<i>EPA Handler ID: COD980956916</i>			
GARMAT USA INC (FAB CIRCUITS)	1252 W RADCLIFF ENGLEWOOD CO 80110	NNE	0.92 / 4,869.04	<a href="#">172</a>
	<i>EPA Handler ID: COD980806475</i>			

### **RCRA TSD - RCRA non-CORRACTS TSD Facilities**

A search of the RCRA TSD database, dated Apr 24, 2023 has found that there are 1 RCRA TSD site(s) within approximately 0.50 miles of the project property.

<u>Equal/Higher Elevation</u>	<u>Address</u>	<u>Direction</u>	<u>Distance (mi/ft)</u>	<u>Map Key</u>
EFFEE'S OLD FASHION CLEANERS	1500 W LITTLETON BLVD LITTLETON CO 80120	ESE	0.44 / 2,330.11	<a href="#">160</a>
	<i>EPA Handler ID: COD036114593</i>			

### **RCRA SQG - RCRA Small Quantity Generators List**

A search of the RCRA SQG database, dated Apr 24, 2023 has found that there are 2 RCRA SQG site(s) within approximately 0.25 miles of the project property.

<u>Lower Elevation</u>	<u>Address</u>	<u>Direction</u>	<u>Distance (mi/ft)</u>	<u>Map Key</u>
LOWE'S OF LITTLETON CO #2419	5095 S SANTA FE DR LITTLETON CO 80120	N	0.11 / 571.53	<a href="#">120</a>
	<i>EPA Handler ID: COR000247601</i>			
FEDEX EXPRESS - BJCA	4901 S ZUNI LITTLETON CO 80120	N	0.23 / 1,223.67	<a href="#">141</a>
	<i>EPA Handler ID: COR000256198</i>			

## **RCRA VSQG - RCRA Very Small Quantity Generators List**

A search of the RCRA VSQG database, dated Apr 24, 2023 has found that there are 9 RCRA VSQG site(s) within approximately 0.25 miles of the project property.

<b><u>Equal/Higher Elevation</u></b>	<b><u>Address</u></b>	<b><u>Direction</u></b>	<b><u>Distance (mi/ft)</u></b>	<b><u>Map Key</u></b>
ARAPAHOE COMMUNITY COLLEGE	5900 S SANTA FE DR LITTLETON CO 80120  <i>EPA Handler ID: COD040724981</i>	SSW	0.00 / 0.00	<a href="#"><u>75</u></a>
ARAPAHOE COMMUNITY COLLEGE	2500 W COLLEGE AVE ROOM M-169 LITTLETON CO 80160  <i>EPA Handler ID: COD983798455</i>	SSW	0.00 / 0.00	<a href="#"><u>76</u></a>
CONOCOPHILLIPS # 27614	6200 S SANTA FE LITTLETON CO 80120  <i>EPA Handler ID: COD983795303</i>	SSW	0.00 / 0.00	<a href="#"><u>84</u></a>
<b><u>Lower Elevation</u></b>	<b><u>Address</u></b>	<b><u>Direction</u></b>	<b><u>Distance (mi/ft)</u></b>	<b><u>Map Key</u></b>
BRADFORD AUTO BODY INC	2659 W MAIN ST LITTLETON CO 80120  <i>EPA Handler ID: COD981544257</i>	W	0.00 / 0.00	<a href="#"><u>42</u></a>
JIFFY LUBE - #431	5115 S SANTA FE DR LITTLETON CO 80120-1040  <i>EPA Handler ID: CO0001027655</i>	N	0.05 / 241.17	<a href="#"><u>102</u></a>
TIGHT CURVES LTD	5195 S SANTA FE DR LITTLETON CO 80120  <i>EPA Handler ID: COR000222380</i>	N	0.06 / 291.66	<a href="#"><u>106</u></a>
ULTIMATE AUTO BODY WORKS	2410 W BELLEVIEW AVE LITTLETON CO 80120  <i>EPA Handler ID: COR000226910</i>	N	0.12 / 609.79	<a href="#"><u>124</u></a>
ACKERMAN & SONS FURNITURE WORKSHOP	2400 W BELLEVIEW AVE LITTLETON CO 80120  <i>EPA Handler ID: COR000200204</i>	N	0.12 / 609.79	<a href="#"><u>124</u></a>
HUGH M WOODS #141	4995 S SANTA FE DR LITTLETON CO 80120  <i>EPA Handler ID: COD983799693</i>	NNE	0.17 / 880.72	<a href="#"><u>132</u></a>

## **RCRA NON GEN - RCRA Non-Generators**

A search of the RCRA NON GEN database, dated Apr 24, 2023 has found that there are 18 RCRA NON GEN site(s) within approximately 0.25 miles of the project property.

<b><u>Equal/Higher Elevation</u></b>	<b><u>Address</u></b>	<b><u>Direction</u></b>	<b><u>Distance (mi/ft)</u></b>	<b><u>Map Key</u></b>
LITTLETON CLEANERS	5673 S PRINCE ST LITTLETON CO 80120	SW	0.00 / 0.00	<a href="#"><u>2</u></a>



<u>Equal/Higher Elevation</u>	<u>Address</u>	<u>Direction</u>	<u>Distance (mi/ft)</u>	<u>Map Key</u>
	<i>EPA Handler ID: COD981542566</i>			
ELLIOTT CLEANERS INC	2545 W ALAMO AVE LITTLETON CO 80120	SW	0.00 / 0.00	<a href="#">41</a>
	<i>EPA Handler ID: COD032106221</i>			
ST2 SERVICE TECHNOLOGIES INC	5255A S RIO GRANDE LITTLETON CO 80120	NE	0.00 / 0.00	<a href="#">78</a>
	<i>EPA Handler ID: COR000224485</i>			
LITTLETON COURT HOUSE	2069 W LITTLETON BLVD LITTLETON CO 80120	ESE	0.10 / 546.21	<a href="#">117</a>
	<i>EPA Handler ID: COR000016147</i>			
INNOVATIVE DESIGN CENTER	1695 W SHERI LN LITTLETON CO 80120	NE	0.13 / 707.97	<a href="#">126</a>
	<i>EPA Handler ID: COD983802752</i>			
PSCO - BELLVIEW SERVICE CENTER	1800 W SHERRI LN LITTLETON CO 80120	NE	0.14 / 762.74	<a href="#">127</a>
	<i>EPA Handler ID: COD980961643</i>			
TRANSPORTATION SERVICES CTR - LPS	5565 S CROCKER ST LITTLETON CO 80120	ENE	0.15 / 804.18	<a href="#">129</a>
	<i>EPA Handler ID: COD980959100</i>			
WALLERS VRC INC	1683 W SHERRY LN LITTLETON CO 80120	NE	0.16 / 838.61	<a href="#">131</a>
	<i>EPA Handler ID: COD095161436</i>			
<b><u>Lower Elevation</u></b>	<b><u>Address</u></b>	<b><u>Direction</u></b>	<b><u>Distance (mi/ft)</u></b>	<b><u>Map Key</u></b>
AUTO INTERNATIONAL	2670 W MAIN ST LITTLETON CO 80120	WSW	0.00 / 0.00	<a href="#">44</a>
	<i>EPA Handler ID: COD983799032</i>			
AMERICAN COLEMAN CO	5802 S CURTICE ST LITTLETON CO 80120	SW	0.00 / 0.00	<a href="#">56</a>
	<i>EPA Handler ID: COD981540438</i>			
EGL E MOTOR WORKS	5847 S CURTICE LITTLETON CO 80120	SSW	0.00 / 0.00	<a href="#">62</a>
	<i>EPA Handler ID: COD983790569</i>			
COLORADO DEPT OF HWYS	5180 S SANTA FE DR LITTLETON CO 80120	NNE	0.00 / 0.00	<a href="#">79</a>
	<i>EPA Handler ID: COD983773821</i>			
BART'S AUTO BODY	5150 S SANTA FE DR LITTLETON CO 80120	NNE	0.00 / 0.00	<a href="#">80</a>
	<i>EPA Handler ID: COD149571895</i>			

<u>Lower Elevation</u>	<u>Address</u>	<u>Direction</u>	<u>Distance (mi/ft)</u>	<u>Map Key</u>
ELECTRON CORP	5101 S RIO GRANDE ST LITTLETON CO 80160	NNE	0.00 / 0.00	<a href="#">80</a>
	<i>EPA Handler ID: COD007064967</i>			
COLORADO DEPT OF HWYS	5084 S SANTA FE DR LITTLETON CO 80120	NNE	0.00 / 0.00	<a href="#">81</a>
	<i>EPA Handler ID: COD983773813</i>			
LITTLETON RIVERFRONT AUTHORITY	5805 S SANTA FE DR LITTLETON CO 80165	WSW	0.00 / 19.12	<a href="#">88</a>
	<i>EPA Handler ID: COD980808489</i>			
SERVPRO OF DENVER EAST	5601 S SANTA FE ENGLEWOOD CO 80150	W	0.01 / 58.63	<a href="#">90</a>
	<i>EPA Handler ID: COR000203752</i>			
ALL AMERICAN JEEP	5080 S SANTA FE LITTLETON CO 80120	NNE	0.07 / 383.15	<a href="#">110</a>
	<i>EPA Handler ID: COD088451802</i>			

### **ERNS - Emergency Response Notification System**

A search of the ERNS database, dated Jan 16, 2023 has found that there are 3 ERNS site(s) within approximately 0.02 miles of the project property.

<u>Equal/Higher Elevation</u>	<u>Address</u>	<u>Direction</u>	<u>Distance (mi/ft)</u>	<u>Map Key</u>
	6200 SOUTH SANTA FE DRIVE LITTLETON CO	SSW	0.00 / 0.00	<a href="#">84</a>
	<i>NRC Report No: 862932</i>			
	6200 S. SANTA FE DRIVE LITTLETON CO	SSW	0.00 / 0.00	<a href="#">84</a>
	<i>NRC Report No: 872213</i>			

<u>Lower Elevation</u>	<u>Address</u>	<u>Direction</u>	<u>Distance (mi/ft)</u>	<u>Map Key</u>
	5585 SANTA FE DR LITTLETON CO 80120	W	0.01 / 53.37	<a href="#">89</a>
	<i>NRC Report No: 291643</i>			

### **FED BROWNFIELDS - The Assessment, Cleanup and Redevelopment Exchange System (ACRES) Brownfield Database**

A search of the FED BROWNFIELDS database, dated Sep 13, 2022 has found that there are 1 FED BROWNFIELDS site(s) within approximately 0.50 miles of the project property.

<u>Lower Elevation</u>	<u>Address</u>	<u>Direction</u>	<u>Distance (mi/ft)</u>	<u>Map Key</u>
Centennial Park	2400 Union Avenue Englewood CO 82007	N	0.34 / 1,802.79	<a href="#">150</a>
	<i>Property ID: 11142</i>			

## State

### SWF/LF - Solid Waste Facilities and Landfills

A search of the SWF/LF database, dated Nov 4, 2022 has found that there are 5 SWF/LF site(s) within approximately 0.50 miles of the project property.

<u>Equal/Higher Elevation</u>	<u>Address</u>	<u>Direction</u>	<u>Distance (mi/ft)</u>	<u>Map Key</u>
Taylor Automotive	1509 West Littleton Boulevard Littleton CO	E	0.39 / 2,072.32	<a href="#">157</a>

Sherwin-Williams #7156	1500 W Littleton Blvd #111 Littleton CO	ESE	0.44 / 2,330.11	<a href="#">160</a>
------------------------	--	-----	-----------------	---------------------

<u>Lower Elevation</u>	<u>Address</u>	<u>Direction</u>	<u>Distance (mi/ft)</u>	<u>Map Key</u>
Discount Tire Store (COD 04) - W. Belleview Ave.	2307 W BELLEVIEW AVE LITTLETON CO	N	0.07 / 371.60	<a href="#">109</a>

ENGLEWOOD TRANSFER STATION	2400 W. Union Avenue Englewood CO	N	0.34 / 1,802.79	<a href="#">150</a>
----------------------------	--------------------------------------	---	-----------------	---------------------

American Civil Constructors Windermere Facility	4901 South Windermere Street Littleton CO	NE	0.36 / 1,901.16	<a href="#">154</a>
---	--	----	-----------------	---------------------

### HIST LF - Historical Solid Waste (Closed or Abandoned Landfills)

A search of the HIST LF database, dated 1984 has found that there are 1 HIST LF site(s) within approximately 0.50 miles of the project property.

<u>Lower Elevation</u>	<u>Address</u>	<u>Direction</u>	<u>Distance (mi/ft)</u>	<u>Map Key</u>
ENGLEWOOD TRANSFER STATION	2400 W UNION AV CO	N	0.34 / 1,802.79	<a href="#">150</a>

### HIST LANDFILLS - Tri-County Historic Landfills

A search of the HIST LANDFILLS database, dated Jun 1, 2022 has found that there are 3 HIST LANDFILLS site(s) within approximately 0.50 miles of the project property.

<u>Equal/Higher Elevation</u>	<u>Address</u>	<u>Direction</u>	<u>Distance (mi/ft)</u>	<u>Map Key</u>
CHAMBER OF COMMERCE LF	N. OF W. MAIN ST. & E. OF SANTA FE DR. Arapahoe CO	WNW	0.00 / 0.00	<a href="#">24</a>
	E. OF S. HICKORY & N. OF W. PRENTICE AVE. Arapahoe CO	ENE	0.49 / 2,582.41	<a href="#">161</a>

<u>Equal/Higher Elevation</u>	<u>Address</u>	<u>Direction</u>	<u>Distance (mi/ft)</u>	<u>Map Key</u>
-------------------------------	----------------	------------------	-------------------------	----------------

<u>Lower Elevation</u>	<u>Address</u>	<u>Direction</u>	<u>Distance (mi/ft)</u>	<u>Map Key</u>
------------------------	----------------	------------------	-------------------------	----------------

ENGLEWOOD TRANSFER STATION	2400 W. UNION Arapahoe CO	N	0.39 / 2,069.23	<a href="#">156</a>
----------------------------	------------------------------	---	-----------------	---------------------

### LST - Leaking Storage Tanks

A search of the LST database, dated Jun 1, 2023 has found that there are 39 LST site(s) within approximately 0.50 miles of the project property.

<u>Equal/Higher Elevation</u>	<u>Address</u>	<u>Direction</u>	<u>Distance (mi/ft)</u>	<u>Map Key</u>
-------------------------------	----------------	------------------	-------------------------	----------------

RTD Park And Ride	5700 S Prince St Littleton 80124 CO  <i>Facility ID: 14913 Event ID   Status: 7560   Closed</i>	SSE	0.00 / 0.00	<a href="#">7</a>
Municipal Court Bldg	2255 W Berry Ave Littleton 80123 CO  <i>Facility ID: 14566 Event ID   Status: 7124   Closed</i>	NE	0.00 / 0.00	<a href="#">61</a>
Santa Fe 66	6200 S Santa Fe Dr Littleton 80120 CO  <i>Facility ID: 2983 Event ID   Status: 11976   Closed, 4338   Closed, Closed, 7912   Closed, 11723   Closed, 10633   Closed, 9260   Implementing CAP</i>	SSW	0.00 / 0.00	<a href="#">84</a>
Arapahoe County Court Bldg	5606 S Court Pl Littleton 80120 CO  <i>Facility ID: 13562 Event ID   Status: 2688   Closed</i>	E	0.04 / 234.80	<a href="#">100</a>
Littleton Detention Facility	5686 S Court Pl Littleton 80120 CO  <i>Facility ID: 5344 Event ID   Status: 7508   Closed</i>	ESE	0.04 / 235.61	<a href="#">101</a>
Arapahoe County Area Site	2100 W Littleton Blvd Littleton 80120 CO  <i>Facility ID: 5151 Event ID   Status: 12438   Closed</i>	ESE	0.07 / 351.87	<a href="#">108</a>
Belleview Service Center	1800 W Sheri Ln Littleton 80120 CO  <i>Facility ID: 1628 Event ID   Status: 74   Closed</i>	NE	0.14 / 762.74	<a href="#">127</a>
Littleton Public Schools	5565 S Crocker St Littleton 80120 CO  <i>Facility ID: 9445 Event ID   Status: 5393   Closed</i>	ENE	0.15 / 804.18	<a href="#">129</a>
Wallers Vehicle Repair Center Inc	1683 W Sheri Ln Littleton 80120 CO	NE	0.16 / 838.61	<a href="#">131</a>

<u>Equal/Higher Elevation</u>	<u>Address</u>	<u>Direction</u>	<u>Distance (mi/ft)</u>	<u>Map Key</u>
	<i>Facility ID: 10683</i> <i>Event ID   Status: 294   Closed</i>			
Mi Cocina	1600 W Belleview Ave Littleton 80120 CO	NE	0.17 / 903.16	<a href="#">134</a>
	<i>Facility ID: 19774</i> <i>Event ID   Status: 12308   Closed</i>			
Martys Conoco	5600 S Windermere St Littleton 80120 CO	E	0.33 / 1,767.30	<a href="#">149</a>
	<i>Facility ID: 6232</i> <i>Event ID   Status: 11984   Closed, Closed</i>			
Hale Electric Co	5650 S Windermere Littleton 80120 CO	E	0.35 / 1,823.18	<a href="#">151</a>
	<i>Facility ID: 6236</i> <i>Event ID   Status: 12569   Closed</i>			
Arapahoe County Fairgrounds	1200 W Belleview Ave Littleton 80120 CO	ENE	0.36 / 1,880.86	<a href="#">153</a>
	<i>Facility ID: 11735</i> <i>Event ID   Status: 5681   Closed</i>			
Circle K Store #2744123	1599 W Littleton Blvd Littleton 80120 CO	E	0.37 / 1,979.86	<a href="#">155</a>
	<i>Facility ID: 6560</i> <i>Event ID   Status: Closed, 17326   Open, 11780   Closed, 687   Closed, 690   Closed</i>			
7-Eleven #20182	1499 W Littleton Blvd Littleton 80120 CO	E	0.43 / 2,284.50	<a href="#">159</a>
	<i>Facility ID: 4836</i> <i>Event ID   Status: 8426   Closed</i>			
<b><u>Lower Elevation</u></b>	<b><u>Address</u></b>	<b><u>Direction</u></b>	<b><u>Distance (mi/ft)</u></b>	<b><u>Map Key</u></b>
Merles Alignment Services	2609 W Main St Littleton 80120 CO	WSW	0.00 / 0.00	<a href="#">33</a>
	<i>Facility ID: 8469</i> <i>Event ID   Status: 13092   Closed</i>			
Valley Feeds - Gary Sutton	2679 Main St Littleton 80120 CO	WSW	0.00 / 0.00	<a href="#">49</a>
	<i>Facility ID: 8902</i> <i>Event ID   Status: 2513   Closed</i>			
Acres Property Management LLC	2690 W Main St Littleton 80120 CO	WSW	0.00 / 0.00	<a href="#">55</a>
	<i>Facility ID: 18529</i> <i>Event ID   Status: 10636   Closed</i>			
Columbine Ambulance Center	5393 S Prince Littleton 80120 CO	N	0.00 / 0.00	<a href="#">65</a>
	<i>Facility ID: 15102</i> <i>Event ID   Status: 8041   Closed</i>			
Littleton GS Property LLC	5890 S Santa Fe Dr Littleton 80120 CO	SW	0.00 / 0.00	<a href="#">69</a>

<u>Lower Elevation</u>	<u>Address</u>	<u>Direction</u>	<u>Distance (mi/ft)</u>	<u>Map Key</u>
	<i>Facility ID: 5363</i>			
	<i>Event ID   Status: Closed, 10785   Closed, 12009   Closed, Closed, 11959   Closed, Closed, 12447   Closed, Closed</i>			
Arapahoe County Admin Bldg	5334 S Prince St Littleton 80120 CO	NNE	0.00 / 0.00	<a href="#"><u>70</u></a>
	<i>Facility ID: 14762</i>			
	<i>Event ID   Status: 7511   Closed</i>			
The Electron Corp	5101 S Rio Grande Littleton 80120 CO	NNE	0.00 / 0.00	<a href="#"><u>80</u></a>
	<i>Facility ID: 7388</i>			
	<i>Event ID   Status: 6952   Closed</i>			
Jazz Car Wash & Detailing	6095 S Santa Fe Dr Littleton 80120 CO	SSW	0.02 / 89.88	<a href="#"><u>94</u></a>
	<i>Facility ID: 492</i>			
	<i>Event ID   Status: 110   Closed</i>			
Centennial U Haul Center	5090 S Santa Fe Dr Littleton 80120 CO	NNE	0.02 / 113.46	<a href="#"><u>95</u></a>
	<i>Facility ID: 4581</i>			
	<i>Event ID   Status: 1720   Closed</i>			
Jiffy Lube #431	5115 S Santa Fe Dr Littleton 80120 CO	N	0.05 / 241.17	<a href="#"><u>102</u></a>
	<i>Facility ID: 9406</i>			
	<i>Event ID   Status: 6120   Closed</i>			
Lawrence Construction Co	6063 S Vinewood Littleton 80120 CO	SSW	0.05 / 265.83	<a href="#"><u>104</u></a>
	<i>Facility ID: 5072</i>			
	<i>Event ID   Status: 12964   Closed</i>			
Rio Grande Garage	5021 S Rio Grande Ave Littleton 80120 CO	NNE	0.10 / 537.10	<a href="#"><u>116</u></a>
	<i>Facility ID: 4514</i>			
	<i>Event ID   Status: 10209   Closed</i>			
Santa Fe Drive Business Center	4949 S Vallejo St Littleton 80120 CO	NNE	0.17 / 880.72	<a href="#"><u>132</u></a>
	<i>Facility ID: 18336</i>			
	<i>Event ID   Status: 10404   Closed</i>			
Red Bird Farms	4949 S Vallejo St Littleton 80120 CO	NNE	0.17 / 880.72	<a href="#"><u>132</u></a>
	<i>Facility ID: 11959</i>			
	<i>Event ID   Status: 468   Closed</i>			
CDOT S Santa Fe Sites	4950 & 4970 & 5240 S Santa Fe Dr Denver 80223 CO	NNE	0.17 / 884.03	<a href="#"><u>133</u></a>
	<i>Facility ID: 12288</i>			
	<i>Event ID   Status: 4875   Closed</i>			
Coastal Mart #1226	4970 S Santa Fe Dr Littleton 80120 CO	NNE	0.17 / 884.03	<a href="#"><u>133</u></a>

<u>Lower Elevation</u>	<u>Address</u>	<u>Direction</u>	<u>Distance (mi/ft)</u>	<u>Map Key</u>
	<i>Facility ID: 9509</i> <i>Event ID   Status: 2599   Closed</i>			
S Santa Fe U-pump-it	4921 S Santa Fe Littleton 80120 CO	NNE	0.19 / 1,026.35	<a href="#">137</a>
	<i>Facility ID: 11309</i> <i>Event ID   Status: 4250   Closed</i>			
Littleton Service Center	2121 W Chenango Ave Littleton 80120 CO	NNE	0.25 / 1,298.94	<a href="#">145</a>
	<i>Facility ID: 2415</i> <i>Event ID   Status: 3894   Closed</i>			
CDOT Littleton	4900 S Santa Fe Dr Littleton 80120 CO	NNE	0.26 / 1,378.46	<a href="#">146</a>
	<i>Facility ID: 7481</i> <i>Event ID   Status: 3109   Closed, 3135   Closed</i>			
Littleton Golf and Tennis Club	5800 S Federal Blvd Littleton 80123 CO	W	0.31 / 1,630.37	<a href="#">148</a>
	<i>Facility ID: 10407</i> <i>Event ID   Status: 13809   Closed</i>			
Waste Management Of Denver South	2400 W Union Ave Englewood 80110 CO	N	0.34 / 1,802.79	<a href="#">150</a>
	<i>Facility ID: 9325</i> <i>Event ID   Status: 364   Closed, 346   Closed, 7394   Closed</i>			
Allen Filter Plant	1500 W Layton Englewood 80110 CO	NE	0.43 / 2,277.28	<a href="#">158</a>
	<i>Facility ID: 7403</i> <i>Event ID   Status: 9427   Closed</i>			
Klode Towing	2650 W Union Englewood 80110 CO	NNW	0.49 / 2,587.22	<a href="#">162</a>
	<i>Facility ID: 14139</i> <i>Event ID   Status: 5204   Closed</i>			
Variety Landscaping Inc	2800 W Chenango Ave Englewood 80110 CO	NNW	0.50 / 2,625.41	<a href="#">164</a>
	<i>Facility ID: 10700</i> <i>Event ID   Status: 1612   Closed</i>			

### LUST TRUST - LUST Trust Sites

A search of the LUST TRUST database, dated Jun 1, 2023 has found that there are 13 LUST TRUST site(s) within approximately 0.50 miles of the project property.

<u>Equal/Higher Elevation</u>	<u>Address</u>	<u>Direction</u>	<u>Distance (mi/ft)</u>	<u>Map Key</u>
Santa Fe 66	6200 S Santa Fe Dr Littleton CO 80120	SSW	0.00 / 0.00	<a href="#">84</a>
	<i>Facility ID   Event ID   Release Date: 2983   10633   5/27/2008</i>			
Santa Fe 66	6200 S Santa Fe Dr Littleton CO 80120	SSW	0.00 / 0.00	<a href="#">84</a>

<u>Equal/Higher Elevation</u>	<u>Address</u>	<u>Direction</u>	<u>Distance (mi/ft)</u>	<u>Map Key</u>
	<b>Facility ID   Event ID   Release Date:</b> 2983   9260   7/10/2003			
Belleview Service Center	1800 W Sheri Ln Littleton CO 80120	NE	0.14 / 762.74	<a href="#">127</a>
	<b>Facility ID   Event ID   Release Date:</b> 1628   74   4/9/1992			
Littleton Public Schools	5565 S Crocker St Littleton CO 80120	ENE	0.15 / 804.18	<a href="#">129</a>
	<b>Facility ID   Event ID   Release Date:</b> 9445   5393   3/29/1996			
Martys Conoco	5600 S Windermere St Littleton CO 80120	E	0.33 / 1,767.30	<a href="#">149</a>
	<b>Facility ID   Event ID   Release Date:</b> 6232   11984   10/11/2013			
Circle K Store #2744123	1599 W Littleton Blvd Littleton CO 80120	E	0.37 / 1,979.86	<a href="#">155</a>
	<b>Facility ID   Event ID   Release Date:</b> 6560   690   9/25/1989			
7-Eleven #20182	1499 W Littleton Blvd Littleton CO 80120	E	0.43 / 2,284.50	<a href="#">159</a>
	<b>Facility ID   Event ID   Release Date:</b> 4836   8426   1/10/2001			
<u>Lower Elevation</u>	<u>Address</u>	<u>Direction</u>	<u>Distance (mi/ft)</u>	<u>Map Key</u>
Littleton GS Property LLC	5890 S Santa Fe Dr Littleton CO 80120	SW	0.00 / 0.00	<a href="#">69</a>
	<b>Facility ID   Event ID   Release Date:</b> 5363   11959   11/22/2013			
Littleton GS Property LLC	5890 S Santa Fe Dr Littleton CO 80120	SW	0.00 / 0.00	<a href="#">69</a>
	<b>Facility ID   Event ID   Release Date:</b> 5363   12447   2/10/2016			
Jazz Car Wash & Detailing	6095 S Santa Fe Dr Littleton CO 80120	SSW	0.02 / 89.88	<a href="#">94</a>
	<b>Facility ID   Event ID   Release Date:</b> 492   110			
Littleton Service Center	2121 W Chenango Ave Littleton CO 80120	NNE	0.25 / 1,298.94	<a href="#">145</a>
	<b>Facility ID   Event ID   Release Date:</b> 2415   3894   7/16/1997			
CDOT Littleton	4900 S Santa Fe Dr Littleton CO 80120	NNE	0.26 / 1,378.46	<a href="#">146</a>
	<b>Facility ID   Event ID   Release Date:</b> 7481   3109   7/23/1994			
Waste Management Of Denver South	2400 W Union Ave Englewood CO 80110	N	0.34 / 1,802.79	<a href="#">150</a>
	<b>Facility ID   Event ID   Release Date:</b> 9325   7394   4/8/1999			

### UST - Underground Storage Tanks

A search of the UST database, dated Jun 1, 2023 has found that there are 35 UST site(s) within approximately 0.25 miles of the project property.



<b><u>Equal/Higher Elevation</u></b>	<b><u>Address</u></b>	<b><u>Direction</u></b>	<b><u>Distance (mi/ft)</u></b>	<b><u>Map Key</u></b>
RTD Park And Ride	5700 S Prince St Littleton 80124 CO	SSE	0.00 / 0.00	<a href="#"><u>7</u></a>
	<b>Facility ID:</b> 14913 <b>Tank Tag   Tank Status:</b> 14913-1   Permanently Closed			
City Of Center	Town Hall Center 81125 CO	SSW	0.00 / 0.00	<a href="#"><u>20</u></a>
	<b>Facility ID:</b> 1164 <b>Tank Tag   Tank Status:</b> 1164-1   Permanently Closed, 1164-2   Permanently Closed			
Municipal Court Bldg	2255 W Berry Ave Littleton 80123 CO	NE	0.00 / 0.00	<a href="#"><u>61</u></a>
	<b>Facility ID:</b> 14566 <b>Tank Tag   Tank Status:</b> 14566-1   Permanently Closed			
Santa Fe 66	6200 S Santa Fe Dr Littleton 80120 CO	SSW	0.00 / 0.00	<a href="#"><u>84</u></a>
	<b>Facility ID:</b> 2983 <b>Tank Tag   Tank Status:</b> 2983-7   Permanently Closed, 2983-5   Permanently Closed, 2983-6   Permanently Closed, 2983-2   Currently In Use, 2983-1   Currently In Use, 2983-8   Permanently Closed, 2983-3   Currently In Use, 2983-4   Currently In Use			
Metro Moving & Storage Co	6001 S Prince St Littleton 80120 CO	S	0.04 / 218.33	<a href="#"><u>98</u></a>
	<b>Facility ID:</b> 9854 <b>Tank Tag   Tank Status:</b> 9854-1   Permanently Closed			
Court Place	5606 S Court Pl Littleton 80120 CO	E	0.04 / 234.80	<a href="#"><u>100</u></a>
	<b>Facility ID:</b> 7062 <b>Tank Tag   Tank Status:</b> 7062-1   Permanently Closed			
Littleton Detention Facility	5686 S Court Pl Littleton 80120 CO	ESE	0.04 / 235.61	<a href="#"><u>101</u></a>
	<b>Facility ID:</b> 5344 <b>Tank Tag   Tank Status:</b> 5344-1   Permanently Closed, 5344-3   Permanently Closed, 5344-5   Permanently Closed, 5344-2   Permanently Closed			
Arapahoe County Area Site	2100 W Littleton Blvd Littleton 80120 CO	ESE	0.07 / 351.87	<a href="#"><u>108</u></a>
	<b>Facility ID:</b> 5151 <b>Tank Tag   Tank Status:</b> 5151-2   Permanently Closed, 5151-3   Permanently Closed, 5151-1   Permanently Closed			
Meadowood Corp	6441 S Santa Fe Dr Littleton 80120 CO	SSW	0.08 / 413.80	<a href="#"><u>112</u></a>
	<b>Facility ID:</b> 7052 <b>Tank Tag   Tank Status:</b> 7052-1   Permanently Closed			
Belleview Service Center	1800 W Sheri Ln Littleton 80120 CO	NE	0.14 / 762.74	<a href="#"><u>127</u></a>
	<b>Facility ID:</b> 1628 <b>Tank Tag   Tank Status:</b> 1628-2   Permanently Closed, 1628-1   Permanently Closed, 1628-3   Permanently Closed			
Littleton Public Schools	5565 S Crocker St Littleton 80120 CO	ENE	0.15 / 804.18	<a href="#"><u>129</u></a>
	<b>Facility ID:</b> 9445 <b>Tank Tag   Tank Status:</b> 9445-8   Currently In Use, 9445-6   Currently In Use, 9445-2   Permanently Closed, 9445-5   Permanently Closed, 9445-1   Permanently Closed, 9445-4   Permanently Closed, 9445-3   Permanently Closed, 9445-7   Currently In Use			

<b><u>Equal/Higher Elevation</u></b>	<b><u>Address</u></b>	<b><u>Direction</u></b>	<b><u>Distance (mi/ft)</u></b>	<b><u>Map Key</u></b>
Walters Vehicle Repair Center Inc	1683 W Sheri Ln Littleton 80120 CO  <i>Facility ID: 10683</i> <i>Tank Tag   Tank Status: 10683-1   Permanently Closed</i>	NE	0.16 / 838.61	<a href="#">131</a>
Denver Art & Frame	5119 S Windermere Englewood 80110 CO  <i>Facility ID: 4919</i> <i>Tank Tag   Tank Status: 4919-1   Permanently Closed</i>	NE	0.18 / 930.32	<a href="#">136</a>
<b><u>Lower Elevation</u></b>	<b><u>Address</u></b>	<b><u>Direction</u></b>	<b><u>Distance (mi/ft)</u></b>	<b><u>Map Key</u></b>
Merles Alignment Services	2609 W Main St Littleton 80120 CO  <i>Facility ID: 8469</i> <i>Tank Tag   Tank Status: 8469-1   Permanently Closed, 8469-3   Permanently Closed, 8469-2   Permanently Closed</i>	WSW	0.00 / 0.00	<a href="#">33</a>
City of Littleton	2626 Main St Littleton 80120 CO  <i>Facility ID: 14586</i> <i>Tank Tag   Tank Status: 14586-1   Permanently Closed</i>	WSW	0.00 / 0.00	<a href="#">43</a>
Valley Feeds - Gary Sutton	2679 Main St Littleton 80120 CO  <i>Facility ID: 8902</i> <i>Tank Tag   Tank Status: 8902-2   Permanently Closed, 8902-1   Permanently Closed</i>	WSW	0.00 / 0.00	<a href="#">49</a>
Acres Property Management LLC	2690 W Main St Littleton 80120 CO  <i>Facility ID: 18529</i> <i>Tank Tag   Tank Status: 18529-2   Permanently Closed, 18529-1   Permanently Closed</i>	WSW	0.00 / 0.00	<a href="#">55</a>
Columbine Ambulance Center	5393 S Prince Littleton 80120 CO  <i>Facility ID: 15102</i> <i>Tank Tag   Tank Status: 15102-1   Permanently Closed</i>	N	0.00 / 0.00	<a href="#">65</a>
Littleton GS Property LLC	5890 S Santa Fe Dr Littleton 80120 CO  <i>Facility ID: 5363</i> <i>Tank Tag   Tank Status: 5363-7   Currently In Use, 5363-5   Currently In Use, 5363-7   Currently In Use, 5363-4   Permanently Closed, 5363-3   Permanently Closed, 5363-2   Permanently Closed, 5363-3   Permanently Closed, 5363-1   Permanently Closed</i>	SW	0.00 / 0.00	<a href="#">69</a>
Arapahoe County Admin Bldg	5334 S Prince St Littleton 80120 CO  <i>Facility ID: 14762</i> <i>Tank Tag   Tank Status: 14762-1   Permanently Closed</i>	NNE	0.00 / 0.00	<a href="#">70</a>
Daniels Of Denver Automotive	5240 S Santa Fe Dr Littleton 80120 CO  <i>Facility ID: 3056</i> <i>Tank Tag   Tank Status: 3056-5   Permanently Closed, 3056-4   Permanently Closed, 3056-1   Permanently Closed, 3056-2   Permanently Closed, 3056-3   Permanently Closed</i>	NNE	0.00 / 0.00	<a href="#">77</a>
The Electron Corp	5101 S Rio Grande Littleton 80120 CO	NNE	0.00 / 0.00	<a href="#">80</a>

<u>Lower Elevation</u>	<u>Address</u>	<u>Direction</u>	<u>Distance (mi/ft)</u>	<u>Map Key</u>
	<b>Facility ID:</b> 7388 <b>Tank Tag   Tank Status:</b> 7388-1   Permanently Closed			
Jazz Car Wash & Detailing	6095 S Santa Fe Dr Littleton 80120 CO	SSW	0.02 / 89.88	<a href="#">94</a>
	<b>Facility ID:</b> 492 <b>Tank Tag   Tank Status:</b> 492-3   Permanently Closed, 492-5   Currently In Use, 492-4   Currently In Use, 492-2   Permanently Closed, 492-5   Currently In Use, 492-1   Permanently Closed			
Centennial U Haul Center	5090 S Santa Fe Dr Littleton 80120 CO	NNE	0.02 / 113.46	<a href="#">95</a>
	<b>Facility ID:</b> 4581 <b>Tank Tag   Tank Status:</b> 4581-1   Permanently Closed			
Jiffy Lube #431	5115 S Santa Fe Dr Littleton 80120 CO	N	0.05 / 241.17	<a href="#">102</a>
	<b>Facility ID:</b> 9406 <b>Tank Tag   Tank Status:</b> 9406-3   Permanently Closed, 9406-2   Permanently Closed, 9406-1   Permanently Closed			
Riverfront Festival Center	5701 S Santa Fe Littleton 80120 CO	WSW	0.05 / 242.69	<a href="#">103</a>
	<b>Facility ID:</b> 12051 <b>Tank Tag   Tank Status:</b> 12051-1   Other			
Lawrence Construction Co	6063 S Vinewood Littleton 80120 CO	SSW	0.05 / 265.83	<a href="#">104</a>
	<b>Facility ID:</b> 5072 <b>Tank Tag   Tank Status:</b> 5072-3   Permanently Closed, 5072-1   Permanently Closed, 5072-2   Permanently Closed			
Woodman Bros Inc Landscape/Nursery	1801 W Belleview Ave Littleton 80120 CO	NE	0.06 / 294.55	<a href="#">107</a>
	<b>Facility ID:</b> 10248 <b>Tank Tag   Tank Status:</b> 10248-1   Permanently Closed, 10248-2   Permanently Closed			
Rio Grande Garage	5021 S Rio Grande Ave Littleton 80120 CO	NNE	0.10 / 537.10	<a href="#">116</a>
	<b>Facility ID:</b> 4514 <b>Tank Tag   Tank Status:</b> 4514-2   Permanently Closed, 4514-1   Permanently Closed			
Santa Fe Drive Business Center	4949 S Vallejo St Littleton 80120 CO	NNE	0.17 / 880.72	<a href="#">132</a>
	<b>Facility ID:</b> 18336 <b>Tank Tag   Tank Status:</b> 18336-1   Permanently Closed			
Red Bird Farms	4949 S Vallejo Rd Littleton 80123 CO	NNE	0.17 / 880.72	<a href="#">132</a>
	<b>Facility ID:</b> 2940 <b>Tank Tag   Tank Status:</b> 2940-1   Permanently Closed			
CDOT Littleton	4950 S Santa Fe Dr Littleton 80120 CO	NNE	0.17 / 884.03	<a href="#">133</a>
	<b>Facility ID:</b> 7700 <b>Tank Tag   Tank Status:</b> 7700-4   Permanently Closed, 7700-3   Permanently Closed, 7700-2   Permanently Closed, 7700-1   Permanently Closed			
Coastal Mart #1226	4970 S Santa Fe Dr Littleton 80120 CO	NNE	0.17 / 884.03	<a href="#">133</a>

<u>Lower Elevation</u>	<u>Address</u>	<u>Direction</u>	<u>Distance (mi/ft)</u>	<u>Map Key</u>
	<b>Facility ID:</b> 9509 <b>Tank Tag   Tank Status:</b> 9509-3   Permanently Closed, 9509-4   Permanently Closed, 9509-1   Permanently Closed, 9509-2   Permanently Closed			
S Santa Fe U-pump-it	4921 S Santa Fe Littleton 80120 CO	NNE	0.19 / 1,026.35	<a href="#">137</a>
	<b>Facility ID:</b> 11309 <b>Tank Tag   Tank Status:</b> 11309-2   Permanently Closed, 11309-3   Permanently Closed, 11309-1   Permanently Closed			
Littleton Service Center	2121 W Chenango Ave Littleton 80120 CO	NNE	0.25 / 1,298.94	<a href="#">145</a>
	<b>Facility ID:</b> 2415 <b>Tank Tag   Tank Status:</b> 2415-2   Permanently Closed, 2415-1   Permanently Closed, 2415-4   Permanently Closed, 2415-3   Permanently Closed			

### AST - Aboveground Storage Tanks

A search of the AST database, dated Jun 1, 2023 has found that there are 6 AST site(s) within approximately 0.25 miles of the project property.

<u>Equal/Higher Elevation</u>	<u>Address</u>	<u>Direction</u>	<u>Distance (mi/ft)</u>	<u>Map Key</u>
Littleton Detention Facility	5686 S Court Pl Littleton 80120 CO	ESE	0.04 / 235.61	<a href="#">101</a>
	<b>Facility ID:</b> 5344 <b>Tank Tag   Tank Status:</b> 5344-4   Permanently Closed			
City Of Littleton	1800 W Belleview Ave Littleton 80120 CO	NE	0.08 / 422.25	<a href="#">114</a>
	<b>Facility ID:</b> 14547 <b>Tank Tag   Tank Status:</b> 14547-1   Currently In Use, 14547-1   Currently In Use, 14547-1   Currently In Use, 14547-2   Currently In Use			

<u>Lower Elevation</u>	<u>Address</u>	<u>Direction</u>	<u>Distance (mi/ft)</u>	<u>Map Key</u>
Littleton GS Property LLC	5890 S Santa Fe Dr Littleton 80120 CO	SW	0.00 / 0.00	<a href="#">69</a>
	<b>Facility ID:</b> 179 <b>Tank Tag   Tank Status:</b> 179-1   Permanently Closed, 179-2   Permanently Closed			
The Electron Corp	5101 S Rio Grande Littleton 80120 CO	NNE	0.00 / 0.00	<a href="#">80</a>
	<b>Facility ID:</b> 7388 <b>Tank Tag   Tank Status:</b> 7388-2   Permanently Closed			
Lowes #2419	5095 S Santa Fe Dr Littleton 80120 CO	N	0.11 / 571.53	<a href="#">120</a>
	<b>Facility ID:</b> 18589 <b>Tank Tag   Tank Status:</b> 18589-1   Currently In Use			
General Air Service & Supply	4901 S Rio Grande Littleton 80120 CO	NNE	0.22 / 1,161.79	<a href="#">139</a>
	<b>Facility ID:</b> 17427 <b>Tank Tag   Tank Status:</b> 17427-2   Currently In Use			

### TANKS - Storage Tank Information System (COSTIS)

A search of the TANKS database, dated Jun 1, 2023 has found that there are 8 TANKS site(s) within approximately 0.25 miles of the project property.

<u>Equal/Higher Elevation</u>	<u>Address</u>	<u>Direction</u>	<u>Distance (mi/ft)</u>	<u>Map Key</u>
Arapahoe County Court Bldg	5606 S Court Pl Littleton 80120 CO  <i>Facility ID: 13562</i>	E	0.04 / 234.80	<a href="#">100</a>
Mi Cocina	1600 W Belleview Ave Littleton 80120 CO  <i>Facility ID: 19774</i>	NE	0.17 / 903.16	<a href="#">134</a>

<u>Lower Elevation</u>	<u>Address</u>	<u>Direction</u>	<u>Distance (mi/ft)</u>	<u>Map Key</u>
Calebs Roofing	5294 S Santa Fe Littleton 80120 CO  <i>Facility ID: 17180 Tank Tag   Tank Status: 17180-1   Permanently Closed</i>	N	0.00 / 0.00	<a href="#">73</a>
U-Haul	5050 S Santa Fe Englewood 80110 CO  <i>Facility ID: 16565 Tank Tag   Tank Status: 16565-1   Permanently Closed</i>	NNE	0.15 / 785.28	<a href="#">128</a>
Red Bird Farms	4949 S Vallejo St Littleton 80120 CO  <i>Facility ID: 11959</i>	NNE	0.17 / 880.72	<a href="#">132</a>
CDOT S Santa Fe Sites	4950 & 4970 & 5240 S Santa Fe Dr Denver 80223 CO  <i>Facility ID: 12288</i>	NNE	0.17 / 884.03	<a href="#">133</a>
Mobile Asso	4940 S Santa Fe Littleton 80120 CO  <i>Facility ID: 17532 Tank Tag   Tank Status: 17532-1   Permanently Closed</i>	NNE	0.21 / 1,126.12	<a href="#">138</a>
City Of Littleton	2265 W Chenango St Littleton 80120 CO  <i>Facility ID: 5771</i>	NNE	0.24 / 1,287.75	<a href="#">144</a>

### **DTNK - Delisted Storage Tanks**

A search of the DTNK database, dated Jun 1, 2023 has found that there are 4 DTNK site(s) within approximately 0.25 miles of the project property.

<u>Equal/Higher Elevation</u>	<u>Address</u>	<u>Direction</u>	<u>Distance (mi/ft)</u>	<u>Map Key</u>
Santa Fe 66	6200 S Santa Fe Dr Littleton 80120 CO	SSW	0.00 / 0.00	<a href="#">84</a>

<u>Lower Elevation</u>	<u>Address</u>	<u>Direction</u>	<u>Distance (mi/ft)</u>	<u>Map Key</u>
Littleton GS Property LLC	5890 S Santa Fe Dr Littleton 80120 CO	SW	0.00 / 0.00	<a href="#">69</a>
Jazz Car Wash & Detailing	6095 S Santa Fe Dr Littleton 80120 CO	SSW	0.02 / 89.88	<a href="#">94</a>
General Air Service & Supply	4901 S Rio Grande Littleton 80120 CO	NNE	0.22 / 1,161.79	<a href="#">139</a>

### **AUL - Environmental Covenants and Environmental Use Restrictions List**

A search of the AUL database, dated Apr 20, 2023 has found that there are 1 AUL site(s) within approximately 0.50 miles of the project property.

<u>Lower Elevation</u>	<u>Address</u>	<u>Direction</u>	<u>Distance (mi/ft)</u>	<u>Map Key</u>
Metro Training Fire Center	2301 W. Chenango Avenue Littleton CO 80120	N	0.35 / 1,829.55	<a href="#">152</a>

### **VCP - Voluntary Cleanup and Redevelopment Program Sites**

A search of the VCP database, dated Mar 20, 2023 has found that there are 11 VCP site(s) within approximately 0.50 miles of the project property.

<u>Equal/Higher Elevation</u>	<u>Address</u>	<u>Direction</u>	<u>Distance (mi/ft)</u>	<u>Map Key</u>
Littleton Schools III	5833 S Prince ST Littleton CO 80120	S	0.00 / 0.00	<a href="#">53</a>
Littleton Schools I	5833 S Prince ST Littleton CO 80120	S	0.00 / 0.00	<a href="#">53</a>
Littleton Schools II	5833 S. Prince ST Littleton CO 80120	S	0.00 / 0.00	<a href="#">59</a>

<u>Lower Elevation</u>	<u>Address</u>	<u>Direction</u>	<u>Distance (mi/ft)</u>	<u>Map Key</u>
Littleton Electron I	5101 S. Rio Grande Littleton CO 80120	NNE	0.00 / 0.00	<a href="#">80</a>
Littleton Electron II	5101 S. Rio Grande Littleton CO 80120	NNE	0.00 / 0.00	<a href="#">80</a>

<u>Lower Elevation</u>	<u>Address</u>	<u>Direction</u>	<u>Distance (mi/ft)</u>	<u>Map Key</u>
Budka Enterprises	5099 S. Rio Grande St. Littleton CO 80120	NNE	0.04 / 197.72	<a href="#">96</a>
Hugh M Woods	4995 South Santa Fe Drive Littleton CO 80124	NNE	0.17 / 913.52	<a href="#">135</a>
Hugh M Woods II	4995 South Santa Fe Drive Littleton CO 80120	NNE	0.17 / 913.52	<a href="#">135</a>
Baker Property II	2124 W. Chenango Avenue Littleton CO 80120	NNE	0.24 / 1,267.84	<a href="#">142</a>
Baker Property I	2124 W. Chenango Avenue Littleton CO 80120	NNE	0.24 / 1,267.84	<a href="#">142</a>
South Metro Fire Rescue	2301 W. Chenango Ave Englewood CO 80120	N	0.35 / 1,829.55	<a href="#">152</a>

### **COVENANTS - Environmental Covenants and Use Restrictions**

A search of the COVENANTS database, dated Apr 20, 2023 has found that there are 1 COVENANTS site(s) within approximately 0.50 miles of the project property.

<u>Lower Elevation</u>	<u>Address</u>	<u>Direction</u>	<u>Distance (mi/ft)</u>	<u>Map Key</u>
South Metro Fire District	CO	N	0.28 / 1,490.18	<a href="#">147</a>

### **Non Standard**

#### **Federal**

### **FINDS/FRS - Facility Registry Service/Facility Index**

A search of the FINDS/FRS database, dated Aug 18, 2022 has found that there are 39 FINDS/FRS site(s) within approximately 0.02 miles of the project property.

<u>Equal/Higher Elevation</u>	<u>Address</u>	<u>Direction</u>	<u>Distance (mi/ft)</u>	<u>Map Key</u>
LITTLETON CLNRS	5673 S PRINCE ST LITTLETON CO 801200000  <i>Registry ID: 110001435607</i>	SW	0.00 / 0.00	<a href="#">2</a>
HANSEN BROS PRINTING	2439 W MAIN ST LITTLETON CO 801201910  <i>Registry ID: 110038616352</i>	SSW	0.00 / 0.00	<a href="#">4</a>

<b><u>Equal/Higher Elevation</u></b>	<b><u>Address</u></b>	<b><u>Direction</u></b>	<b><u>Distance (mi/ft)</u></b>	<b><u>Map Key</u></b>
CITY HALL	2450 WEST MAIN STREET LITTLETON CO 80120-1911  <i>Registry ID: 110020955938</i>	SSW	0.00 / 0.00	<a href="#"><u>14</u></a>
ARAPAHOE REAL ESTATE	2329 W MAIN ST SUITE 101 LITTLETON CO 80120  <i>Registry ID: 110012377766</i>	SE	0.00 / 0.00	<a href="#"><u>22</u></a>
LITTLETON MS4	VARIOUS LOCATIONS CITY OF LITTLETON CO 80165  <i>Registry ID: 110044271748</i>	SSW	0.00 / 0.00	<a href="#"><u>31</u></a>
ARAPAHOE COUNTY	VARIOUS LOCATIONS LITTLETON CO 80166  <i>Registry ID: 110043732039</i>	SSW	0.00 / 0.00	<a href="#"><u>31</u></a>
ELLIOTT CLNRS_INC	2545 W ALAMO AVE LITTLETON CO 801200000  <i>Registry ID: 110001437794</i>	SW	0.00 / 0.00	<a href="#"><u>41</u></a>
LITTLETON AUTO SERVICE	5589 S RIO GRANDE ST LITTLETON CO 80120  <i>Registry ID: 110045444649</i>	ENE	0.00 / 0.00	<a href="#"><u>50</u></a>
ARAPAHOE COMMUNITY COLLEGE	5900 S SANTA FE DR LITTLETON CO 80120  <i>Registry ID: 110002965881</i>	SSW	0.00 / 0.00	<a href="#"><u>75</u></a>
ARAPAHOE COMMUNITY COLLEGE	2500 WEST COLLEGE AVENUE M169 LITTLETON CO 80120-1955  <i>Registry ID: 110002990764</i>	SSW	0.00 / 0.00	<a href="#"><u>76</u></a>
ST2 SERVICE TECHNOLOGIES INC	5255A S RIO GRANDE LITTLETON CO 80120  <i>Registry ID: 110043415685</i>	NE	0.00 / 0.00	<a href="#"><u>78</u></a>
IN PARKING LOT I OF ARAPAHOE COMMUNITY COLLEGE.	6190 S. SANTA FE DR. LITTLETON CO 80120  <i>Registry ID: 110020882936</i>	SSW	0.00 / 0.00	<a href="#"><u>82</u></a>
CONOCOPHILLIPS # 27614	6200 S SANTA FE LITTLETON CO 80120-1800  <i>Registry ID: 110002990121</i>	SSW	0.00 / 0.00	<a href="#"><u>84</u></a>
SUNCOR - 2706235	6200 S SANTE FE DR LITTLETON CO 80120-1800  <i>Registry ID: 110001723617</i>	SSW	0.00 / 0.00	<a href="#"><u>84</u></a>
HUDSON GARDENS RIVER INTEGRATION PROJECT	6115 S SANTA FE DR LITTLETON CO 80120  <i>Registry ID: 110070499820</i>	SSW	0.00 / 3.56	<a href="#"><u>85</u></a>



<b><u>Equal/Higher Elevation</u></b>	<b><u>Address</u></b>	<b><u>Direction</u></b>	<b><u>Distance (mi/ft)</u></b>	<b><u>Map Key</u></b>
LITTLETON EQUIPMENT COMPANY	6235 SOUTH SANTA FE DRIVE LITTLETON CO 80120  <i>Registry ID: 110012361130</i>	SSW	0.01 / 59.68	<a href="#"><u>91</u></a>
SUPERIOR PRODUCTS HOME IMPROVEMENTS	6221 SOUTH SANTA FE DRIVE LITTLETON CO 80120  <i>Registry ID: 110064506324</i>	SSW	0.01 / 64.67	<a href="#"><u>92</u></a>
<b><u>Lower Elevation</u></b>	<b><u>Address</u></b>	<b><u>Direction</u></b>	<b><u>Distance (mi/ft)</u></b>	<b><u>Map Key</u></b>
LITTLETON CROSSING APTS	S NEVADA ST AND W POWERS AVE LITTLETON CO 80165  <i>Registry ID: 110070202323</i>	NW	0.00 / 0.00	<a href="#"><u>6</u></a>
NEVADA PLACE RESIDENCE	5591 S NEVADA PL LITTLETON CO 80120  <i>Registry ID: 110064739699</i>	NW	0.00 / 0.00	<a href="#"><u>10</u></a>
ACCESSIBLE SYSTEMS INC	5596 S SYCAMORE ST LITTLETON CO 80120  <i>Registry ID: 110045472868</i>	ENE	0.00 / 0.00	<a href="#"><u>26</u></a>
ROOFTOP GARDENS	5675 SO. CURTIS LITTLETON CO 80120  <i>Registry ID: 110012352809</i>	W	0.00 / 0.00	<a href="#"><u>38</u></a>
ACUMEN CONTRACTING GROUP	2629 W MAIN ST STE 190 LITTLETON CO 80120  <i>Registry ID: 110055175135</i>	W	0.00 / 0.00	<a href="#"><u>39</u></a>
BRISTLECONE RESIDENTIAL LLC	2629 MAIN STREET, SUITE 103 LITTLETON CO 80120  <i>Registry ID: 110070028835</i>	W	0.00 / 0.00	<a href="#"><u>39</u></a>
BRADFORD AUTO BODY INC	2659 MAIN ST LITTLETON CO 80120-1914  <i>Registry ID: 110001391538</i>	W	0.00 / 0.00	<a href="#"><u>42</u></a>
AUTO INTERNATIONAL	2670 W MAIN ST LITTLETON CO 801201915  <i>Registry ID: 110002369464</i>	WSW	0.00 / 0.00	<a href="#"><u>44</u></a>
VINTAGE BODY TECH & COLLISION	2676 WEST MAIN STREET LITTLETON CO 80120-1915  <i>Registry ID: 110002003938</i>	WSW	0.00 / 0.00	<a href="#"><u>47</u></a>
VALLEY FEED AND SUPPLY COMPANY	2679 WEST MAIN STREET LITTLETON CO 80120-1914  <i>Registry ID: 110011679497</i>	WSW	0.00 / 0.00	<a href="#"><u>49</u></a>

<u>Lower Elevation</u>	<u>Address</u>	<u>Direction</u>	<u>Distance (mi/ft)</u>	<u>Map Key</u>
AMERICAN COLEMAN CO	5802 S CURTICE ST LITTLETON CO 80120  <i>Registry ID: 110002975095</i>	SW	0.00 / 0.00	<a href="#">56</a>
EGL E MOTOR WORKS	5847 S CURTICE LITTLETON CO 80120  <i>Registry ID: 110002988786</i>	SSW	0.00 / 0.00	<a href="#">62</a>
PRO AUTO CARE	2753 W CHURCH AVE LITTLETON CO 80120  <i>Registry ID: 110045444612</i>	SW	0.00 / 0.00	<a href="#">68</a>
LITTLETON GS PROP - LITTLETON CONOCO	5890 S. SANTA FE DR. LITTLETON CO 80120  <i>Registry ID: 110070824226</i>	SW	0.00 / 0.00	<a href="#">69</a>
ARAPAHOE COMMUNITY COLLEGE	VARIOUS LOCATIONS LITTLETON CO 80120  <i>Registry ID: 110043732495</i>	SSW	0.00 / 0.00	<a href="#">72</a>
LITTLETON WOODSPRING SUITES	5260 S SANTA FE DR LITTLETON CO 80120  <i>Registry ID: 110071065041</i>	NNE	0.00 / 0.00	<a href="#">74</a>
DUGGAN PETROLEUM	5240 S SANTA FE DR LITTLETON CO 801201043  <i>Registry ID: 110038616076</i>	NNE	0.00 / 0.00	<a href="#">77</a>
COLORADO DEPT OF HWYS	5180 S SANTA FE DR LITTLETON CO 80120  <i>Registry ID: 110002984691</i>	NNE	0.00 / 0.00	<a href="#">79</a>
ELECTRON LITTLETON	5101 S. RIO GRANDE AVE. LITTLETON CO 80120-1001  <i>Registry ID: 110000466745</i>	NNE	0.00 / 0.00	<a href="#">80</a>
COLORADO DEPT OF HWYS	5084 S SANTA FE DR LITTLETON CO 80120  <i>Registry ID: 110002984682</i>	NNE	0.00 / 0.00	<a href="#">81</a>
LITTLETON RIVERFRONT AUTHORITY	5805 S SANTA FE DR LITTLETON CO 80165  <i>Registry ID: 110002973382</i>	WSW	0.00 / 19.12	<a href="#">88</a>
SERVPRO OF DENVER EAST	5601 S SANTA FE ENGLEWOOD CO 80150  <i>Registry ID: 110012542383</i>	W	0.01 / 58.63	<a href="#">90</a>

### **TRIS - Toxics Release Inventory (TRI) Program**

A search of the TRIS database, dated Oct 19, 2022 has found that there are 1 TRIS site(s) within approximately 0.02 miles of the project property.

<u>Lower Elevation</u>	<u>Address</u>	<u>Direction</u>	<u>Distance (mi/ft)</u>	<u>Map Key</u>
ELECTRON CORP	5101 S RIO GRANDE AVE LITTLETON CO 801600318	NNE	0.00 / 0.00	<a href="#">80</a>

### **PFAS IND - PFAS Industry Sectors**

A search of the PFAS IND database, dated Apr 16, 2023 has found that there are 6 PFAS IND site(s) within approximately 0.50 miles of the project property.

<u>Equal/Higher Elevation</u>	<u>Address</u>	<u>Direction</u>	<u>Distance (mi/ft)</u>	<u>Map Key</u>
HANSEN BROS PRINTING	LITTLETON CO	SSW	0.00 / 0.00	<a href="#">4</a>
FOUNTAINHEAD - REG 7 REPORTING	LITTLETON CO	S	0.00 / 0.00	<a href="#">35</a>
PRINTS VALIANT	LITTLETON CO	E	0.50 / 2,620.10	<a href="#">163</a>

<u>Lower Elevation</u>	<u>Address</u>	<u>Direction</u>	<u>Distance (mi/ft)</u>	<u>Map Key</u>
DUGGAN PETROLEUM	LITTLETON CO	NNE	0.00 / 0.00	<a href="#">77</a>
ACKERMAN & SONS INC	LITTLETON CO	N	0.11 / 565.64	<a href="#">118</a>
CREATIVE WOODWORKING INC.	LITTLETON CO	NNE	0.24 / 1,276.51	<a href="#">143</a>

### **HMIRS - Hazardous Materials Information Reporting System**

A search of the HMIRS database, dated Sep 1, 2020 has found that there are 2 HMIRS site(s) within approximately 0.12 miles of the project property.

<u>Equal/Higher Elevation</u>	<u>Address</u>	<u>Direction</u>	<u>Distance (mi/ft)</u>	<u>Map Key</u>
	SANTA FE DR AND SUMNER ST LITTLETON CO	SSW	0.00 / 0.00	<a href="#">83</a>
	SANTA FE DR AND SUMNER ST LITTLETON CO	SSW	0.00 / 0.00	<a href="#">83</a>

### **FTTS ADMIN - FTTS Administrative Case Listing**

A search of the FTTS ADMIN database, dated Jan 19, 2007 has found that there are 1 FTTS ADMIN site(s) within approximately 0.02 miles of the project property.

<u>Lower Elevation</u>	<u>Address</u>	<u>Direction</u>	<u>Distance (mi/ft)</u>	<u>Map Key</u>
THE ELECTRON CORP	5101 S RIO GRANDE AVE LITTLETON CO 80120-	NNE	0.00 / 0.00	<a href="#">80</a>

### **FTTS INSP - FTTS Inspection Case Listing**

A search of the FTTS INSP database, dated Jan 19, 2007 has found that there are 1 FTTS INSP site(s) within approximately 0.02 miles of the project property.

<u>Lower Elevation</u>	<u>Address</u>	<u>Direction</u>	<u>Distance (mi/ft)</u>	<u>Map Key</u>
THE ELECTRON CORP	5101 S RIO GRANDE AVE LITTLETON CO 80120-	NNE	0.00 / 0.00	<a href="#">80</a>

### **PRP - Potentially Responsible Parties List**

A search of the PRP database, dated Jan 25, 2023 has found that there are 2 PRP site(s) within approximately 0.02 miles of the project property.

<u>Lower Elevation</u>	<u>Address</u>	<u>Direction</u>	<u>Distance (mi/ft)</u>	<u>Map Key</u>
BRADFORD AUTO BODY	2659 W MAIN ST LITTLETON CO 80120  <i>Site EPA ID: COD980807374</i>	W	0.00 / 0.00	<a href="#">42</a>
ELECTRON CORP	BURCH, MA DIRECTOR OF SAFETY 5101 S RIO GRANDE AVE LITTLETON CO 801600318 <i>Site EPA ID: COD980499248</i>	NNE	0.00 / 0.00	<a href="#">80</a>

### **ICIS - Integrated Compliance Information System (ICIS)**

A search of the ICIS database, dated Oct 15, 2022 has found that there are 23 ICIS site(s) within approximately 0.02 miles of the project property.

<u>Equal/Higher Elevation</u>	<u>Address</u>	<u>Direction</u>	<u>Distance (mi/ft)</u>	<u>Map Key</u>
LITTLETON CLNRS	5673 S PRINCE ST LITTLETON CO 801201127  <i>Registry ID: 110001435607</i>	SW	0.00 / 0.00	<a href="#">2</a>
ARAPAHOE REAL ESTATE	2329 W MAIN ST SUITE 101 LITTLETON CO 80120  <i>Registry ID: 110012377766</i>	SE	0.00 / 0.00	<a href="#">22</a>
LITTLETON MS4	VARIOUS LOCATIONS CITY OF LITTLETON CO 80165  <i>Registry ID: 110044271748</i>	SSW	0.00 / 0.00	<a href="#">31</a>
ARAPAHOE COUNTY MS4	VARIOUS LOCATIONS ARAPAHOE COUNTY CO 80166	SSW	0.00 / 0.00	<a href="#">31</a>

<b><u>Equal/Higher Elevation</u></b>	<b><u>Address</u></b>	<b><u>Direction</u></b>	<b><u>Distance (mi/ft)</u></b>	<b><u>Map Key</u></b>
	<i>Registry ID: 110043732039</i>			
ELLIOTT CLNRS_INC	2545 W ALAMO AVE LITTLETON CO 801201901	SW	0.00 / 0.00	<a href="#">41</a>
	<i>Registry ID: 110001437794</i>			
LITTLETON AUTO SERVICE	5589 S RIO GRANDE ST LITTLETON CO 80120	ENE	0.00 / 0.00	<a href="#">50</a>
	<i>Registry ID: 110045444649</i>			
LITTLETON AUTO SERVICE	5589 S RIO GRANDE ST LITTLETON CO 80120	ENE	0.00 / 0.00	<a href="#">50</a>
	<i>Registry ID: 110045444649</i>			
LITTLETON EQUIPMENT COMPANY	6235 SOUTH SANTA FE DRIVE LITTLETON CO 80120	SSW	0.01 / 59.68	<a href="#">91</a>
	<i>Registry ID: 110012361130</i>			
SUPERIOR PRODUCTS HOME IMPROVEMENTS	6221 SOUTH SANTA FE DRIVE LITTLETON CO 80120	SSW	0.01 / 64.67	<a href="#">92</a>
	<i>Registry ID: 110064506324</i>			
<b><u>Lower Elevation</u></b>	<b><u>Address</u></b>	<b><u>Direction</u></b>	<b><u>Distance (mi/ft)</u></b>	<b><u>Map Key</u></b>
NEVADA PLACE RESIDENCE	5591 S NEVADA PL LITTLETON CO 80120	NW	0.00 / 0.00	<a href="#">10</a>
	<i>Registry ID: 110064739699</i>			
ACCESSIBLE SYSTEMS INC	5596 S SYCAMORE ST LITTLETON CO 80120	ENE	0.00 / 0.00	<a href="#">26</a>
	<i>Registry ID: 110045472868</i>			
ROOFTOP GARDENS	5675 SO. CURTIS LITTLETON CO 80120	W	0.00 / 0.00	<a href="#">38</a>
	<i>Registry ID: 110012352809</i>			
BRISTLECONE RESIDENTIAL LLC	2629 MAIN STREET, SUITE 103 LITTLETON CO 80120	W	0.00 / 0.00	<a href="#">39</a>
	<i>Registry ID: 110070028835</i>			
ACUMEN CONTRACTING GROUP	2629 W MAIN ST STE 190 LITTLETON CO 80120	W	0.00 / 0.00	<a href="#">39</a>
	<i>Registry ID: 110055175135</i>			
BRADFORD AUTO BODY INC	2659 W MAIN ST LITTLETON CO 801201914	W	0.00 / 0.00	<a href="#">42</a>
	<i>Registry ID: 110001391538</i>			
VINTAGE BODY TECH & COLLISION	2676 W MAIN ST LITTLETON CO 801201915	WSW	0.00 / 0.00	<a href="#">47</a>
	<i>Registry ID: 110002003938</i>			

<u>Lower Elevation</u>	<u>Address</u>	<u>Direction</u>	<u>Distance (mi/ft)</u>	<u>Map Key</u>
PRO AUTO CARE	2753 W CHURCH AVE LITTLETON CO 80120	SW	0.00 / 0.00	<a href="#">68</a>
	<i>Registry ID: 110045444612</i>			
PRO AUTO CARE	2753 W CHURCH AVE LITTLETON CO 80120	SW	0.00 / 0.00	<a href="#">68</a>
	<i>Registry ID: 110045444612</i>			
EAST SIDE TRAIL	PRINCE ST & SANTA FE DR ENGLEWOOD CO 00000	N	0.00 / 0.00	<a href="#">71</a>
	<i>Registry ID: 110043758341</i>			
ARAPAHOE COMMUNITY COLLEGE MS4	VARIOUS LOCATIONS LITTLETON CO 80120	SSW	0.00 / 0.00	<a href="#">72</a>
	<i>Registry ID: 110043732495</i>			
DUGGAN PETROLEUM	5240 S SANTA FE DR LITTLETON CO 801201043	NNE	0.00 / 0.00	<a href="#">77</a>
	<i>Registry ID: 110038616076</i>			
ELECTRON LITTLETON	5101 S. RIO GRANDE AVE. LITTLETON CO 80120-1001	NNE	0.00 / 0.00	<a href="#">80</a>
	<i>Registry ID: 110000466745</i>			
ELECTRON CORP	5101 S RIO GRANDE ST LITTLETON CO 801201001	NNE	0.00 / 0.00	<a href="#">80</a>
	<i>Registry ID: 110000466745</i>			

### **FED DRYCLEANERS - Drycleaner Facilities**

A search of the FED DRYCLEANERS database, dated Dec 11, 2022 has found that there are 2 FED DRYCLEANERS site(s) within approximately 0.25 miles of the project property.

<u>Equal/Higher Elevation</u>	<u>Address</u>	<u>Direction</u>	<u>Distance (mi/ft)</u>	<u>Map Key</u>
LITTLETON CLNRS	5673 S PRINCE ST LITTLETON CO 80120	SW	0.00 / 0.00	<a href="#">2</a>
	<i>FRS Facility ID: 110001435607</i>			
ELLIOTT CLNRS_INC	2545 W ALAMO AVE LITTLETON CO 80120	SW	0.00 / 0.00	<a href="#">41</a>
	<i>FRS Facility ID: 110001437794</i>			

### **MRDS - Mineral Resource Data System**

A search of the MRDS database, dated Mar 15, 2016 has found that there are 9 MRDS site(s) within approximately 1.00 miles of the project property.

<u>Lower Elevation</u>	<u>Address</u>	<u>Direction</u>	<u>Distance (mi/ft)</u>	<u>Map Key</u>
CLARKE PIT	ARAPAHOE COUNTY LITTLETON CO 80120	WSW	0.13 / 702.31	<a href="#">125</a>
	<i>Dep ID: 10141985</i>			

<u>Lower Elevation</u>	<u>Address</u>	<u>Direction</u>	<u>Distance (mi/ft)</u>	<u>Map Key</u>
CENTRAL CONSTRUCTION PIT	ARAPAHOE COUNTY LITTLETON CO 80120  <i>Dep ID: 10190409</i>	WSW	0.13 / 702.31	<a href="#">125</a>
GRAVEL PIT	ARAPAHOE COUNTY LITTLETON CO 80120  <i>Dep ID: 10165595</i>	WSW	0.13 / 702.31	<a href="#">125</a>
GRAVEL PIT	ARAPAHOE COUNTY LITTLETON CO 80120  <i>Dep ID: 10159476</i>	WSW	0.13 / 702.31	<a href="#">125</a>
UNKNOWN	ARAPAHOE COUNTY LITTLETON CO 80123  <i>Dep ID: 10017269</i>	WNW	0.23 / 1,218.31	<a href="#">140</a>
UNKNOWN	ARAPAHOE COUNTY ENGLEWOOD CO 80110  <i>Dep ID: 10091280</i>	NNW	0.77 / 4,079.43	<a href="#">169</a>
UNKNOWN	ARAPAHOE COUNTY ENGLEWOOD CO 80110  <i>Dep ID: 10017268</i>	NNW	0.77 / 4,079.43	<a href="#">169</a>
GRAVEL PIT	ARAPAHOE COUNTY ENGLEWOOD CO 80110  <i>Dep ID: 10141468</i>	NNW	0.80 / 4,225.00	<a href="#">170</a>
GRAVEL PIT	ARAPAHOE COUNTY ENGLEWOOD CO 80110  <i>Dep ID: 10141827</i>	NNW	0.80 / 4,225.00	<a href="#">170</a>

### **ALT FUELS - Alternative Fueling Stations**

A search of the ALT FUELS database, dated Mar 23, 2023 has found that there are 3 ALT FUELS site(s) within approximately 0.25 miles of the project property.

<u>Equal/Higher Elevation</u>	<u>Address</u>	<u>Direction</u>	<u>Distance (mi/ft)</u>	<u>Map Key</u>
CRESTLINE CRESTLINE	W Crestline Ave Littleton CO 80120  <i>ID: 161444</i>	NE	0.00 / 0.00	<a href="#">67</a>
<b><u>Lower Elevation</u></b>	<b><u>Address</u></b>	<b><u>Direction</u></b>	<b><u>Distance (mi/ft)</u></b>	<b><u>Map Key</u></b>
GENEVA LODGE EVCS WEST	2305 W Berry Ave Littleton CO 80120  <i>ID: 197113</i>	NNE	0.00 / 0.00	<a href="#">48</a>
GENEVA LODGE EVCS EAST	2305 W Berry Ave Littleton CO 80120	NNE	0.00 / 0.00	<a href="#">48</a>

<u>Lower Elevation</u>	<u>Address</u>	<u>Direction</u>	<u>Distance (mi/ft)</u>	<u>Map Key</u>
------------------------	----------------	------------------	-------------------------	----------------

ID: 197114

### **AFS - Air Facility System**

A search of the AFS database, dated Oct 17, 2014 has found that there are 11 AFS site(s) within approximately 0.02 miles of the project property.

<u>Equal/Higher Elevation</u>	<u>Address</u>	<u>Direction</u>	<u>Distance (mi/ft)</u>	<u>Map Key</u>
LITTLETON CLNRS	5673 S PRINCE ST LITTLETON CO 801201127	SW	0.00 / 0.00	<a href="#"><u>2</u></a>
HANSEN BROS PRINTING	2439 W MAIN ST LITTLETON CO 801201910	SSW	0.00 / 0.00	<a href="#"><u>4</u></a>
ELLIOTT CLNRS_INC	2545 W ALAMO AVE LITTLETON CO 801201901	SW	0.00 / 0.00	<a href="#"><u>41</u></a>
LITTLETON AUTO SERVICE	5589 S RIO GRANDE ST LITTLETON CO 80120	ENE	0.00 / 0.00	<a href="#"><u>50</u></a>
SUNCOR - 2706235	6200 S SANTA FE DR LITTLETON CO 801201800	SSW	0.00 / 0.00	<a href="#"><u>84</u></a>

<u>Lower Elevation</u>	<u>Address</u>	<u>Direction</u>	<u>Distance (mi/ft)</u>	<u>Map Key</u>
BRADFORD AUTO BODY INC	2659 W MAIN ST LITTLETON CO 801201914	W	0.00 / 0.00	<a href="#"><u>42</u></a>
AUTO INTERNATIONAL	2670 W MAIN ST LITTLETON CO 801201915	WSW	0.00 / 0.00	<a href="#"><u>44</u></a>
VINTAGE BODY TECH & COLLISION	2676 W MAIN ST LITTLETON CO 801201915	WSW	0.00 / 0.00	<a href="#"><u>47</u></a>
PRO AUTO CARE	2753 W CHURCH AVE LITTLETON CO 80120	SW	0.00 / 0.00	<a href="#"><u>68</u></a>
DUGGAN PETROLEUM	5240 S SANTA FE DR LITTLETON CO 801201043	NNE	0.00 / 0.00	<a href="#"><u>77</u></a>
ELECTRON CORP	5101 S RIO GRANDE ST LITTLETON CO 801201001	NNE	0.00 / 0.00	<a href="#"><u>80</u></a>



<u>Lower Elevation</u>	<u>Address</u>	<u>Direction</u>	<u>Distance (mi/ft)</u>	<u>Map Key</u>
------------------------	----------------	------------------	-------------------------	----------------

**SSTS - Registered Pesticide Establishments**

A search of the SSTS database, dated Mar 30, 2022 has found that there are 2 SSTS site(s) within approximately 0.25 miles of the project property.

<u>Equal/Higher Elevation</u>	<u>Address</u>	<u>Direction</u>	<u>Distance (mi/ft)</u>	<u>Map Key</u>
UV-CONCEPTS INC.	1950 W. Littleton Blvd., Unit 109 - Littleton CO 80120  <i>Establishment No: 92890-CO-1</i>	ESE	0.15 / 809.38	<a href="#"><u>130</u></a>
UV-CONCEPTS INC.	1950 W. Littleton Blvd., Unit 109 - Littleton CO 80120  <i>Establishment No: 92890-CO-1</i>	ESE	0.15 / 809.38	<a href="#"><u>130</u></a>

**State**

**SPILLS - Spills**

A search of the SPILLS database, dated Apr 8, 2022 has found that there are 16 SPILLS site(s) within approximately 0.12 miles of the project property.

<u>Equal/Higher Elevation</u>	<u>Address</u>	<u>Direction</u>	<u>Distance (mi/ft)</u>	<u>Map Key</u>
	2410 W. MAIN ST. LITTLETON CO 80120-  <i>Case No: 2002-1089</i>	S	0.00 / 0.00	<a href="#"><u>8</u></a>
	2350 W. MAIN ST. #209 LITTLETON CO 80210-  <i>Case No: 2004-830</i>	SE	0.00 / 0.00	<a href="#"><u>12</u></a>
	1/2 MILE NORTH OF INTERSECTION OF LITTLETON BLVD AND S. RIO GRANDE ST., AT UPRR MP 10 LITTLETON CO <i>Case No: 2011-0741</i>	ESE	0.00 / 0.00	<a href="#"><u>34</u></a>
	2500 COLLEGE AVENUE LITTLETON CO  <i>Case No: C098-561</i>	SSW	0.00 / 0.00	<a href="#"><u>76</u></a>
	6200 S. SANTA FE DRIVE. PHILLIPS 66 GAS STATION LITTLETON CO <i>Case No: 2008-0337</i>	SSW	0.00 / 0.00	<a href="#"><u>84</u></a>
	6200 S. SANTA FE DR. LITTLETON CO 80120  <i>Case No: 2008-0335</i>	SSW	0.00 / 0.00	<a href="#"><u>84</u></a>
	6200 S. SANTA FE DR. LITTLETON CO  <i>Case No: 2008-0106</i>	SSW	0.00 / 0.00	<a href="#"><u>84</u></a>

<u>Equal/Higher Elevation</u>	<u>Address</u>	<u>Direction</u>	<u>Distance (mi/ft)</u>	<u>Map Key</u>
	2233 SHEPPERD AVE W LITTLETON CO	SSE	0.04 / 216.45	<a href="#">97</a>
	<i>Case No: CO99-562</i>			

<u>Lower Elevation</u>	<u>Address</u>	<u>Direction</u>	<u>Distance (mi/ft)</u>	<u>Map Key</u>
	W. CRESTLINE AVE. & PRINCE ST. LITTLETON CO	N	0.00 / 0.00	<a href="#">60</a>
	<i>Case No: 2002-1159</i>			
	5350 S. SANTA FE DRIVE LITTLETON CO	N	0.00 / 0.00	<a href="#">66</a>
	<i>Case No: 2015-0589</i>			
	2594 W CRESTLINE LITTLETON CO	NNW	0.00 / 5.66	<a href="#">86</a>
	<i>Case No: 2000-250</i>			
	S. SANTA FE DR. & W. CHURCH AVE. LITTLETON CO	SW	0.00 / 12.11	<a href="#">87</a>
	<i>Case No: 2005-408</i>			
	5585 SANTA FE DRIVE LITTLETON CO 80120-	W	0.01 / 53.37	<a href="#">89</a>
	<i>Case No: CO95-192</i>			
	S. SANTA FE DR AVE & W. BOWLES AVE. LITTLETON CO 80120	WSW	0.01 / 69.61	<a href="#">93</a>
	<i>Case No: 2013-0681</i>			
	SANTE FE & PRINCE ST. LITTLETON CO	N	0.04 / 230.61	<a href="#">99</a>
	<i>Case No: 2002-297</i>			
	S. ZUNI ST. & W. BELLEVIEW AVE. LITTLETON CO	N	0.11 / 594.07	<a href="#">123</a>
	<i>Case No: 2005-299</i>			

### DRYCLEANERS - Dry Cleaning Facilities

A search of the DRYCLEANERS database, dated Mar 14, 2023 has found that there are 3 DRYCLEANERS site(s) within approximately 0.25 miles of the project property.

<u>Equal/Higher Elevation</u>	<u>Address</u>	<u>Direction</u>	<u>Distance (mi/ft)</u>	<u>Map Key</u>
LITTLETON CLEANERS	5673 S PRINCE ST LITTLETON CO 80120	SW	0.00 / 0.00	<a href="#">2</a>
LITTLETON CLNRS	5673 S PRINCE ST LITTLETON CO 80120-1127	SW	0.00 / 0.00	<a href="#">2</a>

<u>Equal/Higher Elevation</u>	<u>Address</u>	<u>Direction</u>	<u>Distance (mi/ft)</u>	<u>Map Key</u>
ELLIOTT CLNRS_INC	2545 W ALAMO AVE LITTLETON CO 80120-1901	SW	0.00 / 0.00	<a href="#">41</a>

### **DELISTED DRYCLEANERS - Delisted Dry Cleaning Facilities**

A search of the DELISTED DRYCLEANERS database, dated Mar 14, 2023 has found that there are 1 DELISTED DRYCLEANERS site (s) within approximately 0.25 miles of the project property.

<u>Equal/Higher Elevation</u>	<u>Address</u>	<u>Direction</u>	<u>Distance (mi/ft)</u>	<u>Map Key</u>
ELLIOTT CLEANERS INC	2545 W ALAMO AVE LITTLETON CO 80120	SW	0.00 / 0.00	<a href="#">41</a>

### **AIR PERMITS - Air Pollution Control Division Permitted Facilities**

A search of the AIR PERMITS database, dated Feb 13, 2023 has found that there are 5 AIR PERMITS site(s) within approximately 0.12 miles of the project property.

<u>Equal/Higher Elevation</u>	<u>Address</u>	<u>Direction</u>	<u>Distance (mi/ft)</u>	<u>Map Key</u>
SUNCOR - 2706235	6200 S SANTA FE DR LITTLETON CO 80120	SSW	0.00 / 0.00	<a href="#">84</a>

<u>Lower Elevation</u>	<u>Address</u>	<u>Direction</u>	<u>Distance (mi/ft)</u>	<u>Map Key</u>
BRADFORD AUTO BODY INC	2659 W MAIN ST LITTLETON CO 80120	W	0.00 / 0.00	<a href="#">42</a>
LITTLETON GS PROP - LITTLETON CONOCO	5890 S. SANTA FE DR. LITTLETON CO 80120	SW	0.00 / 0.00	<a href="#">69</a>
DISH NETWORK - RIVERFRONT	5701 S SANTA FE DR LITTLETON CO 80120-1813	WSW	0.05 / 242.69	<a href="#">103</a>
ACKERMAN & SONS INC	2400 W BELLEVIEW AVE LITTLETON CO 80120	N	0.12 / 609.79	<a href="#">124</a>

### **PFAS - Per- and Polyfluoroalkyl Substances (PFAS)**

A search of the PFAS database, dated Dec 8, 2020 has found that there are 1 PFAS site(s) within approximately 0.50 miles of the project property.

<u>Lower Elevation</u>	<u>Address</u>	<u>Direction</u>	<u>Distance (mi/ft)</u>	<u>Map Key</u>
	2400 W Union Ave Englewood CO 80110	N	0.34 / 1,802.79	<a href="#">150</a>

### **ASBESTOS - Asbestos Abatement and Demolition Projects**

A search of the ASBESTOS database, dated Dec 28, 2017 has found that there are 63 ASBESTOS site(s) within approximately 0.12 miles of the project property.

<u>Equal/Higher Elevation</u>	<u>Address</u>	<u>Direction</u>	<u>Distance (mi/ft)</u>	<u>Map Key</u>
A & L ABATEMENT, LLC	5663 S PRINCE ST. LITTLETON CO	SW	0.00 / 0.00	<a href="#">2</a>
PBM EXCAVATING CO.	5645 S. SYCAMORE ST. LITTLETON CO	E	0.00 / 0.00	<a href="#">9</a>
A & L ABATEMENT, LLC	5636 S. SYCAMORE ST. LITTLETON CO	E	0.00 / 0.00	<a href="#">11</a>
PBM EXCAVATING CO.	5636 S. SYCAMORE STREET LITTLETON CO	E	0.00 / 0.00	<a href="#">11</a>
MENDOZA DEMOLITION SERVICES	5652 S. SYCAMORE ST. LITTLETON CO	ESE	0.00 / 0.00	<a href="#">13</a>
PBM EXCAVATING CO.	5652 S. SYCAMORE ST. LITTLETON CO	ESE	0.00 / 0.00	<a href="#">13</a>
MENDOZA DEMOLITION SERVICES	5616 S. SYCAMORE LITTLETON CO	ENE	0.00 / 0.00	<a href="#">16</a>
MENDOZA DEMOLITION SERVICES	5616 S. SYCAMORE LITTLETON CO	ENE	0.00 / 0.00	<a href="#">16</a>
EDGE ENVIRONMENTAL, LLC	5686 S. SYCAMORE ST. LITTLETON CO	ESE	0.00 / 0.00	<a href="#">23</a>
MENDOZA DEMOLITION SERVICES	5557 S. HILL ST. LITTLETON CO 80120	ENE	0.00 / 0.00	<a href="#">45</a>
ORION ENVIRONMENTAL, INC.	5800 S. NEVADA ST. LITTLETON CO	S	0.00 / 0.00	<a href="#">57</a>

<u>Equal/Higher Elevation</u>	<u>Address</u>	<u>Direction</u>	<u>Distance (mi/ft)</u>	<u>Map Key</u>
ASBESTOS ABATEMENT, INC.	2531 W. CHURCH AVE. LITTLETON CO	SSW	0.00 / 0.00	<a href="#">63</a>
COMPREHENSIVE RISK SERVICES, LLC	5900 S. SANTA FE DR. LITTLETON CO	SSW	0.00 / 0.00	<a href="#">75</a>
COLORADO HAZARD CONTROL LLC-DENVER(NORTH)	5900 SOUTH SANTA FE DR LITTLETON CO	SSW	0.00 / 0.00	<a href="#">75</a>
RISK REMOVAL, INC.	5900 S. SANTA FE DR. LITTLETON CO	SSW	0.00 / 0.00	<a href="#">75</a>
COMPREHENSIVE RISK SERVICES, LLC	5900 S SANTA FE DRIVE LITTLETON CO	SSW	0.00 / 0.00	<a href="#">75</a>
RISK REMOVAL, INC.	5900 S. SANTA FE. DR. LITTLETON CO	SSW	0.00 / 0.00	<a href="#">75</a>
ENVIRONMENTAL CONSTRUCTION SPECIALISTS INC	5900 S. SANTA FE DR. LITTLETON CO	SSW	0.00 / 0.00	<a href="#">75</a>
COMPREHENSIVE RISK SERVICES, LLC	5900 S SANTA FE DRIVE LITTLETON CO	SSW	0.00 / 0.00	<a href="#">75</a>
A.P.R. ASBESTOS PROFESSIONAL REMEDIATION	5900 S. SANTA FE DR. LITTLETON CO	SSW	0.00 / 0.00	<a href="#">75</a>
ASBESTOS ABATEMENT, INC.	6115 S. SANTA FE DR. LITTLETON CO	SSW	0.00 / 3.56	<a href="#">85</a>
ENVIRONMENTAL DEMOLITION INC.	2120 W. LITTLETON BLVD. LITTLETON CO	ESE	0.05 / 282.92	<a href="#">105</a>
JBC ENTERPRISES, INC.	2100 W. LITTLETON BLVD. #2120 LITTLETON CO	ESE	0.07 / 351.87	<a href="#">108</a>
ENVIRONMENTAL DEMOLITION INC.	2100 W. LITTLETON BLVD. LITTLETON CO	ESE	0.07 / 351.87	<a href="#">108</a>

<b><u>Equal/Higher Elevation</u></b>	<b><u>Address</u></b>	<b><u>Direction</u></b>	<b><u>Distance (mi/ft)</u></b>	<b><u>Map Key</u></b>
RAM ENVIRONMENTAL SERVICES LLC	5294 S. PRESCOTT ST. LITTLETON CO	NE	0.07 / 388.33	<a href="#"><u>111</u></a>
ENVIRONMENTAL DEMOLITION INC.	LITTLETON BLVD & BEMIS ST. LITTLETON CO	ESE	0.08 / 416.18	<a href="#"><u>113</u></a>
JADE RENOVATIONS, LLC	2299 W. ABERDEEN AVE. LITTLETON CO	SSE	0.09 / 469.60	<a href="#"><u>115</u></a>
JONATHAN DITTMAR	5648 S. SPOTSWOOD ST. LITTLETON CO 80120	E	0.11 / 570.82	<a href="#"><u>119</u></a>
COLORADO HAZARDOUS ENVIRONMENTAL	5740 S. BEMIS ST. LITTLETON CO	ESE	0.11 / 579.47	<a href="#"><u>121</u></a>
ENVIRONMENTAL DEMOLITION INC.	5759 S. BEMIS ST. LITTLETON CO	SE	0.11 / 582.20	<a href="#"><u>122</u></a>
<b><u>Lower Elevation</u></b>				
5613 S. PRINCE, LLC	5613 S. PRINCE ST. LITTLETON CO 80120	NE	0.00 / 0.00	<a href="#"><u>1</u></a>
RISK REMOVAL, INC.	5602 S. NEVADA ST. LITTLETON CO	WNW	0.00 / 0.00	<a href="#"><u>3</u></a>
A & L ABATEMENT, LLC	5641 S. NEVEDA ST. LITTLETON CO	W	0.00 / 0.00	<a href="#"><u>5</u></a>
A & L ABATEMENT, LLC	5641 S. NEVADA ST. LITTLETON CO	W	0.00 / 0.00	<a href="#"><u>5</u></a>
WVC COMPANY	5592 S. NEVADA STREET LITTLETON CO 80120	NW	0.00 / 0.00	<a href="#"><u>15</u></a>
WVC COMPANY	5592 S. NEVADA ST. LITTLETON CO 80120	NW	0.00 / 0.00	<a href="#"><u>15</u></a>

<b><u>Lower Elevation</u></b>	<b><u>Address</u></b>	<b><u>Direction</u></b>	<b><u>Distance (mi/ft)</u></b>	<b><u>Map Key</u></b>
MENDOZA DEMOLITION SERVICES	5612 S. SYCAMORE LITTLETON CO	ENE	0.00 / 0.00	<a href="#"><u>17</u></a>
MENDOZA DEMOLITION SERVICES	5612 S. SYCAMORE LITTLETON CO	ENE	0.00 / 0.00	<a href="#"><u>17</u></a>
CLEAR DEVELOPMENTS, LLC	5612 S. SYCAMORE ST. LITTLETON CO	ENE	0.00 / 0.00	<a href="#"><u>18</u></a>
MENDOZA DEMOLITION SERVICES	5606 S. SYCAMORE LITTLETON CO	ENE	0.00 / 0.00	<a href="#"><u>19</u></a>
MENDOZA DEMOLITION SERVICES	5606 S. SYCAMORE LITTLETON CO	ENE	0.00 / 0.00	<a href="#"><u>19</u></a>
CLEAR DEVELOPMENTS, LLC	5606 S. SYCAMORE ST. LITTLETON CO	ENE	0.00 / 0.00	<a href="#"><u>21</u></a>
FIRST STAGE RENOVATIONS LLC	5554 S. PRINCE ST. LITTLETON CO	NNE	0.00 / 0.00	<a href="#"><u>25</u></a>
FIRST STAGE RENOVATIONS LLC	5554 S. PRINCE ST. LITTLETON CO	NNE	0.00 / 0.00	<a href="#"><u>25</u></a>
ALM ABATEMENTS	2550 W. MAIN ST. LITTLETON CO	SW	0.00 / 0.00	<a href="#"><u>27</u></a>
MENDOZA USED BRICK & DEMOLITION	2248 W. POWERS LITTLETON CO	ENE	0.00 / 0.00	<a href="#"><u>28</u></a>
D & K WORKS LLC	5590 S. CURTICE ST. LITTLETON CO	WNW	0.00 / 0.00	<a href="#"><u>29</u></a>
JAMES TENNANT	5639 S. CURTICE ST. LITTLETON CO	W	0.00 / 0.00	<a href="#"><u>30</u></a>
PBM EXCAVATING CO.	5556 S. SYCAMORE ST. LITTLETON CO	NE	0.00 / 0.00	<a href="#"><u>32</u></a>

<b><u>Lower Elevation</u></b>	<b><u>Address</u></b>	<b><u>Direction</u></b>	<b><u>Distance (mi/ft)</u></b>	<b><u>Map Key</u></b>
HILLEN CORPORATION	2609 W. MAIN ST. LITTLETON CO 80120	WSW	0.00 / 0.00	<a href="#"><u>33</u></a>
SOIL MODIFICATION INC.	5579 S. CURTICE ST. LITTLETON CO 80120	WNW	0.00 / 0.00	<a href="#"><u>36</u></a>
ASBESTOS ABATEMENT, INC.	5535 S. SYCAMORE ST. LITTLETON CO	NE	0.00 / 0.00	<a href="#"><u>37</u></a>
ROCKY MOUNTAIN ENVIRONMENTAL, INC.	5512 S. NEVADA ST. LITTLETON CO	NNW	0.00 / 0.00	<a href="#"><u>40</u></a>
ANGELL EXCAVATING & SERVICES	5512 S. NEVADA ST. LITTLETON CO	NNW	0.00 / 0.00	<a href="#"><u>40</u></a>
CHERRY ENVIRONMENTAL SOLUTIONS, INC.	5492 S. NEVADA ST. LITTLETON CO	NNW	0.00 / 0.00	<a href="#"><u>46</u></a>
PBM EXCAVATING CO.	5481 S. NEVADA ST. LITTLETON CO	NNW	0.00 / 0.00	<a href="#"><u>51</u></a>
MENDOZA USED BRICK & DEMOLITION	5473 S. PRINCE ST. LITTLETON CO	N	0.00 / 0.00	<a href="#"><u>52</u></a>
MENDOZA USED BRICK & DEMOLITION	5463 S. PRINCE ST. LITTLETON CO	N	0.00 / 0.00	<a href="#"><u>54</u></a>
CLEAR DEVELOPMENTS, LLC	5463 PRINCE ST. LITTLETON CO	N	0.00 / 0.00	<a href="#"><u>54</u></a>
A. C. M. REMOVAL, INC.	5444 S. PRINCE LITTLETON CO 80120	N	0.00 / 0.00	<a href="#"><u>58</u></a>
A & L ABATEMENT, LLC	5444 S. PRINCE ST. LITTLETON CO	N	0.00 / 0.00	<a href="#"><u>58</u></a>
ALL DEMOLITION COMPANY	5868 S. RAPP ST. LITTLETON CO	SW	0.00 / 0.00	<a href="#"><u>64</u></a>



<u>Lower Elevation</u>	<u>Address</u>	<u>Direction</u>	<u>Distance (mi/ft)</u>	<u>Map Key</u>
EXCEL ENVIRONMENTAL INC.	5334 S. PRINCE ST. LITTLETON CO	NNE	0.00 / 0.00	<a href="#">70</a>

### **HAZ GEN - Hazardous Waste Sites- Generator**

A search of the HAZ GEN database, dated Jun 30, 2003 has found that there are 4 HAZ GEN site(s) within approximately 0.12 miles of the project property.

<u>Equal/Higher Elevation</u>	<u>Address</u>	<u>Direction</u>	<u>Distance (mi/ft)</u>	<u>Map Key</u>
ELLIOTT CLEANERS INC.	2545 WEST ALAMO LITTLETON CO 80120	SW	0.00 / 0.00	<a href="#">41</a>
ARAPAHOE COMMUNITY COLLEGE CAMPUS PD	2500 W. COLLEGE AVENUE M169 LITTLETON CO 80160	SSW	0.00 / 0.00	<a href="#">76</a>
PHILLIPS PETROLEUM CO SS# 27614	6200 SOUTH SANTA FE LITTLETON CO 80120	SSW	0.00 / 0.00	<a href="#">84</a>

<u>Lower Elevation</u>	<u>Address</u>	<u>Direction</u>	<u>Distance (mi/ft)</u>	<u>Map Key</u>
BRADFORD AUTO BODY INC.	2659 WEST MAIN STREET LITTLETON CO 80120	W	0.00 / 0.00	<a href="#">42</a>

### **PDES - Permitted Facilities Listing**

A search of the PDES database, dated May 1, 2023 has found that there are 4 PDES site(s) within approximately 0.02 miles of the project property.

<u>Equal/Higher Elevation</u>	<u>Address</u>	<u>Direction</u>	<u>Distance (mi/ft)</u>	<u>Map Key</u>
Arapahoe County MS4	Littleton CO 80166	SSW	0.00 / 0.00	<a href="#">31</a>
Littleton MS4	Littleton CO 80165	SSW	0.00 / 0.00	<a href="#">31</a>

<u>Lower Elevation</u>	<u>Address</u>	<u>Direction</u>	<u>Distance (mi/ft)</u>	<u>Map Key</u>
Littleton Crossing Apts	S Nevada St and W Powers Ave Littleton CO 80165	NW	0.00 / 0.00	<a href="#">6</a>
Arapahoe Community College	City of Littleton Littleton CO 80120	SSW	0.00 / 0.00	<a href="#">72</a>

<u>Lower Elevation</u>	<u>Address</u>	<u>Direction</u>	<u>Distance (mi/ft)</u>	<u>Map Key</u>
------------------------	----------------	------------------	-------------------------	----------------

**HAZ CORRACT - Hazardous Waste Sites- Corrective Action**

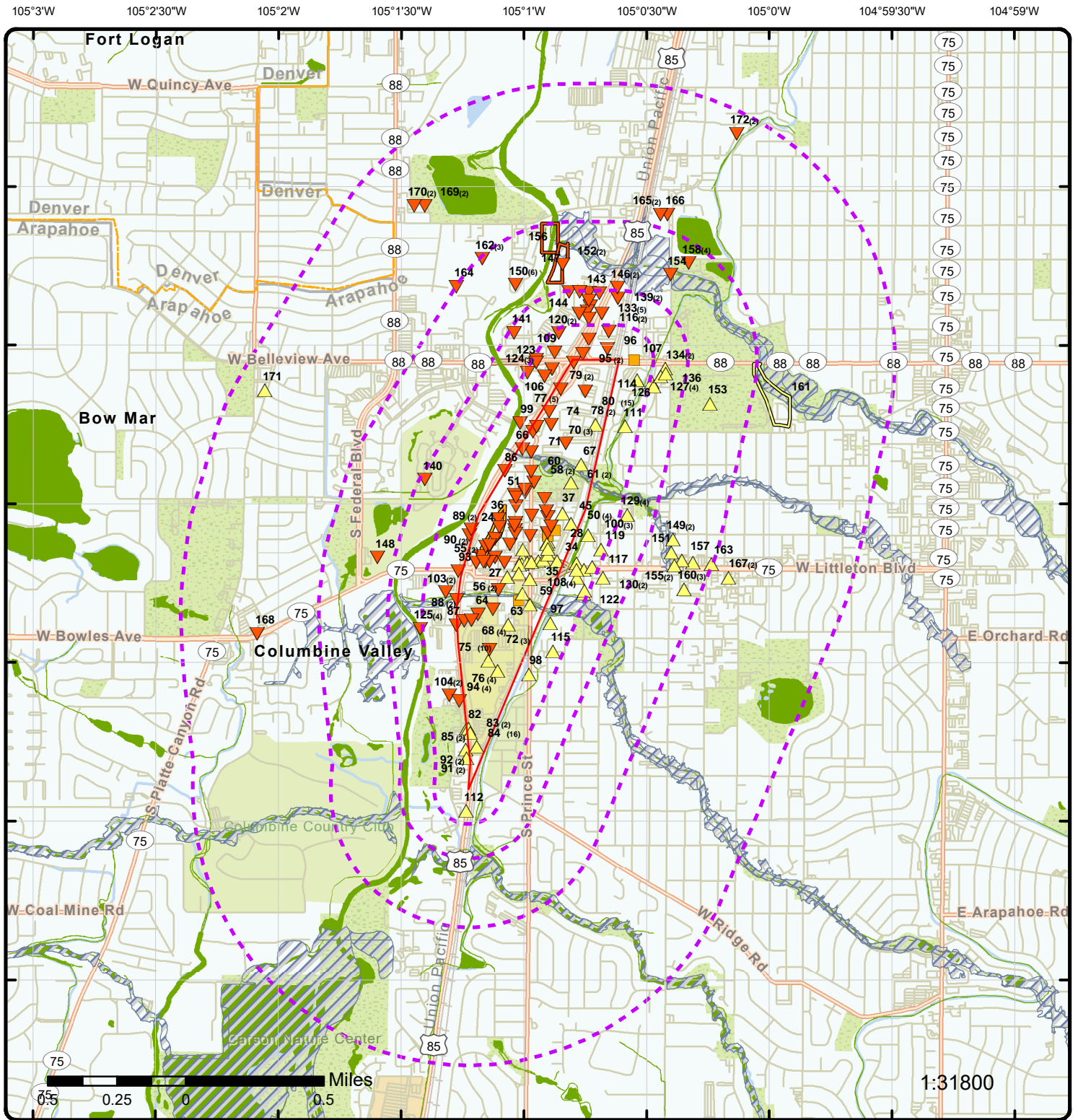
A search of the HAZ CORRACT database, dated Jun 30, 2003 has found that there are 4 HAZ CORRACT site(s) within approximately 1.00 miles of the project property.

<u>Equal/Higher Elevation</u>	<u>Address</u>	<u>Direction</u>	<u>Distance (mi/ft)</u>	<u>Map Key</u>
SPINNING WHEEL THE	1220 W. LITTLETON BLVD LITTLETON CO 80120	E	0.57 / 3,022.06	<a href="#">167</a>

<u>Lower Elevation</u>	<u>Address</u>	<u>Direction</u>	<u>Distance (mi/ft)</u>	<u>Map Key</u>
BUSSARD PROPERTY	2650/2680 W UNION AVE ENGLEWOOD CO 80110	NNW	0.49 / 2,587.22	<a href="#">162</a>

THOMAS PLATING COMPANY INC	4695 SO WINDErMERE ENGLEWOOD CO 80110	NNE	0.55 / 2,885.18	<a href="#">165</a>
-------------------------------	--	-----	-----------------	---------------------

GARMAT USA INC (FAB CIRCUITS)	1252 WEST RADCLIFF ENGLEWOOD CO 80110	NNE	0.92 / 4,869.04	<a href="#">172</a>
----------------------------------	--	-----	-----------------	---------------------



**Map: 1.0 Mile Radius**

Order Number: 23070701163  
 Address: Littleton Downtown Mobility Study, Littleton, CO



- |                              |                        |                     |  |
|------------------------------|------------------------|---------------------|--|
| Project Property             | Buffer Outline         | State               | FWS Special Designation Areas  |
| Sites with Higher Elevation  | Freeways; Highways     | Country             | National Priorities List (Active, Delisted, Proposed, Institutional Control) |
| Sites with Same Elevation    | Traffic Circle; Ramp   | National Wetland    | Indian Reserve Land  |
| Sites with Lower Elevation   | Major & Minor Arterial | Plume               | 100 Year Flood Zone  |
| Sites with Unknown Elevation | Traffic Circle; Ramp   | 500 Year Flood Zone |  |
| Areas with Higher Elevation  | Local Road             |                     |  |
| Areas with Same Elevation    | Rail                   |                     |  |
| Areas with Lower Elevation   |                        |                     |  |
| Areas with Unknown Elevation |                        |                     |  |

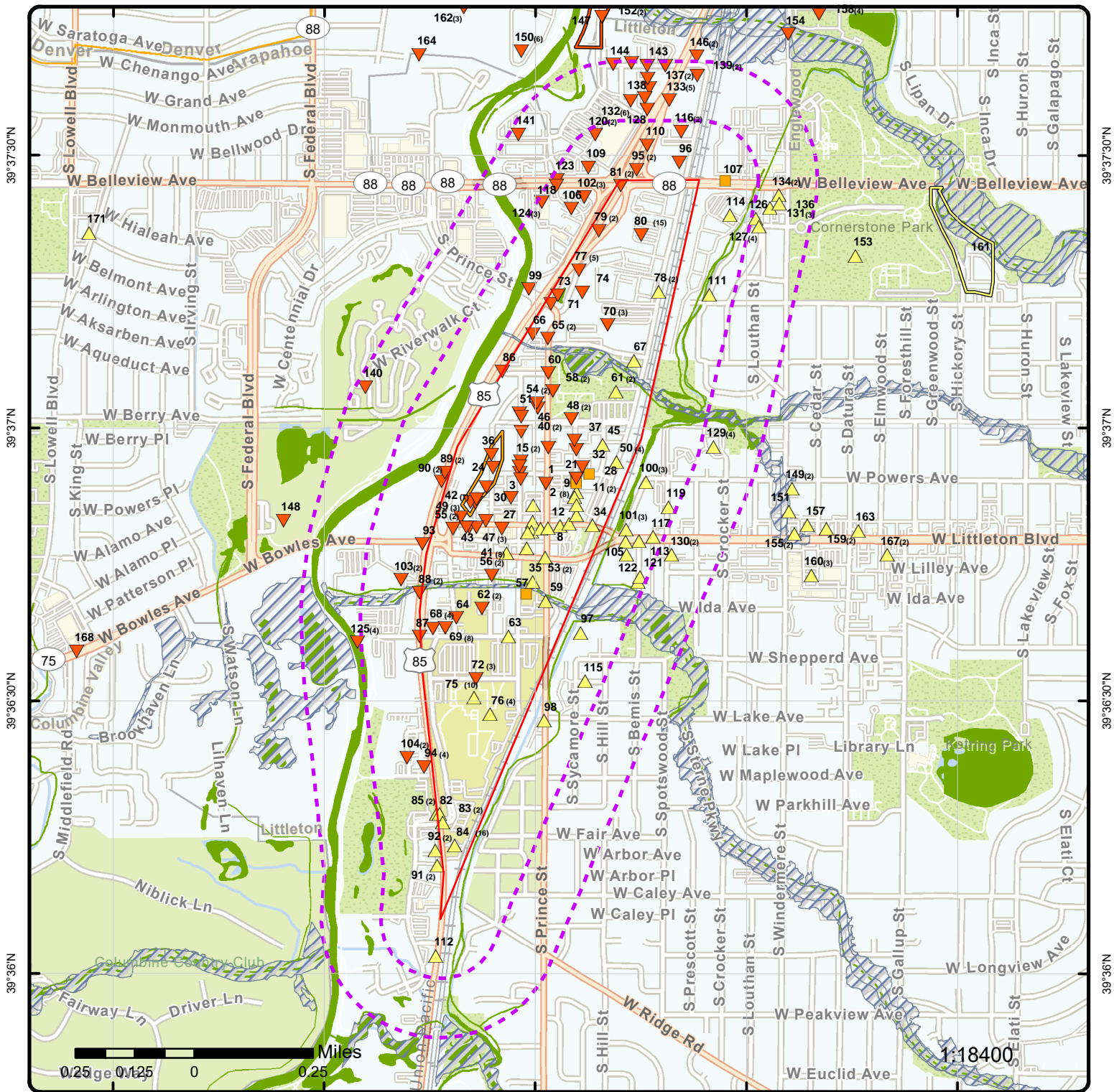


**Map: 0.5 Mile Radius**

Order Number: 23070701163  
 Address: Littleton Downtown Mobility Study, Littleton, CO



- |                              |                        |                     |  |
|------------------------------|------------------------|---------------------|--|
| Project Property             | Buffer Outline         | State               | FWS Special Designation Areas  |
| Sites with Higher Elevation  | Freeways; Highways     | Country             | National Priorities List (Active, Delisted, Proposed, Institutional Control) |
| Sites with Same Elevation    | Traffic Circle; Ramp   | National Wetland    | Indian Reserve Land  |
| Sites with Lower Elevation   | Major & Minor Arterial | Plume               | 100 Year Flood Zone  |
| Sites with Unknown Elevation | Traffic Circle; Ramp   | 500 Year Flood Zone |  |
| Areas with Higher Elevation  | Local Road             |                     |  |
| Areas with Same Elevation    | Rail                   |                     |  |
| Areas with Lower Elevation   |                        |                     |  |
| Areas with Unknown Elevation |                        |                     |  |



**Map: 0.25 Mile Radius**

Order Number: 23070701163  
 Address: Littleton Downtown Mobility Study, Littleton, CO



- |                              |                           |                            |  |
|------------------------------|---------------------------|----------------------------|--|
| Project Property             | Buffer Outline            | State                      | FWS Special Designation Areas  |
| Sites with Higher Elevation  | Sites with Same Elevation | Sites with Lower Elevation | National Priorities List (Active, Delisted, Proposed, Institutional Control) |
| Sites with Unknown Elevation | Freeways; Highways        | Traffic Circle; Ramp       | National Wetland   |
| Areas with Higher Elevation  | Major & Minor Arterial    | Traffic Circle; Ramp       | Indian Reserve Land  |
| Areas with Same Elevation    | Local Road                | Rail                       | Plume  |
| Areas with Lower Elevation   |                           |                            | 100 Year Flood Zone  |
| Areas with Unknown Elevation |                           |                            | 500 Year Flood Zone  |

105°1'30"W

105°1'W

105°0'30"W

105°0'W

39°37'30"N

39°37'30"N

39°37'N

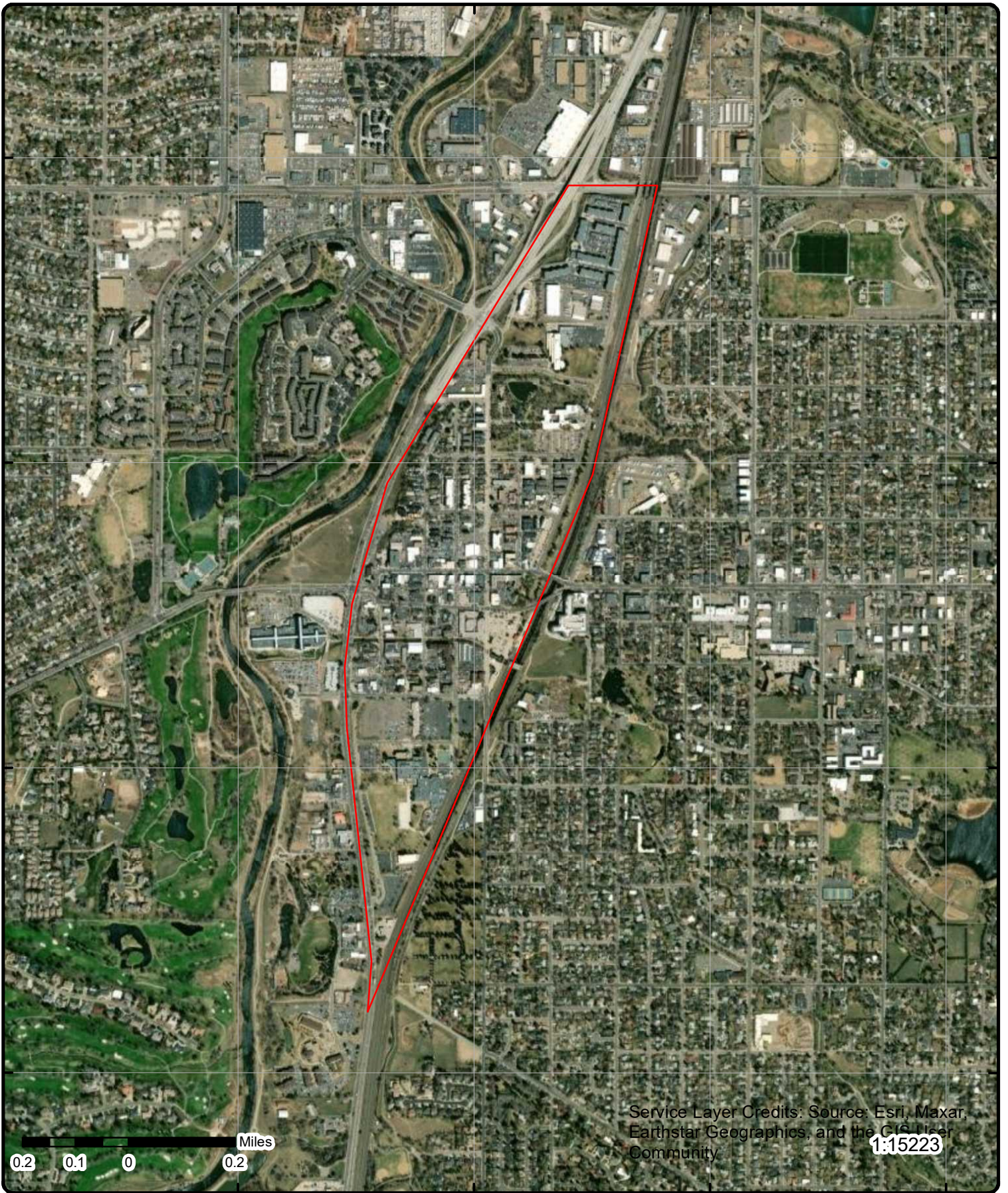
39°37'N

39°36'30"N

39°36'30"N

39°36'N

39°36'N



Service Layer Credits: Source: Esri, Maxar, Earthstar Geographics, and the GIS User Community

1:15223

# Aerial Year: 2022

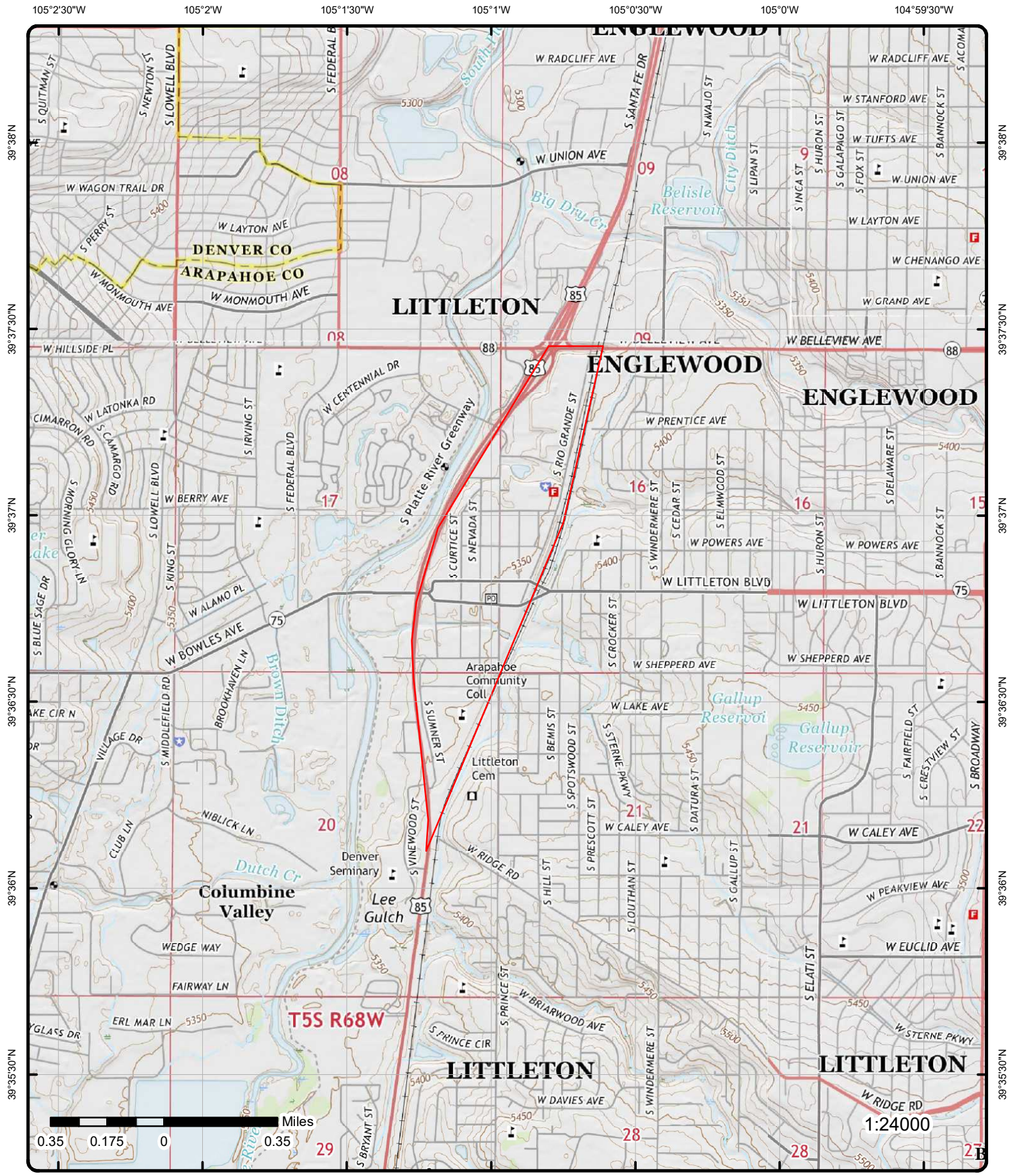
Address: Littleton Downtown Mobility Study, Littleton, CO

Source: ESRI World Imagery

Order Number: 23070701163



© ERIS Information Inc.



**Topographic Map** Year: 2016

Order Number: 23070701163

Address: Littleton Downtown Mobility Study, CO



Quadrangle(s): Littleton, CO; Englewood, CO; Fort Logan, CO; Highlands Ranch, CO

© ERIS Information Inc.

Source: USGS Topographic Map

# Detail Report

Map Key	Number of Records	Direction	Distance (mi/ft)	Elev/Diff (ft)	Site	DB
<a href="#"><u>1</u></a>	1 of 1	NE	0.00 / 0.00	5,346.31 / -1	5613 S. PRINCE, LLC 5613 S. PRINCE ST. LITTLETON CO 80120	ASBESTOS
<b>Permit:</b> 08JE1728D <b>Permit Beg:</b> 05/14/08 <b>Begin Date:</b> <b>End Date:</b> <b>Project:</b> DEMOLITION PROJECT <b>Projec Len:</b> 32 <b>Owner Name:</b> <b>Location:</b>		<b>Source Lat:</b> <b>Source Lon:</b> <b>Source County:</b> ARAPAHOE <b>Elevation:</b> 5345 <b>Linear Feet:</b> <b>Sq Feet:</b> <b>Drums:</b>				

<a href="#"><u>2</u></a>	1 of 8	SW	0.00 / 0.00	5,349.18 / 2	LITTLETON CLEANERS 5673 S PRINCE ST LITTLETON CO 80120	RCRA NON GEN
<b>EPA Handler ID:</b> COD981542566 <b>Gen Status Universe:</b> No Report <b>Contact Name:</b> YOUNG S YOO <b>Contact Address:</b> 5673 , S PRINCE ST , , LITTLETON , CO, 80120 , US <b>Contact Phone No and Ext:</b> 303-794-1790 <b>Contact Email:</b> <b>Contact Country:</b> US <b>County Name:</b> ARAPAHOE <b>EPA Region:</b> 08 <b>Land Type:</b> Private <b>Receive Date:</b> 20100628 <b>Location Latitude:</b> 39.600804 <b>Location Longitude:</b> -105.01632						

**Violation/Evaluation Summary**

**Note:** VIOLATION or UNDETERMINED: There are VIOLATION or UNDETERMINED details or records associated with this facility (EPA ID) in the Compliance Monitoring and Enforcement table dated Apr, 2023.

**Violation Details**

**Found Violation:** Yes  
**Citation:**  
**Violation Short Description:** Generators - General  
**Violation Type:** 262.A  
**Violation Determined Date:** 20160825  
**Scheduled Compliance Date:**  
**Return to Compliance:** Documented  
**Actual Return to Compl:** 20160923  
**Violation Responsible Agency:** State

**Enforcement Details**

**Enforcement Type:** 175  
**Enforcement Type Description:** COMPLIANCE ADVISORY  
**Enforcement Action Date:** 20160825  
**Enf Disposition Status:**  
**Disposition Status Date:**



Map Key	Number of Records	Direction	Distance (mi/ft)	Elev/Diff (ft)	Site	DB
---------	-------------------	-----------	------------------	----------------	------	----

**Enforcement Lead Agency:** State  
**Proposed Penalty Amount:**  
**Final Amount:**  
**Paid Amount:**

**Evaluation Details**

**Evaluation Start Date:** 20160825  
**Evaluation Type Description:** COMPLIANCE EVALUATION INSPECTION ON-SITE  
**Violation Short Description:** Generators - General  
**Return to Compliance Date:** 20160923  
**Evaluation Agency:** State

**Evaluation Start Date:** 20160923  
**Evaluation Type Description:** FOCUSED COMPLIANCE INSPECTION  
**Violation Short Description:**  
**Return to Compliance Date:**  
**Evaluation Agency:** State

**Evaluation Start Date:** 20071024  
**Evaluation Type Description:** FACILITY SELF DISCLOSURE  
**Violation Short Description:**  
**Return to Compliance Date:**  
**Evaluation Agency:** State

**Handler Summary**

**Importer Activity:** No  
**Mixed Waste Generator:** No  
**Transporter Activity:** No  
**Transfer Facility:** No  
**Onsite Burner Exemption:** No  
**Furnace Exemption:** No  
**Underground Injection Activity:** No  
**Commercial TSD:** No  
**Used Oil Transporter:** No  
**Used Oil Transfer Facility:** No  
**Used Oil Processor:** No  
**Used Oil Refiner:** No  
**Used Oil Burner:** No  
**Used Oil Market Burner:** No  
**Used Oil Spec Marketer:** No

**Hazardous Waste Handler Details**

**Sequence No:** 1  
**Receive Date:** 19950801  
**Handler Name:** LITTLETON CLEANERS  
**Source Type:** Notification  
**Federal Waste Generator Code:** N  
**Generator Code Description:** Not a Generator, Verified

**Waste Code Details**

**Hazardous Waste Code:** F002  
**Waste Code Description:** THE FOLLOWING SPENT HALOGENATED SOLVENTS: TETRACHLOROETHYLENE, METHYLENE CHLORIDE, TRICHLOROETHYLENE, 1,1,1-TRICHLOROETHANE, CHLOROENZENE, 1,1,2-TRICHLORO-1,2,2-TRIFLUOROETHANE, ORTHO-DICHLOROBENZENE, TRICHLOROFUOROMETHANE, AND 1,1,2, TRICHLOROETHANE; ALL SPENT SOLVENT MIXTURES/BLENDS CONTAINING, BEFORE USE, A TOTAL OF TEN PERCENT OR MORE (BY VOLUME) OF ONE OR MORE OF THE ABOVE HALOGENATED SOLVENTS OR THOSE SOLVENTS LISTED IN F001, F004, AND F005; AND STILL BOTTOMS FROM THE RECOVERY OF THESE SPENT SOLVENTS AND SPENT SOLVENT MIXTURES.

Map Key	Number of Records	Direction	Distance (mi/ft)	Elev/Diff (ft)	Site	DB
---------	-------------------	-----------	------------------	----------------	------	----

**Hazardous Waste Handler Details**

**Sequence No:** 3  
**Receive Date:** 20080721  
**Handler Name:** LITTLETON CLEANERS  
**Source Type:** Notification  
**Federal Waste Generator Code:** 3  
**Generator Code Description:** Very Small Quantity Generator

**Waste Code Details**

**Hazardous Waste Code:** F002  
**Waste Code Description:** THE FOLLOWING SPENT HALOGENATED SOLVENTS: TETRACHLOROETHYLENE, METHYLENE CHLORIDE, TRICHLOROETHYLENE, 1,1,1-TRICHLOROETHANE, CHLOROBENZENE, 1,1,2-TRICHLORO-1,2,2-TRIFLUOROETHANE, ORTHO-DICHLOROBENZENE, TRICHLOROFLUOROMETHANE, AND 1,1,2, TRICHLOROETHANE; ALL SPENT SOLVENT MIXTURES/BLENDS CONTAINING, BEFORE USE, A TOTAL OF TEN PERCENT OR MORE (BY VOLUME) OF ONE OR MORE OF THE ABOVE HALOGENATED SOLVENTS OR THOSE SOLVENTS LISTED IN F001, F004, AND F005; AND STILL BOTTOMS FROM THE RECOVERY OF THESE SPENT SOLVENTS AND SPENT SOLVENT MIXTURES.

**Hazardous Waste Code:** D039  
**Waste Code Description:** TETRACHLOROETHYLENE

**Hazardous Waste Handler Details**

**Sequence No:** 2  
**Receive Date:** 20070518  
**Handler Name:** LITTLETON CLEANERS  
**Source Type:** Notification  
**Federal Waste Generator Code:** 3  
**Generator Code Description:** Very Small Quantity Generator

**Waste Code Details**

**Hazardous Waste Code:** F002  
**Waste Code Description:** THE FOLLOWING SPENT HALOGENATED SOLVENTS: TETRACHLOROETHYLENE, METHYLENE CHLORIDE, TRICHLOROETHYLENE, 1,1,1-TRICHLOROETHANE, CHLOROBENZENE, 1,1,2-TRICHLORO-1,2,2-TRIFLUOROETHANE, ORTHO-DICHLOROBENZENE, TRICHLOROFLUOROMETHANE, AND 1,1,2, TRICHLOROETHANE; ALL SPENT SOLVENT MIXTURES/BLENDS CONTAINING, BEFORE USE, A TOTAL OF TEN PERCENT OR MORE (BY VOLUME) OF ONE OR MORE OF THE ABOVE HALOGENATED SOLVENTS OR THOSE SOLVENTS LISTED IN F001, F004, AND F005; AND STILL BOTTOMS FROM THE RECOVERY OF THESE SPENT SOLVENTS AND SPENT SOLVENT MIXTURES.

**Hazardous Waste Code:** D039  
**Waste Code Description:** TETRACHLOROETHYLENE

**Hazardous Waste Handler Details**

**Sequence No:** 4  
**Receive Date:** 20100628  
**Handler Name:** LITTLETON CLEANERS  
**Source Type:** Notification  
**Federal Waste Generator Code:** N  
**Generator Code Description:** Not a Generator, Verified

**Waste Code Details**

**Hazardous Waste Code:** D039  
**Waste Code Description:** TETRACHLOROETHYLENE

**Owner/Operator Details**

Map Key	Number of Records	Direction	Distance (mi/ft)	Elev/Diff (ft)	Site	DB
---------	-------------------	-----------	------------------	----------------	------	----

<b>Owner/Operator Ind:</b>	Current Operator	<b>Street No:</b>	5673
<b>Type:</b>	Private	<b>Street 1:</b>	S PRINCE ST
<b>Name:</b>	LITTLETON CLEANERS	<b>Street 2:</b>	
<b>Date Became Current:</b>	20070518	<b>City:</b>	LITTLETON
<b>Date Ended Current:</b>		<b>State:</b>	CO
<b>Phone:</b>	303-794-1790	<b>Country:</b>	US
<b>Source Type:</b>	Notification	<b>Zip Code:</b>	80120

<b>Owner/Operator Ind:</b>	Current Owner	<b>Street No:</b>	5673
<b>Type:</b>	Private	<b>Street 1:</b>	S PRINCE ST
<b>Name:</b>	KRISTIE YOO	<b>Street 2:</b>	
<b>Date Became Current:</b>	20070518	<b>City:</b>	LITTLETON
<b>Date Ended Current:</b>		<b>State:</b>	CO
<b>Phone:</b>	303-794-1790	<b>Country:</b>	US
<b>Source Type:</b>	Notification	<b>Zip Code:</b>	80120

<b>Owner/Operator Ind:</b>	Current Owner	<b>Street No:</b>	5673
<b>Type:</b>	Private	<b>Street 1:</b>	S PRINCE ST
<b>Name:</b>	YOUNG S YOO	<b>Street 2:</b>	
<b>Date Became Current:</b>	20070518	<b>City:</b>	LITTLETON
<b>Date Ended Current:</b>		<b>State:</b>	CO
<b>Phone:</b>	303-794-1790	<b>Country:</b>	US
<b>Source Type:</b>	Notification	<b>Zip Code:</b>	80120

<b>Owner/Operator Ind:</b>	Current Owner	<b>Street No:</b>	
<b>Type:</b>	Private	<b>Street 1:</b>	5673 S PRINCE ST
<b>Name:</b>	YOUNG YOO	<b>Street 2:</b>	
<b>Date Became Current:</b>		<b>City:</b>	LITTLETON
<b>Date Ended Current:</b>		<b>State:</b>	CO
<b>Phone:</b>	303-794-1790	<b>Country:</b>	US
<b>Source Type:</b>	Notification	<b>Zip Code:</b>	80120

**Historical Handler Details**

<b>Receive Dt:</b>	20080721
<b>Generator Code Description:</b>	Very Small Quantity Generator
<b>Handler Name:</b>	LITTLETON CLEANERS

<b>Receive Dt:</b>	20070518
<b>Generator Code Description:</b>	Very Small Quantity Generator
<b>Handler Name:</b>	LITTLETON CLEANERS

<b>Receive Dt:</b>	19950801
<b>Generator Code Description:</b>	Not a Generator, Verified
<b>Handler Name:</b>	LITTLETON CLEANERS

<a href="#">2</a>	2 of 8	SW	0.00 / 0.00	5,349.18 / 2	LITTLETON CLNRS 5673 S PRINCE ST LITTLETON CO 801200000	FINDS/FRS
-------------------	--------	----	-------------	--------------	---	-----------

<b>Registry ID:</b>	110001435607
<b>FIPS Code:</b>	08005
<b>HUC Code:</b>	10190002
<b>Site Type Name:</b>	STATIONARY
<b>Location Description:</b>	
<b>Supplemental Location:</b>	
<b>Create Date:</b>	01-MAR-00
<b>Update Date:</b>	01-JUN-17
<b>Interest Types:</b>	AIR EMISSIONS CLASSIFICATION UNKNOWN, AIR MINOR, OTHER HAZARDOUS WASTE ACTIVITIES
<b>SIC Codes:</b>	7216
<b>SIC Code Descriptions:</b>	DRYCLEANING PLANTS, EXCEPT RUG CLEANING
<b>NAICS Codes:</b>	812320
<b>NAICS Code Descriptions:</b>	DRYCLEANING AND LAUNDRY SERVICES (EXCEPT COIN-OPERATED).
<b>Conveyor:</b>	FRS-GEocode
<b>Federal Facility Code:</b>	
<b>Federal Agency Name:</b>	
<b>Tribal Land Code:</b>	

Map Key	Number of Records	Direction	Distance (mi/ft)	Elev/Diff (ft)	Site	DB
---------	-------------------	-----------	------------------	----------------	------	----

**Tribal Land Name:**  
**Congressional Dist No:** 06  
**Census Block Code:** 080050065011032  
**EPA Region Code:** 08  
**County Name:** ARAPAHOE  
**US/Mexico Border Ind:**  
**Latitude:** 39.614164  
**Longitude:** -105.0162  
**Reference Point:** ENTRANCE POINT OF A FACILITY OR STATION  
**Coord Collection Method:** ADDRESS MATCHING-HOUSE NUMBER  
**Accuracy Value:** 50  
**Datum:** NAD83  
**Source:**  
**Facility Detail Rprt URL:** https://ofmpub.epa.gov/frs\_public2/fii\_query\_detail.disp\_program\_facility?p\_registry\_id=110001435607  
**Data Source:** Facility Registry Service - Single File  
**Program Acronyms:**

AIR:CO0000000800500302, AIRS/AFS:0800500302, EIS:1276611, RCRAINFO:COD981542566

<a href="#">2</a>	3 of 8	SW	0.00 / 0.00	5,349.18 / 2	LITTLETON CLNRS 5673 S PRINCE ST LITTLETON CO 801201127	ICIS
-------------------	--------	----	-------------	--------------	---	------

<b>EPA Region:</b>	08	<b>Federal Fac ID:</b>	
<b>Registry ID:</b>	110001435607	<b>Tribal Land Code:</b>	
<b>Pgm Sys ID:</b>	CO0000000800500302	<b>County:</b>	Arapahoe
<b>Pgm Sys Acnm:</b>	AIR	<b>Latitude 83:</b>	39.614164
<b>Permit Type:</b>		<b>Longitude 83:</b>	-105.0162

<a href="#">2</a>	4 of 8	SW	0.00 / 0.00	5,349.18 / 2	LITTLETON CLNRS 5673 S PRINCE ST LITTLETON CO 80120	FED DRYCLEANERS
-------------------	--------	----	-------------	--------------	---	--------------------

**FRS Facility ID:** 110001435607  
**NPDES IDs:**  
**NAICS Codes:** 812320 81232  
**SIC Codes:** 7216  
**Latitude:** 39.614164  
**Longitude:** -105.0162

<a href="#">2</a>	5 of 8	SW	0.00 / 0.00	5,349.18 / 2	LITTLETON CLEANERS 5673 S PRINCE ST LITTLETON CO 80120	DRYCLEANERS
-------------------	--------	----	-------------	--------------	--	-------------

<b>Handler ID:</b>	COD981542566	<b>Oper TSDF:</b>	
<b>APCD Site ID:</b>		<b>Site Cont Full Nm:</b>	
<b>Transfer Facility:</b>		<b>State District:</b>	
<b>Fed Waste Gen:</b>	N	<b>County:</b>	ARAPAHOE
<b>State Waste Gen:</b>	6	<b>Latitude:</b>	
<b>Gen Status Code:</b>	N	<b>Longitude:</b>	
<b>Gen Status:</b>	Non-generator (verified)		
<b>Site Owner Mail Addr 1:</b>			
<b>Site Owner Mail City:</b>			
<b>Site Owner Mail Zip:</b>			
<b>Source:</b>	Hazardous Waste Compliance Assurance Unit - Inactive		

<a href="#">2</a>	6 of 8	SW	0.00 / 0.00	5,349.18 / 2	LITTLETON CLNRS 5673 S PRINCE ST LITTLETON CO 80120-1127	DRYCLEANERS
-------------------	--------	----	-------------	--------------	--	-------------

<b>Handler ID:</b>		<b>Oper TSDF:</b>	
<b>APCD Site ID:</b>	005-0302	<b>Site Cont Full Nm:</b>	BEVERLY SEAMANS

Map Key	Number of Records	Direction	Distance (mi/ft)	Elev/Diff (ft)	Site	DB
---------	-------------------	-----------	------------------	----------------	------	----

<b>Transfer Facility:</b>					<b>State District:</b>	
<b>Fed Waste Gen:</b>					<b>County:</b>	ARAPAHOE
<b>State Waste Gen:</b>					<b>Latitude:</b>	393651.07
<b>Gen Status Code:</b>					<b>Longitude:</b>	1050058.96
<b>Gen Status:</b>						
<b>Site Owner Mail Addr 1:</b>	5673 S PRINCE ST					
<b>Site Owner Mail City:</b>	LITTLETON					
<b>Site Owner Mail Zip:</b>	80120					
<b>Source:</b>	Air Pollution Control Division					

**Dry Cleaner - Air Inventory Details**

<b>Process ID:</b>	01
<b>Constr Permit No:</b>	92AR866.CN
<b>Pollutant Name:</b>	TETRACHLOROETHYLENE (PERC)
<b>Emission Unit ID:</b>	001
<b>Emission Unit Desc:</b>	1 DRY CLEANING MACHI.CN
<b>Emission Proc Desc:</b>	PERC USAGE
<b>Equip Serial No:</b>	COO58405003
<b>Equipment Make:</b>	CEF
<b>Equipment Model:</b>	PRESTIGE NO 316
<b>Proc Emis Estim:</b>	0
<b>Proc Emis Est Units:</b>	TY
<b>Annual Throughput:</b>	0
<b>Annual Throughput Units:</b>	GALLONS SOLVENT CONSUMED

<u>2</u>	7 of 8	SW	0.00 / 0.00	5,349.18 / 2	A & L ABATEMENT, LLC 5663 S PRINCE ST. LITTLETON CO	ASBESTOS
----------	--------	----	-------------	--------------	---	----------

<b>Permit:</b>	15AR4375N	<b>Source Lat:</b>	
<b>Permit Beg:</b>	08/03/15	<b>Source Lon:</b>	
<b>Begin Date:</b>		<b>Source County:</b>	
<b>End Date:</b>		<b>Elevation:</b>	
<b>Project:</b>	ASBESTOS ABATEMENT PROJECT	<b>Linear Feet:</b>	
<b>Projec Len:</b>		<b>Sq Feet:</b>	580
<b>Owner Name:</b>		<b>Drums:</b>	
<b>Location:</b>	5663 S PRINCE ST., LITTLETON		

<u>2</u>	8 of 8	SW	0.00 / 0.00	5,349.18 / 2	LITTLETON CLNRS 5673 S PRINCE ST LITTLETON CO 801201127	AFS
----------	--------	----	-------------	--------------	---	-----

<b>Afs ID:</b>	0800500302	<b>Fed Reportable:</b>	No
<b>Plant ID:</b>	773363	<b>Current Hpv:</b>	
<b>Epa Region:</b>	08	<b>Loc Contrl Region:</b>	
<b>Plant County:</b>	Arapahoe	<b>Afs Gov Fac Code:</b>	0
<b>State No:</b>	08	<b>Operating Status:</b>	O
<b>Primary Sic Code:</b>	7216	<b>Epa Class Code:</b>	B
<b>Secondary Sic Code:</b>		<b>Epa Complian Stat:</b>	C
<b>Naics Code:</b>	812320	<b>State Comp Status:</b>	C
<b>Afs Gov Facility Des:</b>	PRIVATELY OWNED/OPERATED		
<b>Operating Status Def:</b>	Operating		
<b>Epa Classification Des:</b>	Potential uncontrolled emissions <100 tons/year		
<b>Epa Compliance Status:</b>	In Compliance With Procedural Requirements		
<b>State Compliance Status:</b>	In Compliance With Procedural Requirements		

**Actions**

<b>Plant ID:</b>	773363	<b>National Actn Type:</b>	5C
<b>Anu1:</b>	1	<b>All Air Prog Codes:</b>	0
<b>Date Achieved:</b>	19920612	<b>Result Code:</b>	MC
<b>Penalty Amount:</b>	0	<b>Pollutant Code:</b>	
<b>Record Updated Dt:</b>	19940401	<b>Violating Poll Cds:</b>	
<b>Creation Date:</b>		<b>Violation Type Cds:</b>	

Map Key	Number of Records	Direction	Distance (mi/ft)	Elev/Diff (ft)	Site	DB
---------	-------------------	-----------	------------------	----------------	------	----

**Key Action No:**  
**Regional Data Element:**  
**National Action Desc:** STATE INSPECTION - LEVEL 2 OR GREATER  
**All Air Program Def:** 0-SIP Source  
**Result Def:** IN COMPLIANCE  
**Pollutant Def:**  
**All Violating Poll Def:**  
**All Violation Type Def:**

**Actions**

<b>Plant ID:</b>	773363	<b>National Actn Type:</b>	5C
<b>Anu1:</b>	3	<b>All Air Prog Codes:</b>	0, M
<b>Date Achieved:</b>	19990604	<b>Result Code:</b>	
<b>Penalty Amount:</b>	0	<b>Pollutant Code:</b>	HC53
<b>Record Updated Dt:</b>	19990715	<b>Violating Poll Cds:</b>	
<b>Creation Date:</b>		<b>Violation Type Cds:</b>	

**Key Action No:**  
**Regional Data Element:**  
**National Action Desc:** STATE INSPECTION - LEVEL 2 OR GREATER  
**All Air Program Def:** 0-SIP Source; M-MACT (Section 63 NESHAPS)  
**Result Def:**  
**Pollutant Def:**  
**All Violating Poll Def:**  
**All Violation Type Def:**

**Actions**

<b>Plant ID:</b>	773363	<b>National Actn Type:</b>	FS
<b>Anu1:</b>	4	<b>All Air Prog Codes:</b>	0, M
<b>Date Achieved:</b>	20061004	<b>Result Code:</b>	MV
<b>Penalty Amount:</b>	0	<b>Pollutant Code:</b>	
<b>Record Updated Dt:</b>	20061114	<b>Violating Poll Cds:</b>	
<b>Creation Date:</b>	20060911	<b>Violation Type Cds:</b>	

**Key Action No:**  
**Regional Data Element:**  
**National Action Desc:** STATE CONDUCTED FCE/ON-SITE  
**All Air Program Def:** 0-SIP Source; M-MACT (Section 63 NESHAPS)  
**Result Def:** IN VIOLATION  
**Pollutant Def:**  
**All Violating Poll Def:**  
**All Violation Type Def:**

**Historical Compliance - Air Program Level**

**Air Program Code:** M  
**Air Program Code Ref:** MACT (Section 63 NESHAPS)  
**Historical Compliance Date:** 0604, 0701, 0702, 0703, 0704, 0801, 0802, 0803, 0804, 0901, 0902, 0903, 0904, 1001, 1002, 1003, 1004, 1101, 1102, 1103, 1104, 1201, 1202, 1203, 1204, 1301, 1302, 1303, 1304, 1401, 1402, 1403  
**Historical Compliance Status:** C  
**Historical Compliance Stat Ref:** In Compliance With Procedural Requirements

**Historical Compliance - Air Program Level**

**Air Program Code:** 0  
**Air Program Code Ref:** SIP Source  
**Historical Compliance Date:** 0604, 0701, 0702, 0703, 0704, 0801, 0802, 0803, 0804, 0901, 0902, 0903, 0904, 1001, 1002, 1003, 1004, 1101, 1102, 1103, 1104, 1201, 1202, 1203, 1204, 1301, 1302, 1303, 1304, 1401, 1402, 1403  
**Historical Compliance Status:** C  
**Historical Compliance Stat Ref:** In Compliance With Procedural Requirements

**Air Program**

Map Key	Number of Records	Direction	Distance (mi/ft)	Elev/Diff (ft)	Site	DB
<b>Plant ID:</b>	773363				<b>Poll Classificatn:</b>	B
<b>Air Program Code:</b>	M				<b>Poll Compli Status:</b>	C
<b>Air Program Status:</b>	O				<b>Epa Class Code:</b>	B
<b>Pollutant Code:</b>					<b>Epa Compli Status:</b>	C
<b>Chemical Abstract Service Nbr:</b>		127184				
<b>Air Program Code Subparts:</b>	M					
<b>Air Program Code Ref:</b>	MACT (Section 63 NESHAPS)					
<b>Epa Classification Code Ref:</b>	Potential uncontrolled emissions <100 tons/year					
<b>Epa Compliance Status Ref:</b>	In Compliance With Procedural Requirements					
<b>Pollutant Code Ref:</b>						
<b>Pollutant Classification Ref:</b>	Potential uncontrolled emissions <100 tons/year					
<b>Pollutant Complian Status Ref:</b>	In Compliance With Procedural Requirements					

Air Program

<b>Plant ID:</b>	773363				<b>Poll Classificatn:</b>	B
<b>Air Program Code:</b>	0				<b>Poll Compli Status:</b>	C
<b>Air Program Status:</b>	O				<b>Epa Class Code:</b>	B
<b>Pollutant Code:</b>	VOC				<b>Epa Compli Status:</b>	C
<b>Chemical Abstract Service Nbr:</b>						
<b>Air Program Code Subparts:</b>						
<b>Air Program Code Ref:</b>	SIP Source					
<b>Epa Classification Code Ref:</b>	Potential uncontrolled emissions <100 tons/year					
<b>Epa Compliance Status Ref:</b>	In Compliance With Procedural Requirements					
<b>Pollutant Code Ref:</b>						
<b>Pollutant Classification Ref:</b>	Potential uncontrolled emissions <100 tons/year					
<b>Pollutant Complian Status Ref:</b>	In Compliance With Procedural Requirements					

Air Program

<b>Plant ID:</b>	773363				<b>Poll Classificatn:</b>	B
<b>Air Program Code:</b>	0				<b>Poll Compli Status:</b>	C
<b>Air Program Status:</b>	O				<b>Epa Class Code:</b>	B
<b>Pollutant Code:</b>					<b>Epa Compli Status:</b>	C
<b>Chemical Abstract Service Nbr:</b>		127184				
<b>Air Program Code Subparts:</b>						
<b>Air Program Code Ref:</b>	SIP Source					
<b>Epa Classification Code Ref:</b>	Potential uncontrolled emissions <100 tons/year					
<b>Epa Compliance Status Ref:</b>	In Compliance With Procedural Requirements					
<b>Pollutant Code Ref:</b>						
<b>Pollutant Classification Ref:</b>	Potential uncontrolled emissions <100 tons/year					
<b>Pollutant Complian Status Ref:</b>	In Compliance With Procedural Requirements					

<b>3</b>	1 of 1	<b>WNW</b>	<b>0.00 / 0.00</b>	<b>5,343.70 / -3</b>	<b>RISK REMOVAL, INC. 5602 S. NEVADA ST. LITTLETON CO</b>	<b>ASBESTOS</b>
----------	--------	------------	--------------------	----------------------	---	-----------------

<b>Permit:</b>	16AR5046N				<b>Source Lat:</b>	
<b>Permit Beg:</b>	09/06/16				<b>Source Lon:</b>	
<b>Begin Date:</b>					<b>Source County:</b>	
<b>End Date:</b>					<b>Elevation:</b>	
<b>Project:</b>	ASBESTOS ABATEMENT PROJECT				<b>Linear Feet:</b>	
<b>Projec Len:</b>					<b>Sq Feet:</b>	1723
<b>Owner Name:</b>					<b>Drums:</b>	
<b>Location:</b>	5602 S. NEVADA ST., LITTLETON					

<b>4</b>	1 of 3	<b>SSW</b>	<b>0.00 / 0.00</b>	<b>5,349.76 / 3</b>	<b>HANSEN BROS PRINTING 2439 W MAIN ST LITTLETON CO 801201910</b>	<b>FINDS/FRS</b>
----------	--------	------------	--------------------	---------------------	---	------------------

<b>Registry ID:</b>	110038616352
<b>FIPS Code:</b>	08005

Map Key	Number of Records	Direction	Distance (mi/ft)	Elev/Diff (ft)	Site	DB
<b>HUC Code:</b>		10190002				
<b>Site Type Name:</b>		STATIONARY				
<b>Location Description:</b>						
<b>Supplemental Location:</b>						
<b>Create Date:</b>		23-JUN-09				
<b>Update Date:</b>		09-JAN-15				
<b>Interest Types:</b>		AIR MINOR				
<b>SIC Codes:</b>		2752				
<b>SIC Code Descriptions:</b>		COMMERCIAL PRINTING, LITHOGRAPHIC				
<b>NAICS Codes:</b>		323111, 999999				
<b>NAICS Code Descriptions:</b>		COMMERCIAL GRAVURE PRINTING.				
<b>Conveyor:</b>		FRS-GEOCODE				
<b>Federal Facility Code:</b>						
<b>Federal Agency Name:</b>						
<b>Tribal Land Code:</b>						
<b>Tribal Land Name:</b>						
<b>Congressional Dist No:</b>		06				
<b>Census Block Code:</b>		080050065011033				
<b>EPA Region Code:</b>		08				
<b>County Name:</b>		ARAPAHOE				
<b>US/Mexico Border Ind:</b>						
<b>Latitude:</b>		39.613714				
<b>Longitude:</b>		-105.016623				
<b>Reference Point:</b>		ENTRANCE POINT OF A FACILITY OR STATION				
<b>Coord Collection Method:</b>		ADDRESS MATCHING-HOUSE NUMBER				
<b>Accuracy Value:</b>		50				
<b>Datum:</b>		NAD83				
<b>Source:</b>						
<b>Facility Detail Rprt URL:</b>		https://ofmpub.epa.gov/frs_public2/fii_query_detail.disp_program_facility?p_registry_id=110038616352				
<b>Data Source:</b>		Facility Registry Service - Single File				
<b>Program Acronyms:</b>						

AIR:CO000000800500184, AIRS/AFS:0800500184

<a href="#">4</a>	2 of 3	SSW	0.00 / 0.00	5,349.76 / 3	HANSEN BROS PRINTING 2439 W MAIN ST LITTLETON CO 801201910	AFS
-------------------	--------	-----	----------------	-----------------	--	-----

<b>Afs ID:</b>	0800500184	<b>Fed Reportable:</b>	No
<b>Plant ID:</b>	999085	<b>Current Hpv:</b>	
<b>Epa Region:</b>	08	<b>Loc Contrl Region:</b>	
<b>Plant County:</b>	Arapahoe	<b>Afs Gov Fac Code:</b>	0
<b>State No:</b>	08	<b>Operating Status:</b>	X
<b>Primary Sic Code:</b>	2752	<b>Epa Class Code:</b>	B
<b>Secondary Sic Code:</b>		<b>Epa Complian Stat:</b>	9
<b>Naics Code:</b>		<b>State Comp Status:</b>	9
<b>Afs Gov Facility Des:</b>	PRIVATELY OWNED/OPERATED		
<b>Operating Status Def:</b>	Permanently Closed		
<b>Epa Classification Des:</b>	Potential uncontrolled emissions <100 tons/year		
<b>Epa Compliance Status:</b>	In Compliance - Shut Down		
<b>State Compliance Status:</b>	In Compliance - Shut Down		

#### Historical Compliance - Air Program Level

<b>Air Program Code:</b>	0
<b>Air Program Code Ref:</b>	SIP Source
<b>Historical Compliance Date:</b>	0604, 0701, 0702, 0703, 0704, 0801, 0802, 0803, 0804, 0901, 0902, 0903, 0904, 1001, 1002, 1003, 1004, 1101, 1102, 1103, 1104, 1201, 1202, 1203, 1204, 1301, 1302, 1303, 1304, 1401, 1402, 1403
<b>Historical Compliance Status:</b>	9
<b>Historical Compliance Stat Ref:</b>	In Compliance - Shut Down

#### Air Program

<b>Plant ID:</b>	999085	<b>Poll Classificatn:</b>	B
------------------	--------	---------------------------	---



Map Key	Number of Records	Direction	Distance (mi/ft)	Elev/Diff (ft)	Site	DB
Air Program Code:	0				Poll Compli Status:	9
Air Program Status:	X				Epa Class Code:	B
Pollutant Code:	VOC				Epa Compli Status:	9
Chemical Abstract Service Nmbr:						
Air Program Code Subparts:						
Air Program Code Ref:		SIP Source				
Epa Classification Code Ref:		Potential uncontrolled emissions <100 tons/year				
Epa Compliance Status Ref:		In Compliance - Shut Down				
Pollutant Code Ref:						
Pollutant Classification Ref:		Potential uncontrolled emissions <100 tons/year				
Pollutant Complian Status Ref:		In Compliance - Shut Down				

4	3 of 3	SSW	0.00 / 0.00	5,349.76 / 3	HANSEN BROS PRINTING LITTLETON CO	PFAS IND
Status:	Inactive				Fac Fips Code:	08005
Industry:	Printing				Fac Indian Cntry Flg:	N
Compliance Status:	No Violation Identified				Fac Derived Huc:	10190002
EPA Programs:	CAA				Fac Derived Wbd:	101900020904
Federal Facility:	No				Fac Derived Cd113:	06
Federal Agency:	-				Fac Derived Cb2010:	080050065011033
Fac Snc Flg:	N				Fac Informal Count:	0
AIR Flag:	Y				Last Informal Action:	-
NPDES Flag:	N				Formal Action Count:	0
SDWIS Flag:	N				Last Formal Action:	-
RCRAFlag:	N				Fac Total Penalties:	0
TRI Flag:	N				Fac Penalty Count:	-
GHG Flag:	N				Date Last Penalty:	-
TRI IDs:	-				Last Penalty Amt:	-
TRI Releases Trnsfrs:	-				Fac Qtrs With Nc:	0
TRI on Site Releases:	-				Programs With Snc:	0
TRI off Site Trnsfrs:	-				Fac Percent Minority:	21.44
TRI Reporter:	-				Fac Pop Den:	3302.07
Fac Imp Water Flg:	-				Count:	1
Fac Major Flag:	-				Fac County:	ARAPAHOE
Fac Active Flag:	-				State Other :	
Fac Inspection Count:	0				Region:	08
Date Last Inspection:	-				Latitude:	39.613714
Days Last Inspection:	-				Longitude:	-105.016623
Fac Derived Tribes:	-					
AIR IDs:	CO0000000800500184					
CAA Permit Types:	Minor Emissions					
CAA NAICS:	999999 323111					
CAA SICS:	2752					
NPDES IDs:	-					
CWA Permit Types:	-					
CWA NAICS:	-					
CWA SICS:	-					
RCRA IDs:	-					
RCRA Permit Types:	-					
RCRA NAICS:	-					
SDWA IDs:	-					
SDWA System Types:	-					
SDWA Compliance Status:	-					
SDWA Snc Flag:	N					
Fac Collection Meth:	ADDRESS MATCHING-HOUSE NUMBER					
EJSCREEN Flag Us:	Y					
EJSCREEN Report:	<a href="https://ejscreen.epa.gov/mapper/mobile/EJSCREEN_mobile.aspx?geometry=%7B%22x%22:-105.016623,%22y%22:39.613714,%22spatialReference%22:%7B%22wkid%22:4326%7D%7D&amp;unit=9035&amp;areatype=&amp;areaid=&amp;basemap=streets&amp;distance=1">https://ejscreen.epa.gov/mapper/mobile/EJSCREEN_mobile.aspx?geometry=%7B%22x%22:-105.016623,%22y%22:39.613714,%22spatialReference%22:%7B%22wkid%22:4326%7D%7D&amp;unit=9035&amp;areatype=&amp;areaid=&amp;basemap=streets&amp;distance=1</a>					
ECHO Facility Report:	<a href="https://echo.epa.gov/detailed-facility-report?fid=110038616352">https://echo.epa.gov/detailed-facility-report?fid=110038616352</a>					

5	1 of 2	W	0.00 / 0.00	5,345.43 / -2	A & L ABATEMENT, LLC 5641 S. NEVEDA ST.	ASBESTOS
---	--------	---	-------------	---------------	--	----------

Map Key	Number of Records	Direction	Distance (mi/ft)	Elev/Diff (ft)	Site	DB
<b>LITTLETON CO</b>						
<b>Permit:</b>	17AR6955A				<b>Source Lat:</b>	
<b>Permit Beg:</b>	11/17/2017				<b>Source Lon:</b>	
<b>Begin Date:</b>					<b>Source County:</b>	
<b>End Date:</b>					<b>Elevation:</b>	
<b>Project:</b>	ASBESTOS ABATEMENT PROJECT				<b>Linear Feet:</b>	
<b>Projec Len:</b>	30				<b>Sq Feet:</b>	476
<b>Owner Name:</b>					<b>Drums:</b>	
<b>Location:</b>	5641 S. NEVEDA ST., LITTLETON					

<u>5</u>	2 of 2	W	0.00 / 0.00	5,345.43 / -2	A & L ABATEMENT, LLC 5641 S. NEVEDA ST. LITTLETON CO	ASBESTOS
----------	--------	---	-------------	---------------	--	----------

<b>Permit:</b>	17AR7858A				<b>Source Lat:</b>	
<b>Permit Beg:</b>	12/21/2017				<b>Source Lon:</b>	
<b>Begin Date:</b>					<b>Source County:</b>	
<b>End Date:</b>					<b>Elevation:</b>	
<b>Project:</b>	ASBESTOS ABATEMENT PROJECT				<b>Linear Feet:</b>	
<b>Projec Len:</b>	30				<b>Sq Feet:</b>	516
<b>Owner Name:</b>					<b>Drums:</b>	
<b>Location:</b>	5641 S. NEVEDA ST., LITTLETON					

<u>6</u>	1 of 2	NW	0.00 / 0.00	5,344.34 / -3	LITTLETON CROSSING APTS S NEVEDA ST AND W POWERS AVE LITTLETON CO 80165	FINDS/FRS
----------	--------	----	-------------	---------------	--	-----------

<b>Registry ID:</b>	110070202323
<b>FIPS Code:</b>	CO005
<b>HUC Code:</b>	10190002
<b>Site Type Name:</b>	STATIONARY
<b>Location Description:</b>	
<b>Supplemental Location:</b>	
<b>Create Date:</b>	02-MAR-18
<b>Update Date:</b>	
<b>Interest Types:</b>	ICIS-NPDES NON-MAJOR
<b>SIC Codes:</b>	1522
<b>SIC Code Descriptions:</b>	GENERAL CONTRACTORS-RESIDENTIAL BUILDINGS, OTHER THAN SINGLE-FAMILY
<b>NAICS Codes:</b>	
<b>NAICS Code Descriptions:</b>	
<b>Conveyor:</b>	FRS-GEOCODE
<b>Federal Facility Code:</b>	
<b>Federal Agency Name:</b>	
<b>Tribal Land Code:</b>	
<b>Tribal Land Name:</b>	
<b>Congressional Dist No:</b>	06
<b>Census Block Code:</b>	080050065011032
<b>EPA Region Code:</b>	08
<b>County Name:</b>	ARAPAHOE
<b>US/Mexico Border Ind:</b>	
<b>Latitude:</b>	39.61529
<b>Longitude:</b>	-105.01727
<b>Reference Point:</b>	ENTRANCE POINT OF A FACILITY OR STATION
<b>Coord Collection Method:</b>	ADDRESS MATCHING-NEAREST INTERSECTION
<b>Accuracy Value:</b>	200
<b>Datum:</b>	NAD83
<b>Source:</b>	
<b>Facility Detail Rprt URL:</b>	<a href="https://ofmpub.epa.gov/frs_public2/fii_query_detail.disp_program_facility?p_registry_id=110070202323">https://ofmpub.epa.gov/frs_public2/fii_query_detail.disp_program_facility?p_registry_id=110070202323</a>
<b>Data Source:</b>	Facility Registry Service - Single File
<b>Program Acronyms:</b>	

NPDES:COR03S148, NPDES:COR400347

Map Key	Number of Records	Direction	Distance (mi/ft)	Elev/Diff (ft)	Site	DB
<u>6</u>	2 of 2	NW	0.00 / 0.00	5,344.34 / -3	Littleton Crossing Apts S Nevada St and W Powers Ave Littleton CO 80165	PDES

**Permit ID:** COR400347  
**Permit Status:** Effective  
**Permit Sector:** Construction  
**Previous Permit ID:** COR03S148  
**Regulation ID:** 38  
**Facility Name:** Littleton Crossing Apts  
**Facility Address:** S Nevada St and W Powers Ave  
**Facility Address 2:**  
**Facility City:** Littleton  
**Facility State:** CO  
**Facility ZIP:** 80165  
**Facility County:** Arapahoe  
**Facility Latitude:** 39.615659  
**Facility Longitude:** -101.017577  
**Facility SIC Code:** 1522  
**Facility Type:**  
**Water Category:**  
**Immediate Water:**  
**Receiving Water:** South Platte River  
**Stream Segment:** COSPUS05b  
**Fee Category:** II-J  
**Add Fee Category 1:**  
**Add Fee Category 2:**  
**Add Fee Category 3:**  
**General Permit Tye:** COR400000-Stormwater discharge associated with construction activities  
**Compliance Tracking Status:**  
**SW Constr Start Date:** 10/15/2017  
**Reuse Treater:**  
**Facility Class First:**  
**Facility Description:**  
**Fac Horizontal Coll. Method:**  
**Facility ICIS Ownership Type:**  
**Associated Pot W:**  
**SW Constr Total Acres:** 1.1  
**Reuse Treater ID:**  
**SW Constr Disturb Acres:** 1.1  
**Facility Class Second:**  
**Facility Reference Point:**  
**Major Minor:**  
**Major River Basin:**  
**Total App on Average Flow No:**  
**Total App Design Flow No:**  
**Apprvd for Eltrnc Sub:**

**SW Constr Activity:** Residential  
**SW Constr End Date:** 7/1/2018  
**Permit SIC 1:** 1629  
**Permit SIC 2:**  
**Permit SIC 3:**  
**Permit SIC 4:**  
**Permittee:** Bakken Contracting dba BC Contracting  
**Former Permittee:**  
**Activity Desc:**  
**Issue Date:** 4/1/2019  
**Effective Date:** 4/1/2019  
**Expiration Date:** 3/31/2024  
**Permit Sector1:**  
**Permit Sector2:**  
**Use category:**  
**Termination Date:**  
**Issuing Org Type:**  
**App Received Date:** 11/1/2018  
**Ct Status Start Date:**  
**Ct Status End Date:**  
**Ct Status Reason:**  
**Workplan Year:**  
**UDF3:**

**Facility Contact**

**Facility Contact Org:** Bakken Contracting dba BC Contracting  
**Facility Contact First Name:** Trevor  
**Facility Contact Last Name:** Deyo  
**Facility Contact Title:** Ops Mgr  
**Facility Contact Address:** 700 S 7 St  
**Facility Contact City:** Fargo  
**Facility Contact State:** ND  
**Facility Contact ZIP code:** 58078  
**Facility Contact Phone:** 7015663879  
**Facility Contact Email:** trevor@bccontractingco.com

**Billing**

**Billing Organization:** Summit Housing Group  
**Billing First Name:** Matt

Map Key	Number of Records	Direction	Distance (mi/ft)	Elev/Diff (ft)	Site	DB
---------	-------------------	-----------	------------------	----------------	------	----

**Billing Last Name:** Brandt  
**Billing Title:** Cons Mgr  
**Billing Address:** 283 W Front St Ste 1  
**Billing City:** Missoula  
**Billing State:** MT  
**Billing ZIP Code:** 59802  
**Billing Phone:** 4065402221  
**Billing Email:** matt@summithousinggroup.com  
**Billing Country:** USA

**DMR**

**DMR Org:** Bakken Contracting dba BC Contracting  
**DMR First Name:** Trevor  
**DMR Last Name:** Deyo  
**DMR Title:** Ops Mgr  
**DMR Address:** 700 S 7 St  
**DMR City:** Fargo  
**DMR State:** ND  
**DMR ZIP Code:** 58078  
**DMR Phone:** 7015663879  
**DMR Email:** trevor@bccontractingco.com  
**Dmr Country:** USA

**Legal**

**Legal First Name:** Trevor  
**Legal Last Name:** Deyo  
**Legal Title:** Ops Mgr  
**Legal Address:** 700 S 7 St  
**Legal City:** Fargo  
**Legal State:** ND  
**Legal ZIP Code:** 58078  
**Legal Phone:** 7015663879  
**Legal Email:** trevor@bccontractingco.com  
**Legal Country:** USA

**Property Owner**

**Property Owner Org:** Bakken Contracting dba BC Contracting  
**Property Owner First Name:** Trevor  
**Property Owner Last Name:** Deyo  
**Property Owner Title:** Ops Mgr  
**Property Owner Address:** 700 S 7 St  
**Property Owner City:** Fargo  
**Property Owner State:** ND  
**Property Owner ZIP Code:** 58078  
**Property Owner Phone:** 7015663879  
**Property Owner Email:** trevor@bccontractingco.com

<u>7</u>	1 of 2	SSE	0.00 / 0.00	5,350.43 / 3	RTD Park And Ride 5700 S Prince St Littleton 80124 CO	UST
----------	--------	-----	-------------	--------------	---	-----

<b>Facility ID:</b>	14913	<b>Fac Name (COSTIS):</b>	RTD Park And Ride
<b>FacilityName(OPS):</b>	RTD Park And Ride	<b>Address (COSTIS):</b>	5700 S Prince St Littleton 80124
<b>FacilityType(OPS):</b>	Non-Retail	<b>County (COSTIS):</b>	Douglas
<b>Fac Category (OPS):</b>	Other	<b>Latitude (CDLE):</b>	39.613703
<b>Address (OPS):</b>	5700 S Prince St	<b>Longitude (CDLE):</b>	-105.016188
<b>City (OPS):</b>	Littleton	<b>Fac Type (CDLE):</b>	Non-Retail
<b>Zip Code (OPS):</b>	80124	<b>FacCategory(CDLE):</b>	Other
<b>County (OPS):</b>	Douglas	<b>State (OPS):</b>	CO
<b>LatLong (OPS):</b>	39.613703, -105.016188	<b>City (CDLE):</b>	Littleton
<b>FacName (CDLE):</b>	RTD Park And Ride	<b>Zip (CDLE):</b>	80124

Map Key	Number of Records	Direction	Distance (mi/ft)	Elev/Diff (ft)	Site	DB
---------	-------------------	-----------	------------------	----------------	------	----

**Address (CDLE):** 5700 S Prince St **County (CDLE):** Douglas  
**State (CDLE):**  
**Data Source(s):** Colorado Storage Tank Information System (COSTIS) (As of October, 2021); Colorado Department of Labor and Employment (CDLE); Oil & Public Safety(OPS) Regulated Storage Tanks

**Facility Information (CDLE)**

**Count of Tank Tag:** 0 **Accnt Holdr Name:** Unknown #2  
**No. Dispensers:** 0 **Type:** Non-Retail  
**Owner ID:** OWNR-17702

**Owner Information (CDLE)**

**Contact Name:** Unknown #2 **Middle Init:**  
**First Name:**  
**Company Name:** Unknown #2  
**Last Name:** Unknown #2  
**Address:** Unknown, Greeley, CO 80631  
**Comment:**

**UST Tanks (COSTIS) (As of October 2021)**

**Tank ID:** 32792 **Owner ID:** 17702  
**Tank Tag:** '14913-1 **Tank Owner:**  
**Tank Type Desc:** UST **County:** Douglas  
**Tank Count:** 46668 **Product Name:** Unknown  
**Capacity:** 2000  
**Facility Owner:** Unknown #2  
**Facility Name Address:** RTD Park And Ride<br>5700 S Prince St<br>Littleton 80124

**UST Tanks 1 (CDLE)**

**Tank Tag:** 14913-1 **Overfill Preven:**  
**Tank Type:** UST **Product Type/Name:** Unknown  
**Tank Status:** Permanently Closed **Piping Wall Type:** None  
**Capacity:** 2000 **Tank Wall Type:**  
**Install Date:** **Piping System:**  
**Date Closed:** 6/11/1999 **Piping Type:** Other  
**Tank Material:** Not Listed  
**Piping Material:** Not Listed

**UST Tanks 2 (CDLE)**

**Closure Meth ID:** **No Fee:** No  
**Unregulated:** FALSE **Anch Method Desc:**  
**Last Used Date:** **Pipe Reld Meth1 ID:** T13/L13: Not Listed  
**Del Prohib Date:** **Pipe Reldet Date:**  
**Spill Protected:** **Backfill Mat Desc:**  
**Spl Container Size:** **Bfill DrtCvr Amt:**  
**Spl Protection Dt:** **Manifold:** No  
**Spl Container Mfg:** **Registration Date:**  
**Spl Container Mdel:** **Compartment:** FALSE  
**Tank Reld Meth1 ID:** **Cpmet:** No  
**Tank Lining Date:** **Invault:** FALSE  
**CP Test Date:**

**Oil & Public Safety Regulated Storage Tanks (COSTIS)**

**Tank Tag:** 14913-1 **Leak Detector Type:**  
**Tank Status:** Permanently Closed **Capacity Gallons :** 2000  
**Tank Type:** UST **Product:** Unknown  
**Tank Name:** TNK-028736 **Piping Type:** Other

Map Key	Number of Records	Direction	Distance (mi/ft)	Elev/Diff (ft)	Site	DB
---------	-------------------	-----------	------------------	----------------	------	----

<b>Installation Date:</b>					<b>Piping System:</b>	
<b>Closure Date:</b>	6/11/1999				<b>Piping Material:</b>	Not Listed
<b>Tank Material:</b>	Not Listed				<b>Piping Wall Type:</b>	None
<b>Tank Wall Type:</b>					<b>Address:</b>	5700 S Prince St
<b>Facility Name:</b>	RTD Park And Ride				<b>City:</b>	Littleton
<b>Facility Type:</b>	Non-Retail				<b>County:</b>	Douglas
<b>Facility Category:</b>	Other				<b>ZIP Code:</b>	80124
<b>Overfill Preven:</b>						
<b>Tank Corsn Protection Meth:</b>						
<b>Tank Rel Detn Mthd Primary:</b>		T13/L13:	Not Listed			
<b>Tank Rel Detn Mthd Secondary:</b>						
<b>Piping Corsn Protection (PCP):</b>						
<b>PCP at Tank:</b>						
<b>PCP at Dispenser:</b>						
<b>Piping Rel Detn Mthd Primary:</b>		T13/L13:	Not Listed			
<b>Piping Rel Detn Mthd Secondary:</b>						

**UST Owner (COSTIS) (As of October 2021)**

<b>Owner ID:</b>	17702	<b>Address1:</b>	Unknown
<b>First Name:</b>		<b>City:</b>	Greeley
<b>Middle Init:</b>		<b>State:</b>	CO
<b>Last Name:</b>	Unknown #2	<b>County:</b>	Weld
<b>Full Name:</b>		<b>Zip Code:</b>	80631

**Oil & Public Safety Regulated Storage Tank Details**

**No of Tanks:** 0

**Facility Contact Details (CDLE)**

<b>Contact ID:</b>	0033h00000mtZqq	<b>Role:</b>	Facility Owner
<b>Costis ID:</b>	FACOWN-14913-8388-Aug 25 1999 12:00AM	<b>Fac Contact Name:</b>	FCON-056308
<b>Active:</b>	TRUE	<b>Contact Last Name:</b>	Unknown #2

<b>7</b>	<b>2 of 2</b>	<b>SSE</b>	<b>0.00 / 0.00</b>	<b>5,350.43 / 3</b>	<b>RTD Park And Ride 5700 S Prince St Littleton 80124 CO</b>	<b>LST</b>
----------	---------------	------------	--------------------	---------------------	--	------------

<b>Facility ID:</b>	14913	<b>Fac Name(CDLE):</b>	RTD Park And Ride
<b>Event ID:</b>		<b>Address(CDLE):</b>	5700 S Prince St
<b>Facility Name(OPS):</b>	RTD Park And Ride	<b>Fac Type(CDLE):</b>	Non-Retail
<b>Facility Type(OPS):</b>	Non-Retail	<b>Fac Category(CDLE):</b>	Other
<b>Fac Category(OPS):</b>	Other	<b>City(CDLE):</b>	Littleton
<b>Address(OPS):</b>	5700 S Prince St	<b>Zip(CDLE):</b>	80124
<b>City(OPS):</b>	Littleton	<b>County(CDLE):</b>	Douglas
<b>Zip Code(OPS):</b>	80124	<b>State(CDLE):</b>	
<b>County(OPS):</b>	Douglas	<b>Latitude(CDLE):</b>	39.613703
<b>State(OPS):</b>	CO	<b>Longitude(CDLE):</b>	-105.016188
<b>Lat Long(OPS):</b>	39.613703, -105.016188		
<b>Fac Name(COSTIS):</b>	RTD Park And Ride		
<b>Address (COSTIS):</b>	5700 S Prince St Littleton 80124		
<b>County (COSTIS):</b>	Douglas		
<b>Original Source:</b>	Colorado Storage Tank Information System (COSTIS) (As of October, 2021); Colorado Department of Labor and Employment (CDLE); Oil & Public Safety(OPS) Regulated Storage Tanks; OPS Petroleum Release Events in Colorado - Petroleum Release Events		
<b>Owner ID:</b>	17702		
<b>Owner Name:</b>			

**Events (CDLE)**

Map Key	Number of Records	Direction	Distance (mi/ft)	Elev/Diff (ft)	Site	DB
Event ID:	7560				Proj. Closure Date:	
Alt Event ID:					Category:	
Status:	Closed				Sardonyx ID:	
UST Tank Count:	1				MTBE Classifica:	
AST Tank Count:	0				Sum of Reimbur Amt:	
Source of Release:					Reviewer Full Name:	Robert Shoup
Cause of Release:					Logged On:	7/19/1999
Confirm Rel Dt:					Logged By:	
Site Name:		RTD Park And Ride				
Loc Addr:						
Loc Addr2:						
Loc Addr3:						
Aka Name:						
Aka Loc Addr:						

**Facility (CDLE)**

Owner Costis ID:	OWNR-17702	Type:	Non-Retail
No of Active Tanks:	0	Facility Owner:	Unknown #2
No of Metred Prod:	0		

**Events (COSTIS) (As of October 2021)**

Event ID:	7560	Log Date:	7/19/1999
Process Status Name:	Closed		
Site Name:	RTD Park And Ride		
Facility Name:			
Address:	5700 S Prince St Littleton CO 80124		
Loc Address:	5700 S Prince St Littleton 80124		
Loc City:	Littleton		
Loc County:	Douglas		

**OPS Regulated Storage Tanks**

No of Tanks:	0
--------------	---

**OPS Petroleum Release Events in Colorado - Petroleum Release Events**

Event ID:	7560	Phone:	(303) 318-4357
Release No:	REL-010161	City:	Littleton
Status:	Closed	Zip:	80124
Release Date:		State:	CO
Closure Date:	8/25/1999	County:	Douglas
NFA Type:	Pre-RBCA	Latitude:	39.613703
Release Cause:		Longitude:	-105.016188
Reimbursement Total:		Latitude Longitude:	39.613703, -105.016188
Contact:	Robert Shoup		
Release Source:			
Site Name:	RTD Park And Ride		
Address:	5700 S Prince St		
Email:	cdle_ops_public_record_center@state.co.us		
Link :	https://socgov18.force.com/s/release/a183h000003KXtr		

<u>8</u>	1 of 1	S	0.00 / 0.00	5,349.89 / 3	2410 W. MAIN ST. LITTLETON CO 80120-	SPILLS
----------	--------	---	-------------	--------------	--------------------------------------	--------

Case No:	2002-1089	H2O Unit Measure 2:	
Main ID:		Quantity 3:	
NRC No:		Unit Measure 3:	
Dt of Spl or Rel:	8/19/2002	H2O quantity 3:	
Event Time:	12:00:00 PM	H2O Unit Measure 3:	
1st Rep Event Dt:	8/19/2002	Cause:	OTHER
Date Reported:	8/19/2002	Death:	0

Map Key	Number of Records	Direction	Distance (mi/ft)	Elev/Diff (ft)	Site	DB
<b>Time Reported:</b>	1:27:00 AM				<b>Injury:</b>	0
<b>Date Entered:</b>	8/19/2002				<b>Evacuation:</b>	0
<b>Time Entered:</b>	1:34:42 PM				<b>Evacuation No:</b>	0
<b>Land:</b>	TRUE				<b>PRP City:</b>	LITTLETON
<b>Air:</b>	FALSE				<b>PRP County:</b>	
<b>Surface Water:</b>	FALSE				<b>PRP State:</b>	CO
<b>Ground Water:</b>	FALSE				<b>PRP Zip:</b>	80120-
<b>Material Type:</b>	OTHER				<b>PRP Phone:</b>	303-794-0193
<b>Quantity 1:</b>	55				<b>PRP Extension:</b>	
<b>Unit Measure 1:</b>	GALLONS				<b>Mile Marker:</b>	
<b>H2O Quantity 1:</b>	0				<b>Who Took Report:</b>	GREG STASINOS
<b>H2O Unit Measure 1:</b>					<b>Fixed Facility:</b>	FALSE
<b>Material 2:</b>					<b>Event County:</b>	ARAPAHOE
<b>Quantity 2:</b>					<b>Latitude:</b>	0
<b>Unit Measure 2:</b>					<b>Longitude:</b>	0
<b>H2O Quantity 2:</b>						
<b>Source Desc:</b>						
<b>Source:</b>	F					
<b>Source Type:</b>	55 GAL DRUM OF COOKING OIL					
<b>Medium:</b>	LAND					
<b>Waterway:</b>						
<b>Material 1:</b>	COOKING OIL					
<b>Material 3:</b>						
<b>PRP:</b>	FAMILY BAR					
<b>PRP Contact:</b>	BARBARA GRIFFITH					
<b>PRP Street:</b>	2410 W. MAIN ST.					
<b>PRP Fax:</b>						
<b>Responder 1:</b>	LITTLETON FIRE DEPT.					
<b>Responder 2:</b>						
<b>Responder 3:</b>						
<b>Response Comments:</b>						
<b>Notified Name:</b>	HMWMD-VIRGINIA DUFFY **Note: Many records provided by the department have a truncated [Notified Name] field.					
<b>Additional Comments:</b>						
<b>Comments:</b>	RICK YOUNG-FIRE MARSHAL FOR LITTLETON HAS BEEN NOTIFIED OF SITUATION.					
<b>Cause Info:</b>	FIFTY-FIVE GALLON DRUM OF DEEP FRIER GREASE WAS PURPOSEFULLY TIPPED OVER IN ALLEY OF ADDRESS LISTED ABOVE. GREASE HAS FLOWED AND MIGRATED A TOTAL DISTANCE OF ONE CITY BLOCK.					
<b>Action:</b>	LITTLETON FIRE DEPT. IS ON SCENE AND ISSUED A CITATION TO BUSINESS OWNER FOR IMPROPER STORAGE OF COOKING GREASE. CLEAN UP CONTRACTOR HAS BEEN CALLED.					

9      1 of 1      E      0.00 / 0.00      5,348.08 / 1      PBM EXCAVATING CO.  
5645 S. SYCAMORE ST.  
LITTLETON CO      ASBESTOS

**Permit:** 14AR6276D      **Source Lat:**  
**Permit Beg:** 11/26/14      **Source Lon:**  
**Begin Date:**      **Source County:**  
**End Date:**      **Elevation:** 5349  
**Project:** DEMOLITION PROJECT      **Linear Feet:**  
**Projec Len:**      **Sq Feet:**  
**Owner Name:**      **Drums:**  
**Location:** 5645 S. SYCAMORE ST., LITTLETON

**Asbestos Historical**

**Permit:** 14AR6277D      **Source Name:** PBM EXCAVATING CO.  
**Permit Beg:** 11/26/14      **Address:** 5645 S. SYCAMORE ST.  
**Begin Date:**      **City:** LITTLETON  
**End Date:**      **State:** CO  
**Project:** DEMOLITION PROJECT      **Zip:**  
**Project Len:**      **County:**  
**Owner Name:**      **Lat:**  
**Drums:**      **Long:**  
**Linear Feet:**      **Elevation:** 5349  
**Sq Feet:**



Map Key	Number of Records	Direction	Distance (mi/ft)	Elev/Diff (ft)	Site	DB
<b>Location:</b>		5645 S. SYCAMORE ST., LITTLETON				
<a href="#">10</a>	1 of 2	NW	0.00 / 0.00	5,343.82 / -3	NEVADA PLACE RESIDENCE 5591 S NEVADA PL LITTLETON CO 80120	FINDS/FRS
<b>Registry ID:</b>		110064739699				
<b>FIPS Code:</b>		CO005				
<b>HUC Code:</b>		10190002				
<b>Site Type Name:</b>		STATIONARY				
<b>Location Description:</b>						
<b>Supplemental Location:</b>						
<b>Create Date:</b>		11-SEP-15				
<b>Update Date:</b>		01-APR-16				
<b>Interest Types:</b>		ICIS-NPDES NON-MAJOR				
<b>SIC Codes:</b>		1521				
<b>SIC Code Descriptions:</b>		GENERAL CONTRACTORS-SINGLE-FAMILY HOUSES				
<b>NAICS Codes:</b>						
<b>NAICS Code Descriptions:</b>						
<b>Conveyor:</b>		FRS-GEOCODE				
<b>Federal Facility Code:</b>						
<b>Federal Agency Name:</b>						
<b>Tribal Land Code:</b>						
<b>Tribal Land Name:</b>						
<b>Congressional Dist No:</b>		06				
<b>Census Block Code:</b>		080050065011031				
<b>EPA Region Code:</b>		08				
<b>County Name:</b>		ARAPAHOE				
<b>US/Mexico Border Ind:</b>						
<b>Latitude:</b>		39.61587				
<b>Longitude:</b>		-105.01726				
<b>Reference Point:</b>		CENTER OF A FACILITY OR STATION				
<b>Coord Collection Method:</b>		ADDRESS MATCHING-HOUSE NUMBER				
<b>Accuracy Value:</b>		30				
<b>Datum:</b>		NAD83				
<b>Source:</b>						
<b>Facility Detail Rprt URL:</b>		https://ofmpub.epa.gov/frs_public2/fii_query_detail.disp_program_facility?p_registry_id=110064739699				
<b>Data Source:</b>		Facility Registry Service - Single File				
<b>Program Acronyms:</b>						
NPDES:COR03D257						

<a href="#">10</a>	2 of 2	NW	0.00 / 0.00	5,343.82 / -3	NEVADA PLACE RESIDENCE 5591 S NEVADA PL LITTLETON CO 80120	ICIS
<b>EPA Region:</b>		08				
<b>Registry ID:</b>		110064739699				
<b>Pgm Sys ID:</b>		COR03D257				
<b>Pgm Sys Acnrm:</b>		NPDES				
<b>Permit Type:</b>		General Permit Covered Facility				
<b>Federal Fac ID:</b>						
<b>Tribal Land Code:</b>						
<b>County:</b>		Arapahoe				
<b>Latitude 83:</b>		39.6158				
<b>Longitude 83:</b>		-105.017				

<a href="#">11</a>	1 of 2	E	0.00 / 0.00	5,347.98 / 1	A & L ABATEMENT, LLC 5636 S. SYCAMORE ST. LITTLETON CO	ASBESTOS
<b>Permit:</b>		12AR2955A				
<b>Permit Beg:</b>		07/31/12				
<b>Begin Date:</b>						
<b>End Date:</b>						
<b>Project:</b>		ASBESTOS ABATEMENT PROJECT				
<b>Projec Len:</b>		30				
<b>Owner Name:</b>						
<b>Location:</b>						
<b>Source Lat:</b>						
<b>Source Lon:</b>						
<b>Source County:</b>						
<b>Elevation:</b>		5348				
<b>Linear Feet:</b>						
<b>Sq Feet:</b>		1247				
<b>Drums:</b>						

Map Key	Number of Records	Direction	Distance (mi/ft)	Elev/Diff (ft)	Site	DB
<a href="#">11</a>	2 of 2	E	0.00 / 0.00	5,347.98 / 1	PBM EXCAVATING CO. 5636 S. SYCAMORE STREET LITTLETON CO	ASBESTOS
<b>Permit:</b>	12AR3341D			<b>Source Lat:</b>		
<b>Permit Beg:</b>	08/22/12			<b>Source Lon:</b>		
<b>Begin Date:</b>				<b>Source County:</b>		
<b>End Date:</b>				<b>Elevation:</b>	5348	
<b>Project:</b>	DEMOLITION PROJECT			<b>Linear Feet:</b>		
<b>Projec Len:</b>	27			<b>Sq Feet:</b>		
<b>Owner Name:</b>				<b>Drums:</b>		
<b>Location:</b>						
<a href="#">12</a>	1 of 1	SE	0.00 / 0.00	5,351.01 / 4	2350 W. MAIN ST. #209 LITTLETON CO 80210-	SPILLS
<b>Case No:</b>	2004-830			<b>H2O Unit Measure 2:</b>		
<b>Main ID:</b>				<b>Quantity 3:</b>		
<b>NRC No:</b>				<b>Unit Measure 3:</b>		
<b>Dt of Spl or Rel:</b>	9/10/2004			<b>H2O quantity 3:</b>		
<b>Event Time:</b>	12:00:00 PM			<b>H2O Unit Measure 3:</b>		
<b>1st Rep Event Dt:</b>	9/10/2004			<b>Cause:</b>	CRIMINAL INTENT	
<b>Date Reported:</b>	12/27/2004			<b>Death:</b>		
<b>Time Reported:</b>	11:19:00 AM			<b>Injury:</b>		
<b>Date Entered:</b>	12/27/2004			<b>Evacuation:</b>		
<b>Time Entered:</b>	11:19:54 AM			<b>Evacuation No:</b>		
<b>Land:</b>	FALSE			<b>PRP City:</b>		
<b>Air:</b>	FALSE			<b>PRP County:</b>		
<b>Surface Water:</b>	FALSE			<b>PRP State:</b>	CO	
<b>Ground Water:</b>	FALSE			<b>PRP Zip:</b>		
<b>Material Type:</b>	METH LAB			<b>PRP Phone:</b>		
<b>Quantity 1:</b>				<b>PRP Extension:</b>		
<b>Unit Measure 1:</b>	UNKNOWN			<b>Mile Marker:</b>		
<b>H2O Quantity 1:</b>				<b>Who Took Report:</b>	GREG STASINOS	
<b>H2O Unit Measure 1:</b>	U			<b>Fixed Facility:</b>	TRUE	
<b>Material 2:</b>				<b>Event County:</b>	ARAPAHOE	
<b>Quantity 2:</b>				<b>Latitude:</b>	0	
<b>Unit Measure 2:</b>				<b>Longitude:</b>	0	
<b>H2O Quantity 2:</b>						
<b>Source Desc:</b>						
<b>Source:</b>	F					
<b>Source Type:</b>	METH LAB					
<b>Medium:</b>	FIXED FACILITY					
<b>Waterway:</b>						
<b>Material 1:</b>	METH LAB					
<b>Material 3:</b>						
<b>PRP:</b>						
<b>PRP Contact:</b>						
<b>PRP Street:</b>						
<b>PRP Fax:</b>						
<b>Responder 1:</b>	SOUTH METRO DRUG TF					
<b>Responder 2:</b>	CALDWELL					
<b>Responder 3:</b>						
<b>Response Comments:</b>						
<b>Notified Name:</b>	HMWMD-CHRYL KELLEY **Note: Many records provided by the department have a truncated [Notified Name] field.					
<b>Additional Comments:</b>						
<b>Comments:</b>						
<b>Cause Info:</b>	CRIMINAL INTENT-METH LAB **Note: Many records provided by the department have a truncated [Cause Info] field.					
<b>Action:</b>	CALDWELL ENVIRONMENTAL WAS NOTIFIED FOR CLEANUP.					
<a href="#">13</a>	1 of 2	ESE	0.00 / 0.00	5,349.29 / 2	MENDOZA DEMOLITION SERVICES	ASBESTOS

Map Key	Number of Records	Direction	Distance (mi/ft)	Elev/Diff (ft)	Site	DB
					5652 S. SYCAMORE ST. LITTLETON CO	
Permit:	13AR0793D			Source Lat:		
Permit Beg:	02/26/13			Source Lon:		
Begin Date:				Source County:		
End Date:				Elevation:	5350	
Project:	DEMOLITION PROJECT			Linear Feet:		
Projec Len:				Sq Feet:		
Owner Name:				Drums:		
Location:						

13      2 of 2      ESE      0.00 / 0.00      5,349.29 / 2      PBM EXCAVATING CO.  
5652 S. SYCAMORE ST.  
LITTLETON CO      ASBESTOS

Permit:	15AR7458D	Source Lat:	
Permit Beg:	01/13/16	Source Lon:	
Begin Date:	01/13/16	Source County:	
End Date:		Elevation:	
Project:	DEMOLITION PROJECT	Linear Feet:	
Projec Len:		Sq Feet:	
Owner Name:	VPV, LLC	Drums:	
Location:	5652 S. SYCAMORE ST., LITTLETON, CO		

**Asbestos Historical**

Permit:	16DE3924D	Source Name:	MARC PIZZO FERRATO
Permit Beg:		Address:	5652 S. SYCAMORE ST.
Begin Date:	07/12/16	City:	LITTLETON
End Date:		State:	CO
Project:	DEMOLITION PROJECT	Zip:	
Project Len:		County:	
Owner Name:	VPDUZ, LLC	Lat:	
Drums:		Long:	
Linear Feet:		Elevation:	
Sq Feet:			
Location:	5652 S. SYCAMORE ST., LITTLETON, CO		

14      1 of 1      SSW      0.00 / 0.00      5,350.09 / 3      CITY HALL  
2450 WEST MAIN STREET  
LITTLETON CO 80120-1911      FINDS/FRS

Registry ID:	110020955938
FIPS Code:	08005
HUC Code:	10190002
Site Type Name:	MONITORING STATION
Location Description:	
Supplemental Location:	
Create Date:	19-APR-05
Update Date:	03-NOV-06
Interest Types:	AIR MONITORING SITE
SIC Codes:	
SIC Code Descriptions:	
NAICS Codes:	
NAICS Code Descriptions:	
Conveyor:	FRS-GEOCODE
Federal Facility Code:	
Federal Agency Name:	
Tribal Land Code:	
Tribal Land Name:	
Congressional Dist No:	06
Census Block Code:	080050065011033
EPA Region Code:	08
County Name:	ARAPAHOE
US/Mexico Border Ind:	

Map Key	Number of Records	Direction	Distance (mi/ft)	Elev/Diff (ft)	Site	DB
<b>Latitude:</b>		39.61372				
<b>Longitude:</b>		-105.01687				
<b>Reference Point:</b>		CENTER OF A FACILITY OR STATION				
<b>Coord Collection Method:</b>		ADDRESS MATCHING-HOUSE NUMBER				
<b>Accuracy Value:</b>		30				
<b>Datum:</b>		NAD83				
<b>Source:</b>						
<b>Facility Detail Rprt URL:</b>		https://ofmpub.epa.gov/frs_public2/fii_query_detail.disp_program_facility?p_registry_id=110020955938				
<b>Data Source:</b>		Facility Registry Service - Single File				
<b>Program Acronyms:</b>						
AIRS/AQS:1685						

<a href="#">15</a>	1 of 2	NW	0.00 / 0.00	5,343.66 / -3	WVC COMPANY 5592 S. NEVADA STREET LITTLETON CO 80120	ASBESTOS
<b>Permit:</b>	08AR1816D			<b>Source Lat:</b>		
<b>Permit Beg:</b>	06/01/08			<b>Source Lon:</b>		
<b>Begin Date:</b>				<b>Source County:</b>	ARAPAHOE	
<b>End Date:</b>				<b>Elevation:</b>	5344	
<b>Project:</b>	DEMOLITION PROJECT			<b>Linear Feet:</b>		
<b>Projec Len:</b>	9			<b>Sq Feet:</b>		
<b>Owner Name:</b>				<b>Drums:</b>		
<b>Location:</b>						

<a href="#">15</a>	2 of 2	NW	0.00 / 0.00	5,343.66 / -3	WVC COMPANY 5592 S. NEVADA ST. LITTLETON CO 80120	ASBESTOS
<b>Permit:</b>	08AR1798D			<b>Source Lat:</b>		
<b>Permit Beg:</b>	06/01/08			<b>Source Lon:</b>		
<b>Begin Date:</b>				<b>Source County:</b>	ARAPAHOE	
<b>End Date:</b>				<b>Elevation:</b>	5344	
<b>Project:</b>	DEMOLITION PROJECT			<b>Linear Feet:</b>		
<b>Projec Len:</b>	9			<b>Sq Feet:</b>		
<b>Owner Name:</b>				<b>Drums:</b>		
<b>Location:</b>						

<a href="#">16</a>	1 of 2	ENE	0.00 / 0.00	5,347.15 / 0	MENDOZA DEMOLITION SERVICES 5616 S. SYCAMORE LITTLETON CO	ASBESTOS
<b>Permit:</b>	17JE5161D			<b>Source Lat:</b>		
<b>Permit Beg:</b>				<b>Source Lon:</b>		
<b>Begin Date:</b>	08/30/2017			<b>Source County:</b>		
<b>End Date:</b>				<b>Elevation:</b>		
<b>Project:</b>	DEMOLITION PROJECT			<b>Linear Feet:</b>		
<b>Projec Len:</b>	61			<b>Sq Feet:</b>		
<b>Owner Name:</b>				<b>Drums:</b>		
<b>Location:</b>	5616 S. SYCAMORE, LITTLETON					

<a href="#">16</a>	2 of 2	ENE	0.00 / 0.00	5,347.15 / 0	MENDOZA DEMOLITION SERVICES 5616 S. SYCAMORE LITTLETON CO	ASBESTOS
<b>Permit:</b>	17JE5160D			<b>Source Lat:</b>		
<b>Permit Beg:</b>				<b>Source Lon:</b>		
<b>Begin Date:</b>	08/30/2017			<b>Source County:</b>		
<b>End Date:</b>				<b>Elevation:</b>		
<b>Project:</b>	DEMOLITION PROJECT			<b>Linear Feet:</b>		

Map Key	Number of Records	Direction	Distance (mi/ft)	Elev/Diff (ft)	Site	DB
<hr/> <b>Projec Len:</b> 15 <span style="float: right;"><b>Sq Feet:</b></span> <b>Owner Name:</b> <span style="float: right;"><b>Drums:</b></span> <b>Location:</b> 5616 S. SYCAMORE, LITTLETON						
<a href="#">17</a>	1 of 2	ENE	0.00 / 0.00	5,346.79 / 0	MENDOZA DEMOLITION SERVICES 5612 S. SYCAMORE LITTLETON CO	ASBESTOS
<b>Permit:</b> 17JE5156D <span style="float: right;"><b>Source Lat:</b></span> <b>Permit Beg:</b> <span style="float: right;"><b>Source Lon:</b></span> <b>Begin Date:</b> 08/30/2017 <span style="float: right;"><b>Source County:</b></span> <b>End Date:</b> <span style="float: right;"><b>Elevation:</b></span> <b>Project:</b> DEMOLITION PROJECT <span style="float: right;"><b>Linear Feet:</b></span> <b>Projec Len:</b> 18 <span style="float: right;"><b>Sq Feet:</b></span> <b>Owner Name:</b> <span style="float: right;"><b>Drums:</b></span> <b>Location:</b> 5612 S. SYCAMORE, LITTLETON						
<a href="#">17</a>	2 of 2	ENE	0.00 / 0.00	5,346.79 / 0	MENDOZA DEMOLITION SERVICES 5612 S. SYCAMORE LITTLETON CO	ASBESTOS
<b>Permit:</b> 17JE5157D <span style="float: right;"><b>Source Lat:</b></span> <b>Permit Beg:</b> <span style="float: right;"><b>Source Lon:</b></span> <b>Begin Date:</b> 08/30/2017 <span style="float: right;"><b>Source County:</b></span> <b>End Date:</b> <span style="float: right;"><b>Elevation:</b></span> <b>Project:</b> DEMOLITION PROJECT <span style="float: right;"><b>Linear Feet:</b></span> <b>Projec Len:</b> 18 <span style="float: right;"><b>Sq Feet:</b></span> <b>Owner Name:</b> <span style="float: right;"><b>Drums:</b></span> <b>Location:</b> 5612 S. SYCAMORE, LITTLETON						
<a href="#">18</a>	1 of 1	ENE	0.00 / 0.00	5,346.79 / 0	CLEAR DEVELOPMENTS, LLC 5612 S. SYCAMORE ST. LITTLETON CO	ASBESTOS
<b>Permit:</b> 17JE3130A <span style="float: right;"><b>Source Lat:</b></span> <b>Permit Beg:</b> 06/05/2017 <span style="float: right;"><b>Source Lon:</b></span> <b>Begin Date:</b> <span style="float: right;"><b>Source County:</b></span> <b>End Date:</b> <span style="float: right;"><b>Elevation:</b></span> <b>Project:</b> ASBESTOS ABATEMENT PROJECT <span style="float: right;"><b>Linear Feet:</b></span> <b>Projec Len:</b> 30 <span style="float: right;"><b>Sq Feet:</b> 912</span> <b>Owner Name:</b> <span style="float: right;"><b>Drums:</b></span> <b>Location:</b> 5612 S. SYCAMORE ST., LITTLETON						
<a href="#">19</a>	1 of 2	ENE	0.00 / 0.00	5,346.00 / -1	MENDOZA DEMOLITION SERVICES 5606 S. SYCAMORE LITTLETON CO	ASBESTOS
<b>Permit:</b> 17JE5158D <span style="float: right;"><b>Source Lat:</b></span> <b>Permit Beg:</b> <span style="float: right;"><b>Source Lon:</b></span> <b>Begin Date:</b> 08/30/2017 <span style="float: right;"><b>Source County:</b></span> <b>End Date:</b> <span style="float: right;"><b>Elevation:</b></span> <b>Project:</b> DEMOLITION PROJECT <span style="float: right;"><b>Linear Feet:</b></span> <b>Projec Len:</b> 16 <span style="float: right;"><b>Sq Feet:</b></span> <b>Owner Name:</b> <span style="float: right;"><b>Drums:</b></span> <b>Location:</b> 5606 S. SYCAMORE, LITTLETON						
<a href="#">19</a>	2 of 2	ENE	0.00 / 0.00	5,346.00 / -1	MENDOZA DEMOLITION SERVICES 5606 S. SYCAMORE LITTLETON CO	ASBESTOS

Map Key	Number of Records	Direction	Distance (mi/ft)	Elev/Diff (ft)	Site	DB
Permit:	17JE5159D				Source Lat:	
Permit Beg:					Source Lon:	
Begin Date:	08/30/2017				Source County:	
End Date:					Elevation:	
Project:	DEMOLITION PROJECT				Linear Feet:	
Projec Len:	16				Sq Feet:	
Owner Name:					Drums:	
Location:	5606 S. SYCAMORE, LITTLETON					

20      1 of 1      **SSW**      0.00 / 0.00      5,349.61 / 3      City Of Center  
Town Hall Center 81125  
CO      **UST**

**Facility ID:** 1164      **Fac Name (COSTIS):** City Of Center  
**FacilityName(OPS):** City Of Center      **Address (COSTIS):** Town Hall<br>Center 81125  
**FacilityType(OPS):** Non-Retail      **County (COSTIS):** Rio Grande  
**Fac Category (OPS):** State/Local Government      **Latitude (CDLE):** 39.613487  
**Address (OPS):** Town Hall      **Longitude (CDLE):** -105.016975  
**City (OPS):** Center      **Fac Type (CDLE):** Non-Retail  
**Zip Code (OPS):** 81125      **FacCategory(CDLE):** State/Local Government  
**County (OPS):** Rio Grande      **State (OPS):** CO  
**LatLong (OPS):** 39.613487, -105.016975      **City (CDLE):** Center  
**FacName (CDLE):** City Of Center      **Zip (CDLE):** 81125  
**Address (CDLE):** Town Hall      **County (CDLE):** Rio Grande  
**State (CDLE):**  
**Data Source(s):** Colorado Storage Tank Information System (COSTIS) (As of October, 2021); Colorado Department of Labor and Employment (CDLE); Oil & Public Safety(OPS) Regulated Storage Tanks

**Facility Information (CDLE)**

**Count of Tank Tag:** 0      **Accnt Holdr Name:** Jones Oil Co  
**No. Dispensers:** 0      **Type:** Non-Retail  
**Owner ID:** OWNR-3120

**Owner Information (CDLE)**

**Contact Name:** Jones Oil Co      **Middle Init:**  
**First Name:**  
**Company Name:** Jones Oil Co  
**Last Name:** Jones Oil Co  
**Address:** PO Box 1150  
  
**Comment:** 580 Hwy 112, Center, CO 81125  
MAURICE C JONES

**UST Tanks (COSTIS) (As of October 2021)**

**Tank ID:** 3327      **Owner ID:** 3120  
**Tank Tag:** '1164-2      **Tank Owner:**  
**Tank Type Desc:** UST      **County:** Rio Grande  
**Tank Count:** 46668      **Product Name:** Gasoline  
**Capacity:** 300  
**Facility Owner:** Jones Oil Co  
**Facility Name Address:** City Of Center<br>Town Hall<br>Center 81125  
  
**Tank ID:** 3326      **Owner ID:** 3120  
**Tank Tag:** '1164-1      **Tank Owner:**  
**Tank Type Desc:** UST      **County:** Rio Grande  
**Tank Count:** 46668      **Product Name:** Gasoline  
**Capacity:** 560  
**Facility Owner:** Jones Oil Co  
**Facility Name Address:** City Of Center<br>Town Hall<br>Center 81125

Map Key	Number of Records	Direction	Distance (mi/ft)	Elev/Diff (ft)	Site	DB
---------	-------------------	-----------	------------------	----------------	------	----

**UST Tanks 1 (CDLE)**

<b>Tank Tag:</b>	1164-1	<b>Overfill Preven:</b>	
<b>Tank Type:</b>	UST	<b>Product Type/Name:</b>	Gasoline
<b>Tank Status:</b>	Permanently Closed	<b>Piping Wall Type:</b>	None
<b>Capacity:</b>	560	<b>Tank Wall Type:</b>	
<b>Install Date:</b>	3/19/1971	<b>Piping System:</b>	
<b>Date Closed:</b>	1/1/1989	<b>Piping Type:</b>	UG: Underground
<b>Tank Material:</b>	Asphalt Coated or Bare Steel		
<b>Piping Material:</b>	Galvanized Steel		

**UST Tanks 2 (CDLE)**

<b>Closure Meth ID:</b>		<b>No Fee:</b>	Yes
<b>Unregulated:</b>	FALSE	<b>Anch Method Desc:</b>	
<b>Last Used Date:</b>	1/1/1989	<b>Pipe Reld Meth1 ID:</b>	
<b>Del Prohib Date:</b>		<b>Pipe Reldet Date:</b>	
<b>Spill Protected:</b>		<b>Backfill Mat Desc:</b>	
<b>Spl Container Size:</b>		<b>Bfill DrtCvr Amt:</b>	
<b>Spl Protection Dt:</b>		<b>Manifold:</b>	No
<b>Spl Container Mfg:</b>		<b>Registration Date:</b>	
<b>Spl Container Mdel:</b>		<b>Compartment:</b>	FALSE
<b>Tank Reld Meth1 ID:</b>		<b>Cpmet:</b>	No
<b>Tank Lining Date:</b>		<b>Invault:</b>	FALSE
<b>CP Test Date:</b>			

**UST Tanks 1 (CDLE)**

<b>Tank Tag:</b>	1164-2	<b>Overfill Preven:</b>	
<b>Tank Type:</b>	UST	<b>Product Type/Name:</b>	Gasoline
<b>Tank Status:</b>	Permanently Closed	<b>Piping Wall Type:</b>	None
<b>Capacity:</b>	300	<b>Tank Wall Type:</b>	
<b>Install Date:</b>	3/18/1966	<b>Piping System:</b>	
<b>Date Closed:</b>	1/1/1989	<b>Piping Type:</b>	UG: Underground
<b>Tank Material:</b>	Asphalt Coated or Bare Steel		
<b>Piping Material:</b>	Bare Steel		

**UST Tanks 2 (CDLE)**

<b>Closure Meth ID:</b>		<b>No Fee:</b>	Yes
<b>Unregulated:</b>	FALSE	<b>Anch Method Desc:</b>	
<b>Last Used Date:</b>	1/1/1989	<b>Pipe Reld Meth1 ID:</b>	
<b>Del Prohib Date:</b>		<b>Pipe Reldet Date:</b>	
<b>Spill Protected:</b>		<b>Backfill Mat Desc:</b>	
<b>Spl Container Size:</b>		<b>Bfill DrtCvr Amt:</b>	
<b>Spl Protection Dt:</b>		<b>Manifold:</b>	No
<b>Spl Container Mfg:</b>		<b>Registration Date:</b>	
<b>Spl Container Mdel:</b>		<b>Compartment:</b>	FALSE
<b>Tank Reld Meth1 ID:</b>		<b>Cpmet:</b>	No
<b>Tank Lining Date:</b>		<b>Invault:</b>	FALSE
<b>CP Test Date:</b>			

**Oil & Public Safety Regulated Storage Tanks (COSTIS)**

<b>Tank Tag:</b>	1164-2	<b>Leak Detector Type:</b>	
<b>Tank Status:</b>	Permanently Closed	<b>Capacity Gallons :</b>	300
<b>Tank Type:</b>	UST	<b>Product:</b>	Gasoline
<b>Tank Name:</b>	TNK-034337	<b>Piping Type:</b>	UG: Underground
<b>Installation Date:</b>	3/18/1966	<b>Piping System:</b>	
<b>Closure Date:</b>	1/1/1989	<b>Piping Material:</b>	Bare Steel
<b>Tank Material:</b>	Asphalt Coated or Bare Steel	<b>Piping Wall Type:</b>	None
<b>Tank Wall Type:</b>		<b>Address:</b>	Town Hall
<b>Facility Name:</b>	City Of Center	<b>City:</b>	Center
<b>Facility Type:</b>	Non-Retail	<b>County:</b>	Rio Grande

Map Key	Number of Records	Direction	Distance (mi/ft)	Elev/Diff (ft)	Site	DB
---------	-------------------	-----------	------------------	----------------	------	----

**Facility Category:** State/Local Government **ZIP Code:** 81125  
**Overfill Preven:**  
**Tank Corsn Protection Meth:**  
**Tank Rel Detn Mthd Primary:**  
**Tank Rel Detn Mthd Secondary:**  
**Piping Corsn Protection (PCP):**  
**PCP at Tank:**  
**PCP at Dispenser:**  
**Piping Rel Detn Mthd Primary:**  
**Piping Rel Detn Mthd Secondary:**

<b>Tank Tag:</b>	1164-1	<b>Leak Detector Type:</b>	
<b>Tank Status:</b>	Permanently Closed	<b>Capacity Gallons :</b>	560
<b>Tank Type:</b>	UST	<b>Product:</b>	Gasoline
<b>Tank Name:</b>	TNK-034336	<b>Piping Type:</b>	UG: Underground
<b>Installation Date:</b>	3/19/1971	<b>Piping System:</b>	
<b>Closure Date:</b>	1/1/1989	<b>Piping Material:</b>	Galvanized Steel
<b>Tank Material:</b>	Asphalt Coated or Bare Steel	<b>Piping Wall Type:</b>	None
<b>Tank Wall Type:</b>		<b>Address:</b>	Town Hall
<b>Facility Name:</b>	City Of Center	<b>City:</b>	Center
<b>Facility Type:</b>	Non-Retail	<b>County:</b>	Rio Grande
<b>Facility Category:</b>	State/Local Government	<b>ZIP Code:</b>	81125

**Overfill Preven:**  
**Tank Corsn Protection Meth:**  
**Tank Rel Detn Mthd Primary:**  
**Tank Rel Detn Mthd Secondary:**  
**Piping Corsn Protection (PCP):**  
**PCP at Tank:**  
**PCP at Dispenser:**  
**Piping Rel Detn Mthd Primary:**  
**Piping Rel Detn Mthd Secondary:**

**UST Owner (COSTIS) (As of October 2021)**

<b>Owner ID:</b>	3120	<b>Address1:</b>	PO Box 1150
<b>First Name:</b>		<b>City:</b>	Center
<b>Middle Init:</b>		<b>State:</b>	CO
<b>Last Name:</b>	Jones Oil Co	<b>County:</b>	Rio Grande
<b>Full Name:</b>		<b>Zip Code:</b>	81125

**Oil & Public Safety Regulated Storage Tank Details**

**No of Tanks:** 0

**Facility Contact Details (CDLE)**

<b>Contact ID:</b>	0033h00000IL0w3	<b>Role:</b>	Facility Owner
<b>Costis ID:</b>	FACOWN-1164-3352-Dec 1 1990 12:00AM	<b>Fac Contact Name:</b>	FCON-020593
<b>Active:</b>	TRUE	<b>Contact Last Name:</b>	Jones Oil Co

<a href="#">21</a>	1 of 1	ENE	0.00 / 0.00	5,346.00 / -1	CLEAR DEVELOPMENTS, LLC 5606 S. SYCAMORE ST. LITTLETON CO	ASBESTOS
--------------------	--------	-----	-------------	---------------	---	----------

<b>Permit:</b>	17JE3015N	<b>Source Lat:</b>	
<b>Permit Beg:</b>	06/02/2017	<b>Source Lon:</b>	
<b>Begin Date:</b>		<b>Source County:</b>	
<b>End Date:</b>		<b>Elevation:</b>	
<b>Project:</b>	ASBESTOS ABATEMENT PROJECT	<b>Linear Feet:</b>	
<b>Projec Len:</b>		<b>Sq Feet:</b>	1700
<b>Owner Name:</b>		<b>Drums:</b>	
<b>Location:</b>	5606 S. SYCAMORE ST., LITTLETON		



Map Key	Number of Records	Direction	Distance (mi/ft)	Elev/Diff (ft)	Site	DB
<a href="#">22</a>	1 of 2	SE	0.00 / 0.00	5,351.24 / 4	ARAPAHOE REAL ESTATE 2329 W MAIN ST SUITE 101 LITTLETON CO 80120	FINDS/FRS

**Registry ID:** 110012377766  
**FIPS Code:**  
**HUC Code:** 10190002  
**Site Type Name:** STATIONARY  
**Location Description:**  
**Supplemental Location:**  
**Create Date:** 01-MAR-00  
**Update Date:** 29-DEC-14  
**Interest Types:** ENFORCEMENT/COMPLIANCE ACTIVITY  
**SIC Codes:** 6513  
**SIC Code Descriptions:** OPERATORS OF APARTMENT BUILDINGS  
**NAICS Codes:**  
**NAICS Code Descriptions:**  
**Conveyor:** FRS-GEOCODE  
**Federal Facility Code:**  
**Federal Agency Name:**  
**Tribal Land Code:**  
**Tribal Land Name:**  
**Congressional Dist No:** 06  
**Census Block Code:** 080050065011017  
**EPA Region Code:** 08  
**County Name:** ARAPAHOE  
**US/Mexico Border Ind:**  
**Latitude:** 39.61372  
**Longitude:** -105.01534  
**Reference Point:** CENTER OF A FACILITY OR STATION  
**Coord Collection Method:** ADDRESS MATCHING-HOUSE NUMBER  
**Accuracy Value:** 30  
**Datum:** NAD83  
**Source:**  
**Facility Detail Rprt URL:** [https://ofmpub.epa.gov/frs\\_public2/fii\\_query\\_detail.disp\\_program\\_facility?p\\_registry\\_id=110012377766](https://ofmpub.epa.gov/frs_public2/fii_query_detail.disp_program_facility?p_registry_id=110012377766)  
**Data Source:** Facility Registry Service - Single File  
**Program Acronyms:**

ICIS:46500

<a href="#">22</a>	2 of 2	SE	0.00 / 0.00	5,351.24 / 4	ARAPAHOE REAL ESTATE 2329 W MAIN ST SUITE 101 LITTLETON CO 80120	ICIS
--------------------	--------	----	-------------	--------------	--	------

<b>EPA Region:</b>		<b>Federal Fac ID:</b>	
<b>Registry ID:</b>	110012377766	<b>Tribal Land Code:</b>	
<b>Pgm Sys ID:</b>	46500	<b>County:</b>	ARAPAHOE
<b>Pgm Sys Acnrm:</b>	ICIS	<b>Latitude 83:</b>	39.61372
<b>Permit Type:</b>		<b>Longitude 83:</b>	-105.01534

#### Details

<b>Interest Type:</b>	ENFORCEMENT/COMPLIANCE ACTIVITY	<b>Public Ind:</b>	Y
<b>Active Status:</b>		<b>FIPS Code:</b>	
<b>Accuracy Value:</b>	30	<b>HUC 8 Code:</b>	10190002
<b>Pgm Report URL:</b>	no data yet	<b>HUC 12:</b>	
<b>Federal Agency Name:</b>			
<b>Federal Land Ind:</b>			
<b>Fed Facility Code:</b>			
<b>Ref Point Desc:</b>	CENTER OF A FACILITY OR STATION		
<b>Collect Mth Desc:</b>	ADDRESS MATCHING-HOUSE NUMBER		
<b>Fac URL:</b>	<a href="https://ofmpub.epa.gov/frs_public2/fii_query_detail.disp_program_facility?p_registry_id=110012377766">https://ofmpub.epa.gov/frs_public2/fii_query_detail.disp_program_facility?p_registry_id=110012377766</a>		
<b>Program URL:</b>			

Map Key	Number of Records	Direction	Distance (mi/ft)	Elev/Diff (ft)	Site	DB
<a href="#">23</a>	1 of 1	ESE	0.00 / 0.00	5,350.65 / 4	EDGE ENVIRONMENTAL, LLC 5686 S. SYCAMORE ST. LITTLETON CO	ASBESTOS
<b>Permit:</b>	13AR4903A			<b>Source Lat:</b>		
<b>Permit Beg:</b>	10/28/13			<b>Source Lon:</b>		
<b>Begin Date:</b>				<b>Source County:</b>		
<b>End Date:</b>				<b>Elevation:</b>	5351	
<b>Project:</b>	ASBESTOS ABATEMENT PROJECT			<b>Linear Feet:</b>		
<b>Projec Len:</b>	30			<b>Sq Feet:</b>	500	
<b>Owner Name:</b>				<b>Drums:</b>		
<b>Location:</b>						
<a href="#">24</a>	1 of 1	WNW	0.00 / 0.00	5,347.28 / 0	CHAMBER OF COMMERCE LF N. OF W. MAIN ST. & E. OF SANTA FE DR. Arapahoe CO	HIST LANDFILLS
<b>ID:</b>	304			<b>Air Monitor?:</b>	No	
<b>County:</b>	Arapahoe			<b>Methane Monitor?:</b>	Yes	
<b>Disposal Site:</b>				<b>Leachate Monitor?:</b>	No	
<b>Fill Name:</b>	AR-036			<b>Agencies Maintain :</b>	TCHD-BELLEVIEW	
<b>Permitted:</b>	UNKNOWN			<b>Report Date:</b>	28-FEB-97 12.00.00.000000 AM	
<b>Date of Permit:</b>				<b>Update Date:</b>	28-FEB-97 12.00.00.000000 AM	
<b>Permitted Acreage:</b>				<b>Image:</b>		
<b>Open Date:</b>				<b>Image Date:</b>		
<b>Close Date:</b>	PRIOR TO 1977			<b>Landfill Label:</b>	036	
<b>Eng Ctrls in Place:</b>				<b>State:</b>		
<b>Type of Eng Ctrls:</b>				<b>Latitude:</b>	39.6152004137554	
<b>Groundwater Monit?:</b>	No			<b>Longitude:</b>	-105.018610099386	
<b>Applicant:</b>				<b>Location B:</b>	1978 METHANE SURVEY MAP	
<b>Owner/Operator:</b>						
<b>1977 Hist Map Design Loc:</b>						
<b>Degree of Certainty LF Loc:</b>						
<b>Dispsite D:</b>	SW					
<b>Comments:</b>	ON 4/12/78, 30 TESTS WERE CONDUCTED ON THIS LF. 14 OF THE TESTS DETECTED METHANE. THE AREA WAS NOT MENTIONED IN THE 1983 UPDATE.					
<a href="#">25</a>	1 of 2	NNE	0.00 / 0.00	5,344.48 / -2	FIRST STAGE RENOVATIONS LLC 5554 S. PRINCE ST. LITTLETON CO	ASBESTOS
<b>Permit:</b>	15AR2734D			<b>Source Lat:</b>		
<b>Permit Beg:</b>	05/26/15			<b>Source Lon:</b>		
<b>Begin Date:</b>				<b>Source County:</b>		
<b>End Date:</b>				<b>Elevation:</b>	5345	
<b>Project:</b>	DEMOLITION PROJECT			<b>Linear Feet:</b>		
<b>Projec Len:</b>				<b>Sq Feet:</b>		
<b>Owner Name:</b>				<b>Drums:</b>		
<b>Location:</b>	5554 S. PRINCE ST., LITTLETON					
<a href="#">25</a>	2 of 2	NNE	0.00 / 0.00	5,344.48 / -2	FIRST STAGE RENOVATIONS LLC 5554 S. PRINCE ST. LITTLETON CO	ASBESTOS
<b>Permit:</b>	15AR2734D			<b>Source Lat:</b>		
<b>Permit Beg:</b>	05/26/15			<b>Source Lon:</b>		
<b>Begin Date:</b>				<b>Source County:</b>		
<b>End Date:</b>				<b>Elevation:</b>		
<b>Project:</b>	DEMOLITION PROJECT			<b>Linear Feet:</b>		
<b>Projec Len:</b>	99			<b>Sq Feet:</b>		
<b>Owner Name:</b>				<b>Drums:</b>		
<b>Location:</b>	5554 S. PRINCE ST., LITTLETON					

Map Key	Number of Records	Direction	Distance (mi/ft)	Elev/Diff (ft)	Site	DB
<a href="#">26</a>	1 of 2	ENE	0.00 / 0.00	5,345.18 / -2	ACCESSIBLE SYSTEMS INC 5596 S SYCAMORE ST LITTLETON CO 80120	FINDS/FRS

**Registry ID:** 110045472868  
**FIPS Code:**  
**HUC Code:** 10190002  
**Site Type Name:** STATIONARY  
**Location Description:**  
**Supplemental Location:**  
**Create Date:** 09-MAY-12  
**Update Date:** 03-MAY-15  
**Interest Types:** ENFORCEMENT/COMPLIANCE ACTIVITY  
**SIC Codes:**  
**SIC Code Descriptions:**  
**NAICS Codes:**  
**NAICS Code Descriptions:**  
**Conveyor:** FRS-GEOCODE  
**Federal Facility Code:**  
**Federal Agency Name:**  
**Tribal Land Code:**  
**Tribal Land Name:**  
**Congressional Dist No:** 06  
**Census Block Code:** 080050065011019  
**EPA Region Code:** 08  
**County Name:** ARAPAHOE  
**US/Mexico Border Ind:**  
**Latitude:** 39.61545  
**Longitude:** -105.01507  
**Reference Point:** CENTER OF A FACILITY OR STATION  
**Coord Collection Method:** ADDRESS MATCHING-HOUSE NUMBER  
**Accuracy Value:** 30  
**Datum:** NAD83  
**Source:**  
**Facility Detail Rprt URL:** [https://ofmpub.epa.gov/frs\\_public2/fii\\_query\\_detail.disp\\_program\\_facility?p\\_registry\\_id=110045472868](https://ofmpub.epa.gov/frs_public2/fii_query_detail.disp_program_facility?p_registry_id=110045472868)  
**Data Source:** Facility Registry Service - Single File  
**Program Acronyms:**

ICIS:3000002888

<a href="#">26</a>	2 of 2	ENE	0.00 / 0.00	5,345.18 / -2	ACCESSIBLE SYSTEMS INC 5596 S SYCAMORE ST LITTLETON CO 80120	ICIS
--------------------	--------	-----	-------------	---------------	--	------

<b>EPA Region:</b>		<b>Federal Fac ID:</b>	
<b>Registry ID:</b>	110045472868	<b>Tribal Land Code:</b>	
<b>Pgm Sys ID:</b>	3000002888	<b>County:</b>	ARAPAHOE
<b>Pgm Sys Acrnm:</b>	ICIS	<b>Latitude 83:</b>	39.615449999999999
<b>Permit Type:</b>		<b>Longitude 83:</b>	-105.01507

**Details**

<b>Interest Type:</b>	ENFORCEMENT/COMPLIANCE ACTIVITY	<b>Public Ind:</b>	Y
<b>Active Status:</b>		<b>FIPS Code:</b>	
<b>Accuracy Value:</b>	30	<b>HUC 8 Code:</b>	10190002
<b>Pgm Report URL:</b>	no data yet	<b>HUC 12:</b>	
<b>Federal Agency Name:</b>			
<b>Federal Land Ind:</b>			
<b>Fed Facility Code:</b>			
<b>Ref Point Desc:</b>	CENTER OF A FACILITY OR STATION		
<b>Collect Mth Desc:</b>	ADDRESS MATCHING-HOUSE NUMBER		
<b>Fac URL:</b>	<a href="https://ofmpub.epa.gov/frs_public2/fii_query_detail.disp_program_facility?p_registry_id=110045472868">https://ofmpub.epa.gov/frs_public2/fii_query_detail.disp_program_facility?p_registry_id=110045472868</a>		
<b>Program URL:</b>			

Map Key	Number of Records	Direction	Distance (mi/ft)	Elev/Diff (ft)	Site	DB
<a href="#">27</a>	1 of 1	SW	0.00 / 0.00	5,346.20 / -1	ALM ABATEMENTS 2550 W. MAIN ST. LITTLETON CO	ASBESTOS
<b>Permit:</b>	17AR4134A			<b>Source Lat:</b>		
<b>Permit Beg:</b>	07/20/2017			<b>Source Lon:</b>		
<b>Begin Date:</b>				<b>Source County:</b>		
<b>End Date:</b>				<b>Elevation:</b>		
<b>Project:</b>	ASBESTOS ABATEMENT PROJECT			<b>Linear Feet:</b>		
<b>Projec Len:</b>	30			<b>Sq Feet:</b>	1050	
<b>Owner Name:</b>				<b>Drums:</b>		
<b>Location:</b>	2550 W. MAIN ST., LITTLETON					

<a href="#">28</a>	1 of 1	ENE	0.00 / 0.00	5,346.53 / 0	MENDOZA USED BRICK & DEMOLITION 2248 W. POWERS LITTLETON CO	ASBESTOS
<b>Permit:</b>	15AR6075D			<b>Source Lat:</b>		
<b>Permit Beg:</b>	10/19/15			<b>Source Lon:</b>		
<b>Begin Date:</b>				<b>Source County:</b>		
<b>End Date:</b>				<b>Elevation:</b>		
<b>Project:</b>	DEMOLITION PROJECT			<b>Linear Feet:</b>		
<b>Projec Len:</b>				<b>Sq Feet:</b>		
<b>Owner Name:</b>				<b>Drums:</b>		
<b>Location:</b>	2248 W. POWERS, LITTLETON					

**Asbestos Historical**

<b>Permit:</b>	15AR6075D	<b>Source Name:</b>	MENDOZA USED BRICK & DEMOLITION
<b>Permit Beg:</b>	10/19/15	<b>Address:</b>	2248 W. POWERS
<b>Begin Date:</b>		<b>City:</b>	LITTLETON
<b>End Date:</b>		<b>State:</b>	CO
<b>Project:</b>	DEMOLITION PROJECT	<b>Zip:</b>	
<b>Project Len:</b>	42	<b>County:</b>	
<b>Owner Name:</b>		<b>Lat:</b>	
<b>Drums:</b>		<b>Long:</b>	
<b>Linear Feet:</b>		<b>Elevation:</b>	
<b>Sq Feet:</b>			
<b>Location:</b>	2248 W. POWERS, LITTLETON		

**Asbestos Historical**

<b>Permit:</b>	15AR6076D	<b>Source Name:</b>	MENDOZA USED BRICK & DEMOLITION
<b>Permit Beg:</b>	10/19/15	<b>Address:</b>	2248 W. POWERS
<b>Begin Date:</b>		<b>City:</b>	LITTLETON
<b>End Date:</b>		<b>State:</b>	CO
<b>Project:</b>	DEMOLITION PROJECT	<b>Zip:</b>	
<b>Project Len:</b>		<b>County:</b>	
<b>Owner Name:</b>		<b>Lat:</b>	
<b>Drums:</b>		<b>Long:</b>	
<b>Linear Feet:</b>		<b>Elevation:</b>	
<b>Sq Feet:</b>			
<b>Location:</b>	2248 W. POWERS, LITTLETON		

**Asbestos Historical**

<b>Permit:</b>	15AR6076D	<b>Source Name:</b>	MENDOZA USED BRICK & DEMOLITION
<b>Permit Beg:</b>	10/19/15	<b>Address:</b>	2248 W. POWERS
<b>Begin Date:</b>		<b>City:</b>	LITTLETON
<b>End Date:</b>		<b>State:</b>	CO
<b>Project:</b>	DEMOLITION PROJECT	<b>Zip:</b>	
<b>Project Len:</b>	42	<b>County:</b>	

Map Key	Number of Records	Direction	Distance (mi/ft)	Elev/Diff (ft)	Site	DB
<b>Owner Name:</b> <b>Drums:</b> <b>Linear Feet:</b> <b>Sq Feet:</b> <b>Location:</b> 2248 W. POWERS, LITTLETON						
<a href="#">29</a>	1 of 1	WNW	0.00 / 0.00	5,343.22 / -4	D & K WORKS LLC 5590 S. CURTICE ST. LITTLETON CO	ASBESTOS
<b>Permit:</b> 16AR5546N <b>Permit Beg:</b> 10/05/2016 <b>Begin Date:</b> <b>End Date:</b> <b>Project:</b> ASBESTOS ABATEMENT PROJECT <b>Projec Len:</b> <b>Owner Name:</b> <b>Location:</b> 5590 S. CURTICE ST., LITTLETON						
<b>Source Lat:</b> <b>Source Lon:</b> <b>Source County:</b> <b>Elevation:</b> <b>Linear Feet:</b> <b>Sq Feet:</b> 260 <b>Drums:</b>						
<a href="#">30</a>	1 of 1	W	0.00 / 0.00	5,344.12 / -3	JAMES TENNANT 5639 S. CURTICE ST. LITTLETON CO	ASBESTOS
<b>Permit:</b> 12AR2648D <b>Permit Beg:</b> 07/13/12 <b>Begin Date:</b> <b>End Date:</b> <b>Project:</b> DEMOLITION PROJECT <b>Projec Len:</b> 6 <b>Owner Name:</b> <b>Location:</b>						
<b>Source Lat:</b> <b>Source Lon:</b> <b>Source County:</b> <b>Elevation:</b> 5345 <b>Linear Feet:</b> <b>Sq Feet:</b> <b>Drums:</b>						
<a href="#">31</a>	1 of 6	SSW	0.00 / 0.00	5,353.13 / 6	LITTLETON MS4 VARIOUS LOCATIONS CITY OF LITTLETON CO 80165	FINDS/FRS
<b>Registry ID:</b> 110044271748 <b>FIPS Code:</b> CO005 <b>HUC Code:</b> 10190002 <b>Site Type Name:</b> STATIONARY <b>Location Description:</b> <b>Supplemental Location:</b> <b>Create Date:</b> 28-NOV-11 <b>Update Date:</b> 11-JAN-16 <b>Interest Types:</b> ICIS-NPDES NON-MAJOR, PHASE II MS4 <b>SIC Codes:</b> 9511 <b>SIC Code Descriptions:</b> AIR AND WATER RESOURCE AND SOLID WASTE MANAGEMENT <b>NAICS Codes:</b> <b>NAICS Code Descriptions:</b> <b>Conveyor:</b> ICIS <b>Federal Facility Code:</b> <b>Federal Agency Name:</b> <b>Tribal Land Code:</b> <b>Tribal Land Name:</b> <b>Congressional Dist No:</b> 06 <b>Census Block Code:</b> 080050065011033 <b>EPA Region Code:</b> 08 <b>County Name:</b> ARAPAHOE <b>US/Mexico Border Ind:</b> <b>Latitude:</b> 39.613 <b>Longitude:</b> -105.017 <b>Reference Point:</b> CENTER OF A FACILITY OR STATION <b>Coord Collection Method:</b> <b>Accuracy Value:</b> 9999 <b>Datum:</b> NAD83 <b>Source:</b>						

Map Key	Number of Records	Direction	Distance (mi/ft)	Elev/Diff (ft)	Site	DB
---------	-------------------	-----------	------------------	----------------	------	----

**Facility Detail Rprt URL:** [https://ofmpub.epa.gov/frs\\_public2/fii\\_query\\_detail.disp\\_program\\_facility?p\\_registry\\_id=110044271748](https://ofmpub.epa.gov/frs_public2/fii_query_detail.disp_program_facility?p_registry_id=110044271748)  
**Data Source:** Facility Registry Service - Single File  
**Program Acronyms:**  
 NPDES:COR090055

<a href="#">31</a>	2 of 6	SSW	0.00 / 0.00	5,353.13 / 6	ARAPAHOE COUNTY VARIOUS LOCATIONS LITTLETON CO 80166	FINDS/FRS
--------------------	--------	-----	-------------	--------------	--	-----------

**Registry ID:** 110043732039  
**FIPS Code:** 08005  
**HUC Code:** 10190002  
**Site Type Name:** STATIONARY  
**Location Description:**  
**Supplemental Location:**  
**Create Date:** 29-AUG-11  
**Update Date:** 01-APR-16  
**Interest Types:** ICIS-NPDES NON-MAJOR, PHASE II MS4  
**SIC Codes:** 9511  
**SIC Code Descriptions:** AIR AND WATER RESOURCE AND SOLID WASTE MANAGEMENT  
**NAICS Codes:**  
**NAICS Code Descriptions:**  
**Conveyor:** ICIS  
**Federal Facility Code:**  
**Federal Agency Name:**  
**Tribal Land Code:**  
**Tribal Land Name:**  
**Congressional Dist No:** 06  
**Census Block Code:** 080050065011033  
**EPA Region Code:** 08  
**County Name:** ARAPAHOE  
**US/Mexico Border Ind:**  
**Latitude:** 39.613  
**Longitude:** -105.017  
**Reference Point:**  
**Coord Collection Method:**  
**Accuracy Value:** 9999  
**Datum:** NAD83  
**Source:**  
**Facility Detail Rprt URL:** [https://ofmpub.epa.gov/frs\\_public2/fii\\_query\\_detail.disp\\_program\\_facility?p\\_registry\\_id=110043732039](https://ofmpub.epa.gov/frs_public2/fii_query_detail.disp_program_facility?p_registry_id=110043732039)  
**Data Source:** Facility Registry Service - Single File  
**Program Acronyms:**  
 NPDES:COR080010

<a href="#">31</a>	3 of 6	SSW	0.00 / 0.00	5,353.13 / 6	ARAPAHOE COUNTY MS4 VARIOUS LOCATIONS ARAPAHOE COUNTY CO 80166	ICIS
--------------------	--------	-----	-------------	--------------	--	------

<b>EPA Region:</b>	08	<b>Federal Fac ID:</b>	
<b>Registry ID:</b>	110043732039	<b>Tribal Land Code:</b>	
<b>Pgm Sys ID:</b>	COR080010	<b>County:</b>	Arapahoe
<b>Pgm Sys Acnm:</b>	NPDES	<b>Latitude 83:</b>	39.613
<b>Permit Type:</b>	General Permit Covered Facility	<b>Longitude 83:</b>	-105.017

<a href="#">31</a>	4 of 6	SSW	0.00 / 0.00	5,353.13 / 6	LITTLETON MS4 VARIOUS LOCATIONS CITY OF LITTLETON CO 80165	ICIS
--------------------	--------	-----	-------------	--------------	--	------

<b>EPA Region:</b>	08	<b>Federal Fac ID:</b>	
<b>Registry ID:</b>	110044271748	<b>Tribal Land Code:</b>	
<b>Pgm Sys ID:</b>	COR090055	<b>County:</b>	Arapahoe

Map Key	Number of Records	Direction	Distance (mi/ft)	Elev/Diff (ft)	Site	DB
<b>Pgm Sys Acnrnm:</b>	NPDES				<b>Latitude 83:</b> 39.613	
<b>Permit Type:</b>	General Permit Covered Facility				<b>Longitude 83:</b> -105.017	

[31](#)      5 of 6      **SSW**      0.00 / 0.00      5,353.13 / 6      **Arapahoe County MS4**      **PDES**  
**Littleton CO 80166**

<b>Permit ID:</b>	COR080010	<b>SW Constr Activity:</b>	
<b>Permit Status:</b>	Admin continued	<b>SW Constr End Date:</b>	
<b>Permit Sector:</b>	MS4	<b>Permit SIC 1:</b>	9511
<b>Previous Permit ID:</b>		<b>Permit SIC 2:</b>	
<b>Regulation ID:</b>	38	<b>Permit SIC 3:</b>	
<b>Facility Name:</b>	Arapahoe County MS4	<b>Permit SIC 4:</b>	
<b>Facility Address:</b>		<b>Permittee:</b>	Arapahoe County
<b>Facility Address 2:</b>		<b>Former Permittee:</b>	
<b>Facility City:</b>	Littleton	<b>Activity Desc:</b>	
<b>Facility State:</b>	CO	<b>Issue Date:</b>	4/15/2016
<b>Facility ZIP:</b>	80166	<b>Effective Date:</b>	7/1/2016
<b>Facility County:</b>	Arapahoe	<b>Expiration Date:</b>	6/30/2021
<b>Facility Latitude:</b>	39.613	<b>Permit Sector1:</b>	
<b>Facility Longitude:</b>	-105.017	<b>Permit Sector2:</b>	
<b>Facility SIC Code:</b>	9511	<b>Use category:</b>	
<b>Facility Type:</b>		<b>Termination Date:</b>	
<b>Water Category:</b>		<b>Issuing Org Type:</b>	ST6
<b>Immediate Water:</b>	South Platte River	<b>App Received Date:</b>	1/27/2021
<b>Receiving Water:</b>	South Platte River	<b>Ct Status Start Date:</b>	
<b>Stream Segment:</b>	COSPUS16c	<b>Ct Status End Date:</b>	
<b>Fee Category:</b>	XIII-C	<b>Ct Status Reason:</b>	
<b>Add Fee Category 1:</b>		<b>Workplan Year:</b>	
<b>Add Fee Category 2:</b>		<b>UDF3:</b>	
<b>Add Fee Category 3:</b>			
<b>General Permit Tye:</b>	COR080000-Cherry Creek reservoir basin MS4 general permit		
<b>Compliance Tracking Status:</b>	Y		
<b>SW Constr Start Date:</b>			
<b>Reuse Treater:</b>			
<b>Facility Class First:</b>			
<b>Facility Description:</b>			
<b>Fac Horizontal Coll. Method:</b>			
<b>Facility ICIS Ownership Type:</b>			
<b>Associated Pot W:</b>			
<b>SW Constr Total Acres:</b>			
<b>Reuse Treater ID:</b>			
<b>SW Constr Disturb Acres:</b>			
<b>Facility Class Second:</b>			
<b>Facility Reference Point:</b>			
<b>Major Minor:</b>			
<b>Major River Basin:</b>	South Platte basin		
<b>Total App on Average Flow No:</b>			
<b>Total App Design Flow No:</b>			
<b>Apprvd for Eltrnc Sub:</b>	Yes		

**Facility Contact**

<b>Facility Contact Org:</b>	Arapahoe County
<b>Facility Contact First Name:</b>	Carrie
<b>Facility Contact Last Name:</b>	Warren-Gully
<b>Facility Contact Title:</b>	Chair
<b>Facility Contact Address:</b>	5334 S. Prince St.
<b>Facility Contact City:</b>	Littleton
<b>Facility Contact State:</b>	CO
<b>Facility Contact ZIP code:</b>	80120
<b>Facility Contact Phone:</b>	303-795-4285
<b>Facility Contact Email:</b>	cwarrengully@arapahoegov.com

**Billing**

Map Key	Number of Records	Direction	Distance (mi/ft)	Elev/Diff (ft)	Site	DB
---------	-------------------	-----------	------------------	----------------	------	----

**Billing Organization:** Arapahoe County  
**Billing First Name:** Lisa  
**Billing Last Name:** Knerr  
**Billing Title:** Envr Mgr  
**Billing Address:** 6924 S Lima Str  
**Billing City:** Centennial  
**Billing State:** CO  
**Billing ZIP Code:** 80112  
**Billing Phone:** 720-874-6525  
**Billing Email:** lknerr@arapahoegov.com  
**Billing Country:** USA

**DMR**

**DMR Org:** Arapahoe County  
**DMR First Name:** Lisa  
**DMR Last Name:** Knerr  
**DMR Title:** Envr Mgr  
**DMR Address:** 6924 S Lima Str  
**DMR City:** Centennial  
**DMR State:** CO  
**DMR ZIP Code:** 80112  
**DMR Phone:** 720-874-6525  
**DMR Email:** lknerr@arapahoegov.com  
**Dmr Country:** USA

**Legal**

**Legal First Name:** Carrie  
**Legal Last Name:** Warren-Gully  
**Legal Title:** Chair  
**Legal Address:** 5334 S. Prince St.  
**Legal City:** Littleton  
**Legal State:** CO  
**Legal ZIP Code:** 80120  
**Legal Phone:** 303-795-4285  
**Legal Email:** cwarrengully@arapahoegov.com  
**Legal Country:** USA

<a href="#">31</a>	6 of 6	SSW	0.00 / 0.00	5,353.13 / 6	Littleton MS4 Littleton CO 80165	PDES
--------------------	--------	-----	-------------	--------------	-------------------------------------	------

<b>Permit ID:</b> COR090055 <b>Permit Status:</b> Admin continued <b>Permit Sector:</b> MS4 <b>Previous Permit ID:</b> <b>Regulation ID:</b> 38 <b>Facility Name:</b> Littleton MS4 <b>Facility Address:</b> <b>Facility Address 2:</b> <b>Facility City:</b> Littleton <b>Facility State:</b> CO <b>Facility ZIP:</b> 80165 <b>Facility County:</b> Arapahoe/Douglas/Jefferson <b>Facility Latitude:</b> 39.613 <b>Facility Longitude:</b> -105.017 <b>Facility SIC Code:</b> 9511 <b>Facility Type:</b> <b>Water Category:</b> <b>Immediate Water:</b> Unnamed tributary <b>Receiving Water:</b> South Platte River <b>Stream Segment:</b> COSPUS16c <b>Fee Category:</b> XIII-B <b>Add Fee Category 1:</b> <b>Add Fee Category 2:</b>	<b>SW Constr Activity:</b> <b>SW Constr End Date:</b> <b>Permit SIC 1:</b> 9511 <b>Permit SIC 2:</b> <b>Permit SIC 3:</b> <b>Permit SIC 4:</b> <b>Permittee:</b> Littleton City of <b>Former Permittee:</b> <b>Activity Desc:</b> <b>Issue Date:</b> 4/15/2016 <b>Effective Date:</b> 7/1/2016 <b>Expiration Date:</b> 6/30/2021 <b>Permit Sector1:</b> <b>Permit Sector2:</b> <b>Use category:</b> <b>Termination Date:</b> <b>Issuing Org Type:</b> ST6 <b>App Received Date:</b> 12/17/2020 <b>Ct Status Start Date:</b> <b>Ct Status End Date:</b> <b>Ct Status Reason:</b> <b>Workplan Year:</b> <b>UDF3:</b>
--	--



<b>Map Key</b>	<b>Number of Records</b>	<b>Direction</b>	<b>Distance (mi/ft)</b>	<b>Elev/Diff (ft)</b>	<b>Site</b>	<b>DB</b>
----------------	--------------------------	------------------	-------------------------	-----------------------	-------------	-----------

**Add Fee Category 3:**  
**General Permit Tye:** COR090000-Standard (Statewide) MS4 general permits  
**Compliance Tracking Status:** Y  
**SW Constr Start Date:**  
**Reuse Treater:**  
**Facility Class First:**  
**Facility Description:**  
**Fac Horizontal Coll. Method:**  
**Facility ICIS Ownership Type:**  
**Associated Pot W:**  
**SW Constr Total Acres:**  
**Reuse Treater ID:**  
**SW Constr Disturb Acres:**  
**Facility Class Second:**  
**Facility Reference Point:**  
**Major Minor:**  
**Major River Basin:** South Platte basin  
**Total App on Average Flow No:**  
**Total App Design Flow No:**  
**Aprvrd for Eltrnc Sub:** Yes

**Facility Contact**

**Facility Contact Org:** Littleton City of  
**Facility Contact First Name:** Jim  
**Facility Contact Last Name:** Becklenberg  
**Facility Contact Title:** PW Dir, Act Mgr  
**Facility Contact Address:** 2255 W Berry Ave  
**Facility Contact City:** Littleton  
**Facility Contact State:** CO  
**Facility Contact ZIP code:** 80120  
**Facility Contact Phone:** 303-795-3720  
**Facility Contact Email:** jbecklenberg@littletongov.org

**Billing**

**Billing Organization:** Littleton City of  
**Billing First Name:** Jim  
**Billing Last Name:** Becklenberg  
**Billing Title:** PW Dir, Act Mgr  
**Billing Address:** 2255 W Berry Ave  
**Billing City:** Littleton  
**Billing State:** CO  
**Billing ZIP Code:** 80120  
**Billing Phone:** 303-795-3720  
**Billing Email:** jbecklenberg@littletongov.org  
**Billing Country:** USA

**Compliance**

**Compliance Org:** Littleton City of  
**Compliance First Name:** Rudy  
**Compliance Last Name:** Archuleta  
**Compliance Title:** Asst City Engr  
**Compliance Address:** 2255 W Berry Ave  
**Compliance City:** Littleton  
**Compliance State:** CO  
**Compliance ZIP Code:** 80120  
**Compliance Phone:** 303-975-3830  
**Compliance Email:** rarchuleta@littletongov.org  
**Compliance Tracking Status:** Yes

**DMR**

Map Key	Number of Records	Direction	Distance (mi/ft)	Elev/Diff (ft)	Site	DB
<b>DMR Org:</b> Littleton City of <b>DMR First Name:</b> Jim <b>DMR Last Name:</b> Becklenberg <b>DMR Title:</b> PW Dir, Act Mgr <b>DMR Address:</b> 2255 W Berry Ave <b>DMR City:</b> Littleton <b>DMR State:</b> CO <b>DMR ZIP Code:</b> 80120 <b>DMR Phone:</b> 303-795-3720 <b>DMR Email:</b> jbecklenberg@littletongov.org <b>Dmr Country:</b> USA						
<b>Legal</b>						
<b>Legal First Name:</b> Jim <b>Legal Last Name:</b> Becklenberg <b>Legal Title:</b> PW Dir, Act Mgr <b>Legal Address:</b> 2255 W Berry Ave <b>Legal City:</b> Littleton <b>Legal State:</b> CO <b>Legal ZIP Code:</b> 80120 <b>Legal Phone:</b> 303-795-3720 <b>Legal Email:</b> jbecklenberg@littletongov.org <b>Legal Country:</b> USA						
<a href="#">32</a>	1 of 1	NE	0.00 / 0.00	5,343.51 / -3	<b>PBM EXCAVATING CO. 5556 S. SYCAMORE ST. LITTLETON CO</b>	<b>ASBESTOS</b>
<b>Permit:</b> 15AR7325D <b>Permit Beg:</b> 01/15/16 <b>Begin Date:</b> 01/15/16 <b>End Date:</b> <b>Project:</b> DEMOLITION PROJECT <b>Projec Len:</b> <b>Owner Name:</b> VENTURE REAL ESTATE, LLC <b>Location:</b> 5556 S. SYCAMORE ST., LITTLETON, CO		<b>Source Lat:</b> <b>Source Lon:</b> <b>Source County:</b> <b>Elevation:</b> <b>Linear Feet:</b> <b>Sq Feet:</b> <b>Drums:</b>				
<b>Asbestos Historical</b>						
<b>Permit:</b> 15AR7326D <b>Permit Beg:</b> 01/15/16 <b>Begin Date:</b> 01/15/16 <b>End Date:</b> <b>Project:</b> DEMOLITION PROJECT <b>Project Len:</b> <b>Owner Name:</b> VENTURE REAL ESTATE, LLC <b>Drums:</b> <b>Linear Feet:</b> <b>Sq Feet:</b> <b>Location:</b> 5556 S. SYCAMORE ST., LITTLETON, CO		<b>Source Name:</b> PBM EXCAVATING CO. <b>Address:</b> 5556 S. SYCAMORE ST. <b>City:</b> LITTLETON <b>State:</b> CO <b>Zip:</b> <b>County:</b> <b>Lat:</b> <b>Long:</b> <b>Elevation:</b>				
<a href="#">33</a>	1 of 3	WSW	0.00 / 0.00	5,345.65 / -1	<b>Merles Alignment Services 2609 W Main St Littleton 80120 CO</b>	<b>UST</b>
<b>Facility ID:</b> 8469 <b>FacilityName(OPS):</b> Merles Alignment Services <b>FacilityType(OPS):</b> Non-Retail <b>Fac Category (OPS):</b> Commercial/Industrial <b>Address (OPS):</b> 2609 W Main St <b>City (OPS):</b> Littleton <b>Zip Code (OPS):</b> 80120 <b>County (OPS):</b> Arapahoe <b>LatLong (OPS):</b> 39.613984, -105.018613		<b>Fac Name (COSTIS):</b> Merles Alignment Services <b>Address (COSTIS):</b> 2609 W Main St Littleton 80120 <b>County (COSTIS):</b> Arapahoe <b>Latitude (CDLE):</b> 39.613984 <b>Longitude (CDLE):</b> -105.018613 <b>Fac Type (CDLE):</b> Non-Retail <b>FacCategory(CDLE):</b> Commercial/Industrial <b>State (OPS):</b> CO <b>City (CDLE):</b> Littleton				

Map Key	Number of Records	Direction	Distance (mi/ft)	Elev/Diff (ft)	Site	DB
---------	-------------------	-----------	------------------	----------------	------	----

<b>FacName (CDLE):</b>	Merles Alignment Services	<b>Zip (CDLE):</b>	80120
<b>Address (CDLE):</b>	2609 W Main St	<b>County (CDLE):</b>	Arapahoe
<b>State (CDLE):</b>			
<b>Data Source(s):</b>	Colorado Storage Tank Information System (COSTIS) (As of October, 2021); Colorado Department of Labor and Employment (CDLE); Oil & Public Safety(OPS) Regulated Storage Tanks		

**Facility Information (CDLE)**

<b>Count of Tank Tag:</b>	0	<b>Acctn Holdr Name:</b>	Merles Alignment Services
<b>No. Dispensers:</b>	0	<b>Type:</b>	Non-Retail
<b>Owner ID:</b>	OWNR-3648		

**Owner Information (CDLE)**

<b>Contact Name:</b>	Merles Alignment Services	<b>Middle Init:</b>	
<b>First Name:</b>			
<b>Company Name:</b>	Merles Alignment Services		
<b>Last Name:</b>	Merles Alignment Services		
<b>Address:</b>	2609 W Main St, Littleton, CO 80120		
<b>Comment:</b>			

**UST Tanks (COSTIS) (As of October 2021)**

<b>Tank ID:</b>	22090	<b>Owner ID:</b>	3648
<b>Tank Tag:</b>	'8469-2	<b>Tank Owner:</b>	
<b>Tank Type Desc:</b>	UST	<b>County:</b>	Arapahoe
<b>Tank Count:</b>	46668	<b>Product Name:</b>	Gasoline
<b>Capacity:</b>			
<b>Facility Owner:</b>	Merles Alignment Services		
<b>Facility Name Address:</b>	Merles Alignment Services 2609 W Main St Littleton 80120		

<b>Tank ID:</b>	22091	<b>Owner ID:</b>	3648
<b>Tank Tag:</b>	'8469-3	<b>Tank Owner:</b>	
<b>Tank Type Desc:</b>	UST	<b>County:</b>	Arapahoe
<b>Tank Count:</b>	46668	<b>Product Name:</b>	Kerosene
<b>Capacity:</b>			
<b>Facility Owner:</b>	Merles Alignment Services		
<b>Facility Name Address:</b>	Merles Alignment Services 2609 W Main St Littleton 80120		

<b>Tank ID:</b>	22089	<b>Owner ID:</b>	3648
<b>Tank Tag:</b>	'8469-1	<b>Tank Owner:</b>	
<b>Tank Type Desc:</b>	UST	<b>County:</b>	Arapahoe
<b>Tank Count:</b>	46668	<b>Product Name:</b>	Gasoline
<b>Capacity:</b>			
<b>Facility Owner:</b>	Merles Alignment Services		
<b>Facility Name Address:</b>	Merles Alignment Services 2609 W Main St Littleton 80120		

**UST Tanks 1 (CDLE)**

<b>Tank Tag:</b>	8469-1	<b>Overfill Preven:</b>	
<b>Tank Type:</b>	UST	<b>Product Type/Name:</b>	Gasoline
<b>Tank Status:</b>	Permanently Closed	<b>Piping Wall Type:</b>	None
<b>Capacity:</b>		<b>Tank Wall Type:</b>	
<b>Install Date:</b>	2/25/1956	<b>Piping System:</b>	
<b>Date Closed:</b>	6/1/1979	<b>Piping Type:</b>	Other
<b>Tank Material:</b>	FRP: Fiberglass Reinforced Plastic		
<b>Piping Material:</b>	Unknown		

**UST Tanks 2 (CDLE)**

<b>Closure Meth ID:</b>		<b>No Fee:</b>	Yes
<b>Unregulated:</b>	FALSE	<b>Anch Method Desc:</b>	
<b>Last Used Date:</b>	6/1/1979	<b>Pipe Reld Meth1 ID:</b>	

Map Key	Number of Records	Direction	Distance (mi/ft)	Elev/Diff (ft)	Site	DB
---------	-------------------	-----------	------------------	----------------	------	----

<b>Del Prohib Date:</b>					<b>Pipe Reldet Date:</b>	
<b>Spill Protected:</b>					<b>Backfill Mat Desc:</b>	
<b>Spl Container Size:</b>					<b>Bfill DrtCvr Amt:</b>	
<b>Spl Protection Dt:</b>					<b>Manifold:</b>	No
<b>Spl Container Mfg:</b>					<b>Registration Date:</b>	
<b>Spl Container Mdel:</b>					<b>Compartment:</b>	FALSE
<b>Tank Reld Meth1 ID:</b>					<b>Cpmet:</b>	Yes
<b>Tank Lining Date:</b>					<b>Invault:</b>	FALSE
<b>CP Test Date:</b>						

**UST Tanks 1 (CDLE)**

<b>Tank Tag:</b>	8469-3				<b>Overfill Preven:</b>	
<b>Tank Type:</b>	UST				<b>Product Type/Name:</b>	Kerosene
<b>Tank Status:</b>	Permanently Closed				<b>Piping Wall Type:</b>	None
<b>Capacity:</b>					<b>Tank Wall Type:</b>	
<b>Install Date:</b>	2/25/1956				<b>Piping System:</b>	
<b>Date Closed:</b>	4/1/1988				<b>Piping Type:</b>	Other
<b>Tank Material:</b>		FRP: Fiberglass Reinforced Plastic				
<b>Piping Material:</b>		Unknown				

**UST Tanks 2 (CDLE)**

<b>Closure Meth ID:</b>					<b>No Fee:</b>	Yes
<b>Unregulated:</b>	FALSE				<b>Anch Method Desc:</b>	
<b>Last Used Date:</b>	4/1/1988				<b>Pipe Reld Meth1 ID:</b>	
<b>Del Prohib Date:</b>					<b>Pipe Reldet Date:</b>	
<b>Spill Protected:</b>					<b>Backfill Mat Desc:</b>	
<b>Spl Container Size:</b>					<b>Bfill DrtCvr Amt:</b>	
<b>Spl Protection Dt:</b>					<b>Manifold:</b>	No
<b>Spl Container Mfg:</b>					<b>Registration Date:</b>	
<b>Spl Container Mdel:</b>					<b>Compartment:</b>	FALSE
<b>Tank Reld Meth1 ID:</b>					<b>Cpmet:</b>	Yes
<b>Tank Lining Date:</b>					<b>Invault:</b>	FALSE
<b>CP Test Date:</b>						

**UST Tanks 1 (CDLE)**

<b>Tank Tag:</b>	8469-2				<b>Overfill Preven:</b>	
<b>Tank Type:</b>	UST				<b>Product Type/Name:</b>	Gasoline
<b>Tank Status:</b>	Permanently Closed				<b>Piping Wall Type:</b>	None
<b>Capacity:</b>					<b>Tank Wall Type:</b>	
<b>Install Date:</b>	2/25/1956				<b>Piping System:</b>	
<b>Date Closed:</b>	4/1/1988				<b>Piping Type:</b>	Other
<b>Tank Material:</b>		Unknown				
<b>Piping Material:</b>		Unknown				

**UST Tanks 2 (CDLE)**

<b>Closure Meth ID:</b>					<b>No Fee:</b>	Yes
<b>Unregulated:</b>	FALSE				<b>Anch Method Desc:</b>	
<b>Last Used Date:</b>	4/1/1988				<b>Pipe Reld Meth1 ID:</b>	
<b>Del Prohib Date:</b>					<b>Pipe Reldet Date:</b>	
<b>Spill Protected:</b>					<b>Backfill Mat Desc:</b>	
<b>Spl Container Size:</b>					<b>Bfill DrtCvr Amt:</b>	
<b>Spl Protection Dt:</b>					<b>Manifold:</b>	No
<b>Spl Container Mfg:</b>					<b>Registration Date:</b>	
<b>Spl Container Mdel:</b>					<b>Compartment:</b>	FALSE
<b>Tank Reld Meth1 ID:</b>					<b>Cpmet:</b>	No
<b>Tank Lining Date:</b>					<b>Invault:</b>	FALSE
<b>CP Test Date:</b>						

**Oil & Public Safety Regulated Storage Tanks (COSTIS)**

**Tank Tag:** 8469-1  
**Tank Status:** Permanently Closed  
**Tank Type:** UST  
**Tank Name:** TNK-014059  
**Installation Date:** 2/25/1956  
**Closure Date:** 6/1/1979  
**Tank Material:** FRP: Fiberglass Reinforced Plastic  
**Tank Wall Type:**  
**Facility Name:** Merles Alignment Services  
**Facility Type:** Non-Retail  
**Facility Category:** Commercial/Industrial  
**Overfill Preven:**  
**Tank Corsn Protection Meth:**  
**Tank Rel Detn Mthd Primary:**  
**Tank Rel Detn Mthd Secondary:**  
**Piping Corsn Protection (PCP):**  
**PCP at Tank:**  
**PCP at Dispenser:**  
**Piping Rel Detn Mthd Primary:**  
**Piping Rel Detn Mthd Secondary:**

**Leak Detector Type:**  
**Capacity Gallons :**  
**Product:** Gasoline  
**Piping Type:** Other  
**Piping System:**  
**Piping Material:** Unknown  
**Piping Wall Type:** None  
**Address:** 2609 W Main St  
**City:** Littleton  
**County:** Arapahoe  
**ZIP Code:** 80120

**Tank Tag:** 8469-2  
**Tank Status:** Permanently Closed  
**Tank Type:** UST  
**Tank Name:** TNK-014060  
**Installation Date:** 2/25/1956  
**Closure Date:** 4/1/1988  
**Tank Material:** Unknown  
**Tank Wall Type:**  
**Facility Name:** Merles Alignment Services  
**Facility Type:** Non-Retail  
**Facility Category:** Commercial/Industrial  
**Overfill Preven:**  
**Tank Corsn Protection Meth:**  
**Tank Rel Detn Mthd Primary:**  
**Tank Rel Detn Mthd Secondary:**  
**Piping Corsn Protection (PCP):**  
**PCP at Tank:**  
**PCP at Dispenser:**  
**Piping Rel Detn Mthd Primary:**  
**Piping Rel Detn Mthd Secondary:**

**Leak Detector Type:**  
**Capacity Gallons :**  
**Product:** Gasoline  
**Piping Type:** Other  
**Piping System:**  
**Piping Material:** Unknown  
**Piping Wall Type:** None  
**Address:** 2609 W Main St  
**City:** Littleton  
**County:** Arapahoe  
**ZIP Code:** 80120

**Tank Tag:** 8469-3  
**Tank Status:** Permanently Closed  
**Tank Type:** UST  
**Tank Name:** TNK-014061  
**Installation Date:** 2/25/1956  
**Closure Date:** 4/1/1988  
**Tank Material:** FRP: Fiberglass Reinforced Plastic  
**Tank Wall Type:**  
**Facility Name:** Merles Alignment Services  
**Facility Type:** Non-Retail  
**Facility Category:** Commercial/Industrial  
**Overfill Preven:**  
**Tank Corsn Protection Meth:**  
**Tank Rel Detn Mthd Primary:**  
**Tank Rel Detn Mthd Secondary:**  
**Piping Corsn Protection (PCP):**  
**PCP at Tank:**  
**PCP at Dispenser:**  
**Piping Rel Detn Mthd Primary:**  
**Piping Rel Detn Mthd Secondary:**

**Leak Detector Type:**  
**Capacity Gallons :**  
**Product:** Kerosene  
**Piping Type:** Other  
**Piping System:**  
**Piping Material:** Unknown  
**Piping Wall Type:** None  
**Address:** 2609 W Main St  
**City:** Littleton  
**County:** Arapahoe  
**ZIP Code:** 80120

UST Owner (COSTIS) (As of October 2021)

Map Key	Number of Records	Direction	Distance (mi/ft)	Elev/Diff (ft)	Site	DB
---------	-------------------	-----------	------------------	----------------	------	----

<b>Owner ID:</b>	3648	<b>Address1:</b>	2609 W Main St
<b>First Name:</b>		<b>City:</b>	Littleton
<b>Middle Init:</b>		<b>State:</b>	CO
<b>Last Name:</b>	Merles Alignment Services	<b>County:</b>	Arapahoe
<b>Full Name:</b>	Merles Alignment Services;	<b>Zip Code:</b>	80120

**Oil & Public Safety Regulated Storage Tank Details**

**No of Tanks:** 0

**Facility Contact Details (CDLE)**

<b>Contact ID:</b>	0033h00000mtcZn	<b>Role:</b>	Facility Owner
<b>Costis ID:</b>	FACOWN-8469-44541-Oct 31 1997 12:00AM	<b>Fac Contact Name:</b>	FCON-027441
<b>Active:</b>	TRUE	<b>Contact Last Name:</b>	Merles Alignment Services

<a href="#">33</a>	2 of 3	WSW	0.00 / 0.00	5,345.65 / -1	Merles Alignment Services 2609 W Main St Littleton 80120 CO	LST
--------------------	--------	-----	-------------	---------------	---	-----

<b>Facility ID:</b>	8469	<b>Fac Name(CDLE):</b>	Merles Alignment Services
<b>Event ID:</b>		<b>Address(CDLE):</b>	2609 W Main St
<b>Facility Name(OPS):</b>	Merles Alignment Services	<b>Fac Type(CDLE):</b>	Non-Retail
<b>Facility Type(OPS):</b>	Non-Retail	<b>Fac Category(CDLE):</b>	Commercial/Industrial
<b>Fac Category(OPS):</b>	Commercial/Industrial	<b>City(CDLE):</b>	Littleton
<b>Address(OPS):</b>	2609 W Main St	<b>Zip(CDLE):</b>	80120
<b>City(OPS):</b>	Littleton	<b>County(CDLE):</b>	Arapahoe
<b>Zip Code(OPS):</b>	80120	<b>State(CDLE):</b>	
<b>County(OPS):</b>	Arapahoe	<b>Latitude(CDLE):</b>	39.613984
<b>State(OPS):</b>	CO	<b>Longitude(CDLE):</b>	-105.018613
<b>Lat Long(OPS):</b>	39.613984, -105.018613		
<b>Fac Name(COSTIS):</b>	Merles Alignment Services		
<b>Address (COSTIS):</b>	2609 W Main St Littleton 80120		
<b>County (COSTIS):</b>	Arapahoe		
<b>Original Source:</b>	Colorado Storage Tank Information System (COSTIS) (As of October, 2021); Colorado Department of Labor and Employment (CDLE); Oil & Public Safety(OPS) Regulated Storage Tanks; OPS Petroleum Release Events in Colorado - Petroleum Release Events		

<b>Owner ID:</b>	3648
<b>Owner Name:</b>	Merles Alignment Services;

**Events (CDLE)**

<b>Event ID:</b>	13092	<b>Proj. Closure Date:</b>	
<b>Alt Event ID:</b>		<b>Category:</b>	
<b>Status:</b>	Closed	<b>Sardonyx ID:</b>	
<b>UST Tank Count:</b>	3	<b>MTBE Classifica:</b>	
<b>AST Tank Count:</b>	0	<b>Sum of Reimbur Amt:</b>	
<b>Source of Release:</b>		<b>Reviewer Full Name:</b>	Julia Fraser
<b>Cause of Release:</b>	Other	<b>Logged On:</b>	7/24/2018
<b>Confirm Rel Dt:</b>		<b>Logged By:</b>	
<b>Site Name:</b>	Merles Alignment Services		
<b>Loc Addr:</b>			
<b>Loc Addr2:</b>			
<b>Loc Addr3:</b>			
<b>Aka Name:</b>			
<b>Aka Loc Addr:</b>			

**Facility (CDLE)**

<b>Owner Costis ID:</b>	OWNR-3648	<b>Type:</b>	Non-Retail
<b>No of Active Tanks:</b>	0	<b>Facility Owner:</b>	Merles Alignment Services

Map Key	Number of Records	Direction	Distance (mi/ft)	Elev/Diff (ft)	Site	DB
---------	-------------------	-----------	------------------	----------------	------	----

No of Metred Prod: 0

**Events (COSTIS) (As of October 2021)**

**Event ID:** 13092 **Log Date:** 7/24/2018 1:42:26 PM  
**Process Status Name:** Closed  
**Site Name:** Merles Alignment Services  
**Facility Name:** Merles Alignment Services  
**Address:** 2609 W Main St Littleton CO 80120  
**Loc Address:** 2609 W Main St<br>Littleton 80120  
**Loc City:** Littleton  
**Loc County:** Arapahoe

**OPS Regulated Storage Tanks**

No of Tanks: 0

**OPS Petroleum Release Events in Colorado - Petroleum Release Events**

**Event ID:** 13092 **Phone:** (720) 326-1997  
**Release No:** REL-008384 **City:** Littleton  
**Status:** Closed **Zip:** 80120  
**Release Date:** **State:** CO  
**Closure Date:** 7/24/2018 **County:** Arapahoe  
**NFA Type:** Tier I **Latitude:** 39.613984  
**Release Cause:** Other **Longitude:** -105.018613  
**Reimbursement Total:** **Latitude Longitude:** 39.613984, -105.018613  
**Contact:** Julia Fraser  
**Release Source:**  
**Site Name:** Merles Alignment Services  
**Address:** 2609 W Main St  
**Email:** julia.fraser@state.co.us  
**Link :** https://socgov18.force.com/s/release/a183h000003KXRC

<a href="#">33</a>	3 of 3	WSW	0.00 / 0.00	5,345.65 / -1	HILLEN CORPORATION 2609 W. MAIN ST. LITTLETON CO 80120	ASBESTOS
--------------------	--------	-----	-------------	---------------	--	----------

**Permit:** 08AR1065D **Source Lat:**  
**Permit Beg:** 04/04/08 **Source Lon:**  
**Begin Date:** **Source County:** ARAPAHOE  
**End Date:** **Elevation:** 5345  
**Project:** DEMOLITION PROJECT **Linear Feet:**  
**Projec Len:** 30 **Sq Feet:**  
**Owner Name:** **Drums:**  
**Location:**

<a href="#">34</a>	1 of 1	ESE	0.00 / 0.00	5,356.94 / 10	1/2 MILE NORTH OF INTERSECTION OF LITTLETON BLVD AND S. RIO GRANDE ST., AT UPRR MP 10 LITTLETON CO	SPILLS
--------------------	--------	-----	-------------	---------------	--	--------

**Case No:** 2011-0741 **H2O Unit Measure 2:**  
**Main ID:** **Quantity 3:**  
**NRC No:** **Unit Measure 3:**  
**Dt of Spl or Rel:** 10/14/2011 **H2O quantity 3:**  
**Event Time:** 7:45:00 AM **H2O Unit Measure 3:**  
**1st Rep Event Dt:** 10/14/2011 **Cause:** UNKNOWN  
**Date Reported:** 10/14/2011 **Death:** 0  
**Time Reported:** 8:00:00 AM **Injury:** 0  
**Date Entered:** 10/14/2011 **Evacuation:** N  
**Time Entered:** 2:30:05 PM **Evacuation No:**  
**Land:** TRUE **PRP City:** OMAHA

Map Key	Number of Records	Direction	Distance (mi/ft)	Elev/Diff (ft)	Site	DB
<b>Air:</b>	FALSE				<b>PRP County:</b>	
<b>Surface Water:</b>	FALSE				<b>PRP State:</b>	NE
<b>Ground Water:</b>	FALSE				<b>PRP Zip:</b>	68179
<b>Material Type:</b>	OIL				<b>PRP Phone:</b>	888-877-7267
<b>Quantity 1:</b>	40				<b>PRP Extension:</b>	
<b>Unit Measure 1:</b>	GALLONS				<b>Mile Marker:</b>	
<b>H2O Quantity 1:</b>					<b>Who Took Report:</b>	ANN NEDROW
<b>H2O Unit Measure 1:</b>					<b>Fixed Facility:</b>	FALSE
<b>Material 2:</b>					<b>Event County:</b>	ARAPAHOE
<b>Quantity 2:</b>					<b>Latitude:</b>	
<b>Unit Measure 2:</b>					<b>Longitude:</b>	
<b>H2O Quantity 2:</b>						
<b>Source Desc:</b>						
<b>Source:</b>		X				
<b>Source Type:</b>		railroad track maintenance equipment				
<b>Medium:</b>		LAND				
<b>Waterway:</b>						
<b>Material 1:</b>		HYDRAULIC OIL				
<b>Material 3:</b>						
<b>PRP:</b>		UPRR				
<b>PRP Contact:</b>		TERESA HOWARD, (PENNY)				
<b>PRP Street:</b>		1400 DOUGLAS ST.				
<b>PRP Fax:</b>		(402) 501-0011				
<b>Responder 1:</b>		UPRR				
<b>Responder 2:</b>						
<b>Responder 3:</b>						
<b>Response Comments:</b>						
<b>Notified Name:</b>		HMWMD: Walter Avramenko, Robert Beierle, Jerry Henderson, Kathryn Stewart, David Foster; Tri-County EH: Tom Butts, Brian Hlavacek, Hope Dalton **Note: Many records provided by the department have a truncated [Notified Name] field.				
<b>Additional Comments:</b>						
<b>Comments:</b>						
<b>Cause Info:</b>		Track maintenance equipment accidentally released 30-40 gallons of hydraulic fluid to the track. No impact to waterways.				
<b>Action:</b>						

[35](#) 1 of 1 S 0.00 / 0.00 5,353.06 / 6 FOUNTAINHEAD - REG 7 REPORTING PFAS IND

LITTLETON CO

<b>Status:</b>	Active	<b>Fac Fips Code:</b>	08059
<b>Industry:</b>	Oil and Gas	<b>Fac Indian Cntry Flg:</b>	N
<b>Compliance Status:</b>	No Violation Identified	<b>Fac Derived Huc:</b>	-
<b>EPA Programs:</b>	CAA	<b>Fac Derived Wbd:</b>	-
<b>Federal Facility:</b>	No	<b>Fac Derived Cd113:</b>	-
<b>Federal Agency:</b>	-	<b>Fac Derived Cb2010:</b>	-
<b>Fac Snc Flg:</b>	N	<b>Fac Informal Count:</b>	0
<b>AIR Flg:</b>	Y	<b>Last Informal Action:</b>	4/30/2013
<b>NPDES Flg:</b>	N	<b>Formal Action Count:</b>	0
<b>SDWIS Flg:</b>	N	<b>Last Formal Action:</b>	7/22/2013
<b>RCRA Flg:</b>	N	<b>Fac Total Penalties:</b>	0
<b>TRI Flg:</b>	N	<b>Fac Penalty Count:</b>	-
<b>GHG Flg:</b>	N	<b>Date Last Penalty:</b>	7/22/2013
<b>TRI IDs:</b>	-	<b>Last Penalty Amt:</b>	5250
<b>TRI Releases Trnsfrs:</b>	-	<b>Fac Qtrs With Nc:</b>	0
<b>TRI on Site Releases:</b>	-	<b>Programs With Snc:</b>	0
<b>TRI off Site Trnsfrs:</b>	-	<b>Fac Percent Minority:</b>	-
<b>TRI Reporter:</b>	-	<b>Fac Pop Den:</b>	-
<b>Fac Imp Water Flg:</b>	-	<b>Count:</b>	1
<b>Fac Major Flg:</b>	-	<b>Fac County:</b>	DENVER
<b>Fac Active Flg:</b>	Y	<b>State Other :</b>	
<b>Fac Inspection Count:</b>	0	<b>Region:</b>	08
<b>Date Last Inspection:</b>	5/13/2013	<b>Latitude:</b>	39.612721
<b>Days Last Inspection:</b>	3624	<b>Longitude:</b>	-105.016269
<b>Fac Derived Tribes:</b>	-		
<b>AIR IDs:</b>	CO0000000803102107		



Map Key	Number of Records	Direction	Distance (mi/ft)	Elev/Diff (ft)	Site	DB
<b>CAA Permit Types:</b>		Minor Emissions				
<b>CAA NAICS:</b>		211111 211130				
<b>CAA SICS:</b>		1311				
<b>NPDES IDs:</b>		-				
<b>CWA Permit Types:</b>		-				
<b>CWA NAICS:</b>		-				
<b>CWA SICS:</b>		-				
<b>RCRA IDs:</b>		-				
<b>RCRA Permit Types:</b>		-				
<b>RCRA NAICS:</b>		-				
<b>SDWA IDs:</b>		-				
<b>SDWA System Types:</b>		-				
<b>SDWA Compliance Status:</b>		-				
<b>SDWA Snc Flag:</b>		N				
<b>Fac Collection Meth:</b>		Zip Code Centroid				
<b>EJSCREEN Flag Us:</b>		-				
<b>EJSCREEN Report:</b>		https://ejscreen.epa.gov/mapper/mobile/EJSCREEN_mobile.aspx?geometry=%7B%22x%22:-105.016269,%22y%22:39.612721,%22spatialReference%22:%7B%22wkid%22:4326%7D%7D&unit=9035&areatype=&areaid=&basemap=streets&distance=1				
<b>ECHO Facility Report:</b>		https://echo.epa.gov/detailed-facility-report?fid=110045434776				

<a href="#">36</a>	1 of 1	WNW	0.00 / 0.00	5,342.55 / -4	SOIL MODIFICATION INC. 5579 S. CURTICE ST. LITTLETON CO 80120	ASBESTOS
<b>Permit:</b>	08AR0941D			<b>Source Lat:</b>		
<b>Permit Beg:</b>	03/15/08			<b>Source Lon:</b>		
<b>Begin Date:</b>				<b>Source County:</b>	ARAPAHOE	
<b>End Date:</b>				<b>Elevation:</b>	5340	
<b>Project:</b>	DEMOLITION PROJECT			<b>Linear Feet:</b>		
<b>Projec Len:</b>	0			<b>Sq Feet:</b>		
<b>Owner Name:</b>				<b>Drums:</b>		
<b>Location:</b>						

<a href="#">37</a>	1 of 1	NE	0.00 / 0.00	5,342.37 / -5	ASBESTOS ABATEMENT, INC. 5535 S. SYCAMORE ST. LITTLETON CO	ASBESTOS
<b>Permit:</b>	14JE4529A			<b>Source Lat:</b>		
<b>Permit Beg:</b>	08/14/14			<b>Source Lon:</b>		
<b>Begin Date:</b>				<b>Source County:</b>		
<b>End Date:</b>				<b>Elevation:</b>	5343	
<b>Project:</b>	ASBESTOS ABATEMENT PROJECT			<b>Linear Feet:</b>		
<b>Projec Len:</b>	30			<b>Sq Feet:</b>	200	
<b>Owner Name:</b>				<b>Drums:</b>		
<b>Location:</b>	5535 S. SYCAMORE ST., LITTLETON					

<a href="#">38</a>	1 of 2	W	0.00 / 0.00	5,344.34 / -3	ROOFTOP GARDENS 5675 SO. CURTIS LITTLETON CO 80120	FINDS/FRS
<b>Registry ID:</b>	110012352809					
<b>FIPS Code:</b>						
<b>HUC Code:</b>	10190002					
<b>Site Type Name:</b>	STATIONARY					
<b>Location Description:</b>						
<b>Supplemental Location:</b>						
<b>Create Date:</b>	01-MAR-00					
<b>Update Date:</b>	29-DEC-14					
<b>Interest Types:</b>	ENFORCEMENT/COMPLIANCE ACTIVITY					
<b>SIC Codes:</b>	6513					
<b>SIC Code Descriptions:</b>	OPERATORS OF APARTMENT BUILDINGS					
<b>NAICS Codes:</b>						
<b>NAICS Code Descriptions:</b>						
<b>Conveyor:</b>	ICIS					

Map Key	Number of Records	Direction	Distance (mi/ft)	Elev/Diff (ft)	Site	DB
---------	-------------------	-----------	------------------	----------------	------	----

**Federal Facility Code:**  
**Federal Agency Name:**  
**Tribal Land Code:**  
**Tribal Land Name:**  
**Congressional Dist No:** 06  
**Census Block Code:** 080050065011027  
**EPA Region Code:** 08  
**County Name:** ARAPAHOE  
**US/Mexico Border Ind:**  
**Latitude:** 39.614153  
**Longitude:** -105.018377  
**Reference Point:**  
**Coord Collection Method:**  
**Accuracy Value:**  
**Datum:** NAD83  
**Source:**  
**Facility Detail Rprt URL:** [https://ofmpub.epa.gov/frs\\_public2/fii\\_query\\_detail.disp\\_program\\_facility?p\\_registry\\_id=110012352809](https://ofmpub.epa.gov/frs_public2/fii_query_detail.disp_program_facility?p_registry_id=110012352809)  
**Data Source:** Facility Registry Service - Single File  
**Program Acronyms:**

ICIS:46620

<a href="#">38</a>	2 of 2	W	0.00 / 0.00	5,344.34 / -3	ROOFTOP GARDENS 5675 SO. CURTIS LITTLETON CO 80120	ICIS
--------------------	--------	---	-------------	---------------	--	------

<b>EPA Region:</b>		<b>Federal Fac ID:</b>	
<b>Registry ID:</b> 110012352809		<b>Tribal Land Code:</b>	
<b>Pgm Sys ID:</b> 46620		<b>County:</b> ARAPAHOE	
<b>Pgm Sys Acnrm:</b> ICIS		<b>Latitude 83:</b> 39.614153	
<b>Permit Type:</b>		<b>Longitude 83:</b> -105.018377	

**Details**

<b>Interest Type:</b> ENFORCEMENT/COMPLIANCE ACTIVITY	<b>Public Ind:</b> Y
<b>Active Status:</b>	<b>FIPS Code:</b>
<b>Accuracy Value:</b>	<b>HUC 8 Code:</b> 10190002
<b>Pgm Report URL:</b> no data yet	<b>HUC 12:</b>
<b>Federal Agency Name:</b>	
<b>Federal Land Ind:</b>	
<b>Fed Facility Code:</b>	
<b>Ref Point Desc:</b>	
<b>Collect Mth Desc:</b>	
<b>Fac URL:</b> <a href="https://ofmpub.epa.gov/frs_public2/fii_query_detail.disp_program_facility?p_registry_id=110012352809">https://ofmpub.epa.gov/frs_public2/fii_query_detail.disp_program_facility?p_registry_id=110012352809</a>	
<b>Program URL:</b>	

<a href="#">39</a>	1 of 4	W	0.00 / 0.00	5,344.14 / -3	ACUMEN CONTRACTING GROUP 2629 W MAIN ST STE 190 LITTLETON CO 80120	FINDS/FRS
--------------------	--------	---	-------------	---------------	--	-----------

<b>Registry ID:</b> 110055175135
<b>FIPS Code:</b>
<b>HUC Code:</b> 10190002
<b>Site Type Name:</b> STATIONARY
<b>Location Description:</b>
<b>Supplemental Location:</b>
<b>Create Date:</b> 05-APR-13
<b>Update Date:</b> 03-MAY-15
<b>Interest Types:</b> ENFORCEMENT/COMPLIANCE ACTIVITY
<b>SIC Codes:</b>
<b>SIC Code Descriptions:</b>
<b>NAICS Codes:</b>
<b>NAICS Code Descriptions:</b>
<b>Conveyor:</b> FRS-GEOCODE

Map Key	Number of Records	Direction	Distance (mi/ft)	Elev/Diff (ft)	Site	DB
---------	-------------------	-----------	------------------	----------------	------	----

**Federal Facility Code:**  
**Federal Agency Name:**  
**Tribal Land Code:**  
**Tribal Land Name:**  
**Congressional Dist No:** 06  
**Census Block Code:** 080050065011025  
**EPA Region Code:** 08  
**County Name:** ARAPAHOE  
**US/Mexico Border Ind:**  
**Latitude:** 39.61373  
**Longitude:** -105.01888  
**Reference Point:** CENTER OF A FACILITY OR STATION  
**Coord Collection Method:** ADDRESS MATCHING-HOUSE NUMBER  
**Accuracy Value:** 30  
**Datum:** NAD83  
**Source:**  
**Facility Detail Rprt URL:** [https://ofmpub.epa.gov/frs\\_public2/fii\\_query\\_detail.disp\\_program\\_facility?p\\_registry\\_id=110055175135](https://ofmpub.epa.gov/frs_public2/fii_query_detail.disp_program_facility?p_registry_id=110055175135)  
**Data Source:** Facility Registry Service - Single File  
**Program Acronyms:**

ICIS:3400023362

<a href="#">39</a>	2 of 4	W	0.00 / 0.00	5,344.14 / -3	ACUMEN CONTRACTING GROUP 2629 W MAIN ST STE 190 LITTLETON CO 80120	ICIS
--------------------	--------	---	-------------	---------------	--	------

<b>EPA Region:</b>		<b>Federal Fac ID:</b>	
<b>Registry ID:</b>	110055175135	<b>Tribal Land Code:</b>	
<b>Pgm Sys ID:</b>	3400023362	<b>County:</b>	ARAPAHOE
<b>Pgm Sys Acnrm:</b>	ICIS	<b>Latitude 83:</b>	39.61373
<b>Permit Type:</b>		<b>Longitude 83:</b>	-105.01888

**Details**

<b>Interest Type:</b>	ENFORCEMENT/COMPLIANCE ACTIVITY	<b>Public Ind:</b>	Y
<b>Active Status:</b>		<b>FIPS Code:</b>	
<b>Accuracy Value:</b>	30	<b>HUC 8 Code:</b>	10190002
<b>Pgm Report URL:</b>	no data yet	<b>HUC 12:</b>	
<b>Federal Agency Name:</b>			
<b>Federal Land Ind:</b>			
<b>Fed Facility Code:</b>			
<b>Ref Point Desc:</b>	CENTER OF A FACILITY OR STATION		
<b>Collect Mth Desc:</b>	ADDRESS MATCHING-HOUSE NUMBER		
<b>Fac URL:</b>	<a href="https://ofmpub.epa.gov/frs_public2/fii_query_detail.disp_program_facility?p_registry_id=110055175135">https://ofmpub.epa.gov/frs_public2/fii_query_detail.disp_program_facility?p_registry_id=110055175135</a>		
<b>Program URL:</b>			

<a href="#">39</a>	3 of 4	W	0.00 / 0.00	5,344.14 / -3	BRISTLECONE RESIDENTIAL LLC 2629 MAIN STREET, SUITE 103 LITTLETON CO 80120	FINDS/FRS
--------------------	--------	---	-------------	---------------	--	-----------

<b>Registry ID:</b>	110070028835
<b>FIPS Code:</b>	
<b>HUC Code:</b>	10190002
<b>Site Type Name:</b>	STATIONARY
<b>Location Description:</b>	
<b>Supplemental Location:</b>	
<b>Create Date:</b>	06-MAR-17
<b>Update Date:</b>	
<b>Interest Types:</b>	ENFORCEMENT/COMPLIANCE ACTIVITY
<b>SIC Codes:</b>	
<b>SIC Code Descriptions:</b>	
<b>NAICS Codes:</b>	
<b>NAICS Code Descriptions:</b>	
<b>Conveyor:</b>	FRS-GEocode

Map Key	Number of Records	Direction	Distance (mi/ft)	Elev/Diff (ft)	Site	DB
---------	-------------------	-----------	------------------	----------------	------	----

**Federal Facility Code:**  
**Federal Agency Name:**  
**Tribal Land Code:**  
**Tribal Land Name:**  
**Congressional Dist No:** 06  
**Census Block Code:** 080050065011025  
**EPA Region Code:** 08  
**County Name:**  
**US/Mexico Border Ind:**  
**Latitude:** 39.61373  
**Longitude:** -105.01888  
**Reference Point:** CENTER OF A FACILITY OR STATION  
**Coord Collection Method:** ADDRESS MATCHING-HOUSE NUMBER  
**Accuracy Value:** 30  
**Datum:** NAD83  
**Source:**  
**Facility Detail Rprt URL:** [https://ofmpub.epa.gov/frs\\_public2/fii\\_query\\_detail.disp\\_program\\_facility?p\\_registry\\_id=110070028835](https://ofmpub.epa.gov/frs_public2/fii_query_detail.disp_program_facility?p_registry_id=110070028835)  
**Data Source:** Facility Registry Service - Single File  
**Program Acronyms:**

ICIS:3600388322

<a href="#">39</a>	4 of 4	W	0.00 / 0.00	5,344.14 / -3	BRISTLECONE RESIDENTIAL LLC 2629 MAIN STREET, SUITE 103 LITTLETON CO 80120	ICIS
--------------------	--------	---	-------------	---------------	--	------

<b>EPA Region:</b>		<b>Federal Fac ID:</b>	
<b>Registry ID:</b>	110070028835	<b>Tribal Land Code:</b>	
<b>Pgm Sys ID:</b>	3600388322	<b>County:</b>	
<b>Pgm Sys Acrn:</b>	ICIS	<b>Latitude 83:</b>	39.61373
<b>Permit Type:</b>		<b>Longitude 83:</b>	-105.01888

**Details**

<b>Interest Type:</b>	ENFORCEMENT/COMPLIANCE ACTIVITY	<b>Public Ind:</b>	Y
<b>Active Status:</b>		<b>FIPS Code:</b>	
<b>Accuracy Value:</b>	30	<b>HUC 8 Code:</b>	10190002
<b>Pgm Report URL:</b>	no data yet	<b>HUC 12:</b>	
<b>Federal Agency Name:</b>			
<b>Federal Land Ind:</b>			
<b>Fed Facility Code:</b>			
<b>Ref Point Desc:</b>	CENTER OF A FACILITY OR STATION		
<b>Collect Mth Desc:</b>	ADDRESS MATCHING-HOUSE NUMBER		
<b>Fac URL:</b>	<a href="https://ofmpub.epa.gov/frs_public2/fii_query_detail.disp_program_facility?p_registry_id=110070028835">https://ofmpub.epa.gov/frs_public2/fii_query_detail.disp_program_facility?p_registry_id=110070028835</a>		
<b>Program URL:</b>			

<a href="#">40</a>	1 of 2	NNW	0.00 / 0.00	5,342.78 / -4	ROCKY MOUNTAIN ENVIRONMENTAL, INC. 5512 S. NEVADA ST. LITTLETON CO	ASBESTOS
--------------------	--------	-----	-------------	---------------	--	----------

<b>Permit:</b>	14AR0976A	<b>Source Lat:</b>	
<b>Permit Beg:</b>	03/11/14	<b>Source Lon:</b>	
<b>Begin Date:</b>		<b>Source County:</b>	
<b>End Date:</b>		<b>Elevation:</b>	5343
<b>Project:</b>	ASBESTOS ABATEMENT PROJECT	<b>Linear Feet:</b>	50
<b>Projec Len:</b>	30	<b>Sq Feet:</b>	2203
<b>Owner Name:</b>		<b>Drums:</b>	
<b>Location:</b>	5512 S. NEVADA ST., LITTLETON		

<a href="#">40</a>	2 of 2	NNW	0.00 / 0.00	5,342.78 / -4	ANGELL EXCAVATING & SERVICES 5512 S. NEVADA ST.	ASBESTOS
--------------------	--------	-----	-------------	---------------	--	----------

Map Key	Number of Records	Direction	Distance (mi/ft)	Elev/Diff (ft)	Site	DB
---------	-------------------	-----------	------------------	----------------	------	----

LITTLETON CO

Permit:	14AR4494D	Source Lat:	
Permit Beg:	08/28/14	Source Lon:	
Begin Date:		Source County:	
End Date:		Elevation:	5343
Project:	DEMOLITION PROJECT	Linear Feet:	
Projec Len:		Sq Feet:	
Owner Name:		Drums:	
Location:	5512 S. NEVADA ST., LITTLETON		

<a href="#">41</a>	1 of 8	SW	0.00 / 0.00	5,349.12 / 2	ELLIOTT CLEANERS INC 2545 W ALAMO AVE LITTLETON CO 80120	RCRA NON GEN
--------------------	--------	----	-------------	--------------	--	-----------------

EPA Handler ID: COD032106221  
 Gen Status Universe: No Report  
 Contact Name: LAWRENCE ELLIOTT  
 Contact Address: 2545 , W ALAMO AVE , , LITTLETON , CO, 80120 , US  
 Contact Phone No and Ext: 303-794-1661  
 Contact Email:  
 Contact Country: US  
 County Name: ARAPAHOE  
 EPA Region: 08  
 Land Type: Private  
 Receive Date: 20040811  
 Location Latitude:  
 Location Longitude:

Violation/Evaluation Summary

Note: NO RECORDS: As of Apr 2023, there are no Compliance Monitoring and Enforcement (violation) records associated with this facility (EPA ID).

Handler Summary

Importer Activity: No  
 Mixed Waste Generator: No  
 Transporter Activity: No  
 Transfer Facility: No  
 Onsite Burner Exemption: No  
 Furnace Exemption: No  
 Underground Injection Activity: No  
 Commercial TSD: No  
 Used Oil Transporter: No  
 Used Oil Transfer Facility: No  
 Used Oil Processor: No  
 Used Oil Refiner: No  
 Used Oil Burner: No  
 Used Oil Market Burner: No  
 Used Oil Spec Marketer: No

Hazardous Waste Handler Details

Sequence No: 2  
 Receive Date: 20040811  
 Handler Name: ELLIOTT CLEANERS INC  
 Source Type: Notification  
 Federal Waste Generator Code: N  
 Generator Code Description: Not a Generator, Verified

Waste Code Details

Map Key	Number of Records	Direction	Distance (mi/ft)	Elev/Diff (ft)	Site	DB
<b>Hazardous Waste Code:</b>		F001				
<b>Waste Code Description:</b>		THE FOLLOWING SPENT HALOGENATED SOLVENTS USED IN DEGREASING: TETRACHLOROETHYLENE, TRICHLOROETHYLENE, METHYLENE CHLORIDE, 1,1,1-TRICHLOROETHANE, CARBON TETRACHLORIDE AND CHLORINATED FLUOROCARBONS; ALL SPENT SOLVENT MIXTURES/BLENDS USED IN DEGREASING CONTAINING, BEFORE USE, A TOTAL OF TEN PERCENT OR MORE (BY VOLUME) OF ONE OR MORE OF THE ABOVE HALOGENATED SOLVENTS OR THOSE SOLVENTS LISTED IN F002, F004, AND F005; AND STILL BOTTOMS FROM THE RECOVERY OF THESE SPENT SOLVENTS AND SPENT SOLVENT MIXTURES.				
<b>Hazardous Waste Code:</b>		D002				
<b>Waste Code Description:</b>		CORROSIVE WASTE				
<b>Hazardous Waste Code:</b>		F002				
<b>Waste Code Description:</b>		THE FOLLOWING SPENT HALOGENATED SOLVENTS: TETRACHLOROETHYLENE, METHYLENE CHLORIDE, TRICHLOROETHYLENE, 1,1,1-TRICHLOROETHANE, CHLOROENZENE, 1,1,2-TRICHLORO-1,2,2-TRIFLUOROETHANE, ORTHO-DICHLOROBENZENE, TRICHLOROFLUOROMETHANE, AND 1,1,2, TRICHLOROETHANE; ALL SPENT SOLVENT MIXTURES/BLENDS CONTAINING, BEFORE USE, A TOTAL OF TEN PERCENT OR MORE (BY VOLUME) OF ONE OR MORE OF THE ABOVE HALOGENATED SOLVENTS OR THOSE SOLVENTS LISTED IN F001, F004, AND F005; AND STILL BOTTOMS FROM THE RECOVERY OF THESE SPENT SOLVENTS AND SPENT SOLVENT MIXTURES.				

**Hazardous Waste Handler Details**

**Sequence No:** 1  
**Receive Date:** 19940129  
**Handler Name:** ELLIOTT CLEANERS INC.  
**Source Type:** Notification  
**Federal Waste Generator Code:** 2  
**Generator Code Description:** Small Quantity Generator

**Waste Code Details**

**Hazardous Waste Code:** F001  
**Waste Code Description:** THE FOLLOWING SPENT HALOGENATED SOLVENTS USED IN DEGREASING: TETRACHLOROETHYLENE, TRICHLOROETHYLENE, METHYLENE CHLORIDE, 1,1,1-TRICHLOROETHANE, CARBON TETRACHLORIDE AND CHLORINATED FLUOROCARBONS; ALL SPENT SOLVENT MIXTURES/BLENDS USED IN DEGREASING CONTAINING, BEFORE USE, A TOTAL OF TEN PERCENT OR MORE (BY VOLUME) OF ONE OR MORE OF THE ABOVE HALOGENATED SOLVENTS OR THOSE SOLVENTS LISTED IN F002, F004, AND F005; AND STILL BOTTOMS FROM THE RECOVERY OF THESE SPENT SOLVENTS AND SPENT SOLVENT MIXTURES.

**Hazardous Waste Code:** F002  
**Waste Code Description:** THE FOLLOWING SPENT HALOGENATED SOLVENTS: TETRACHLOROETHYLENE, METHYLENE CHLORIDE, TRICHLOROETHYLENE, 1,1,1-TRICHLOROETHANE, CHLOROENZENE, 1,1,2-TRICHLORO-1,2,2-TRIFLUOROETHANE, ORTHO-DICHLOROBENZENE, TRICHLOROFLUOROMETHANE, AND 1,1,2, TRICHLOROETHANE; ALL SPENT SOLVENT MIXTURES/BLENDS CONTAINING, BEFORE USE, A TOTAL OF TEN PERCENT OR MORE (BY VOLUME) OF ONE OR MORE OF THE ABOVE HALOGENATED SOLVENTS OR THOSE SOLVENTS LISTED IN F001, F004, AND F005; AND STILL BOTTOMS FROM THE RECOVERY OF THESE SPENT SOLVENTS AND SPENT SOLVENT MIXTURES.

**Owner/Operator Details**

<b>Owner/Operator Ind:</b>	Current Operator	<b>Street No:</b>	2545
<b>Type:</b>	Private	<b>Street 1:</b>	W ALAMO AVE
<b>Name:</b>	ELLIOTT CLEANERS INC	<b>Street 2:</b>	
<b>Date Became Current:</b>	20040811	<b>City:</b>	LITTLETON
<b>Date Ended Current:</b>		<b>State:</b>	CO
<b>Phone:</b>	303-794-1661	<b>Country:</b>	US
<b>Source Type:</b>	Notification	<b>Zip Code:</b>	80120
<b>Owner/Operator Ind:</b>	Current Owner	<b>Street No:</b>	
<b>Type:</b>	Private	<b>Street 1:</b>	DATA NOT REQUESTED
<b>Name:</b>	LAWRENCE ELLIOTT	<b>Street 2:</b>	
<b>Date Became Current:</b>		<b>City:</b>	DATA NOT REQUESTED
<b>Date Ended Current:</b>		<b>State:</b>	CO
<b>Phone:</b>	999-999-9999	<b>Country:</b>	
<b>Source Type:</b>	Notification	<b>Zip Code:</b>	99999

Map Key	Number of Records	Direction	Distance (mi/ft)	Elev/Diff (ft)	Site	DB
<b>Owner/Operator Ind:</b>	Current Owner				<b>Street No:</b>	
<b>Type:</b>	Private				<b>Street 1:</b>	DATA NOT REQUESTED
<b>Name:</b>	LAWRENCE ELLIOTT				<b>Street 2:</b>	
<b>Date Became Current:</b>	18000202				<b>City:</b>	DATA NOT REQUESTED
<b>Date Ended Current:</b>					<b>State:</b>	CO
<b>Phone:</b>	999-999-9999				<b>Country:</b>	
<b>Source Type:</b>	Notification				<b>Zip Code:</b>	99999

**Historical Handler Details**

**Receive Dt:** 19940129  
**Generator Code Description:** Small Quantity Generator  
**Handler Name:** ELLIOTT CLEANERS INC.

<a href="#">41</a>	2 of 8	SW	0.00 / 0.00	5,349.12 / 2	ELLIOTT CLNRS_INC 2545 W ALAMO AVE LITTLETON CO 801200000	FINDS/FRS
--------------------	--------	----	-------------	--------------	---	-----------

**Registry ID:** 110001437794  
**FIPS Code:** 08005  
**HUC Code:** 10190002  
**Site Type Name:** STATIONARY  
**Location Description:**  
**Supplemental Location:**  
**Create Date:** 01-MAR-00  
**Update Date:** 01-JUN-17  
**Interest Types:** AIR EMISSIONS CLASSIFICATION UNKNOWN, AIR MINOR, UNSPECIFIED UNIVERSE  
**SIC Codes:** 7216  
**SIC Code Descriptions:** DRYCLEANING PLANTS, EXCEPT RUG CLEANING  
**NAICS Codes:** 812320  
**NAICS Code Descriptions:** DRYCLEANING AND LAUNDRY SERVICES (EXCEPT COIN-OPERATED).  
**Conveyor:** FRS-GEOCODE  
**Federal Facility Code:**  
**Federal Agency Name:**  
**Tribal Land Code:**  
**Tribal Land Name:**  
**Congressional Dist No:** 06  
**Census Block Code:** 080050065011035  
**EPA Region Code:** 08  
**County Name:** ARAPAHOE  
**US/Mexico Border Ind:**  
**Latitude:** 39.612742  
**Longitude:** -105.017803  
**Reference Point:** ENTRANCE POINT OF A FACILITY OR STATION  
**Coord Collection Method:** ADDRESS MATCHING-HOUSE NUMBER  
**Accuracy Value:** 50  
**Datum:** NAD83  
**Source:**  
**Facility Detail Rprt URL:** [https://ofmpub.epa.gov/frs\\_public2/fii\\_query\\_detail.disp\\_program\\_facility?p\\_registry\\_id=110001437794](https://ofmpub.epa.gov/frs_public2/fii_query_detail.disp_program_facility?p_registry_id=110001437794)  
**Data Source:** Facility Registry Service - Single File  
**Program Acronyms:**

AIR:CO0000000800500440, AIRS/AFS:0800500440, EIS:1292411, RCRAINFO:COD032106221

<a href="#">41</a>	3 of 8	SW	0.00 / 0.00	5,349.12 / 2	ELLIOTT CLNRS_INC 2545 W ALAMO AVE LITTLETON CO 801201901	ICIS
--------------------	--------	----	-------------	--------------	---	------

**EPA Region:** 08  
**Registry ID:** 110001437794  
**Pgm Sys ID:** CO0000000800500440  
**Pgm Sys Acnrm:** AIR  
**Permit Type:**  
**Federal Fac ID:**  
**Tribal Land Code:**  
**County:** Arapahoe  
**Latitude 83:** 39.612742  
**Longitude 83:** -105.017803

Map Key	Number of Records	Direction	Distance (mi/ft)	Elev/Diff (ft)	Site	DB
<a href="#">41</a>	4 of 8	SW	0.00 / 0.00	5,349.12 / 2	ELLIOTT CLNRS_INC 2545 W ALAMO AVE LITTLETON CO 80120-1901	DRYCLEANERS

**Handler ID:**  
**APCD Site ID:** 005-0440  
**Transfer Facility:**  
**Fed Waste Gen:**  
**State Waste Gen:**  
**Gen Status Code:**  
**Gen Status:**  
**Site Owner Mail Addr 1:** 2545 W ALAMO AVE  
**Site Owner Mail City:** LITTLETON  
**Site Owner Mail Zip:** 80120  
**Source:** Air Pollution Control Division

**Oper TSDF:**  
**Site Cont Full Nm:** LAWRENCE ELLIOTT  
**State District:**  
**County:** ARAPAHOE  
**Latitude:** 393646.38  
**Longitude:** 1050104.05

**Dry Cleaner - Air Inventory Details**

**Process ID:** 01  
**Constr Permit No:** 92AR1341.CN  
**Pollutant Name:** TETRACHLOROETHYLENE (PERC)  
**Emission Unit ID:** 001  
**Emission Unit Desc:** MULTI SHOP STAR SIS 300  
**Emission Proc Desc:** PERC USAGE  
**Equip Serial No:** 300208-240-60/3  
**Equipment Make:** MULTIMATIC SHOP STAR  
**Equipment Model:** SIS 300  
**Proc Emis Estim:** 0  
**Proc Emis Est Units:** TY  
**Annual Throughput:** 0  
**Annual Throughput Units:** GALLONS SOLVENT CONSUMED

<a href="#">41</a>	5 of 8	SW	0.00 / 0.00	5,349.12 / 2	ELLIOTT CLEANERS INC. 2545 WEST ALAMO LITTLETON CO 80120	HAZ GEN
--------------------	--------	----	-------------	--------------	--	---------

**ID:** COD032106221  
**Status:** ACTIVE  
**Fac Type:** SQG  
**Links:** <http://www.epa.gov/cgi-bin/get1cReport.cgi?tool=echo&IDNumber=COD032106221>  
**County:** ARAPAHOE  
**Method:** CENTRUS  
**Accuracy:** + OR - 30 METERS

<a href="#">41</a>	6 of 8	SW	0.00 / 0.00	5,349.12 / 2	ELLIOTT CLNRS_INC 2545 W ALAMO AVE LITTLETON CO 80120	FED DRYCLEANERS
--------------------	--------	----	-------------	--------------	---	--------------------

**FRS Facility ID:** 110001437794  
**NPDES IDs:**  
**NAICS Codes:** 812320  
**SIC Codes:** 7216  
**Latitude:** 39.612742  
**Longitude:** -105.017803

<a href="#">41</a>	7 of 8	SW	0.00 / 0.00	5,349.12 / 2	ELLIOTT CLNRS_INC 2545 W ALAMO AVE LITTLETON CO 801201901	AFS
--------------------	--------	----	-------------	--------------	---	-----

**Afs ID:** 0800500440  
**Plant ID:** 773422  
**Epa Region:** 08  
**Plant County:** Arapahoe  
**State No:** 08  
**Primary Sic Code:** 7216  
**Fed Reportable:** No  
**Current Hpv:**  
**Loc Contrl Region:**  
**Afs Gov Fac Code:** 0  
**Operating Status:** X  
**Epa Class Code:** B



Map Key	Number of Records	Direction	Distance (mi/ft)	Elev/Diff (ft)	Site	DB
---------	-------------------	-----------	------------------	----------------	------	----

<b>Secondary Sic Code:</b>					<b>Epa Complian Stat:</b>	C
<b>Naics Code:</b>	812320				<b>State Comp Status:</b>	C
<b>Afs Gov Facility Des:</b>		PRIVATELY OWNED/OPERATED				
<b>Operating Status Def:</b>		Permanently Closed				
<b>Epa Classification Des:</b>		Potential uncontrolled emissions <100 tons/year				
<b>Epa Compliance Status:</b>		In Compliance With Procedural Requirements				
<b>State Compliance Status:</b>		In Compliance With Procedural Requirements				

**Actions**

<b>Plant ID:</b>	773422			<b>National Actn Type:</b>	5C
<b>Anu1:</b>	1			<b>All Air Prog Codes:</b>	0, M
<b>Date Achieved:</b>	19980831			<b>Result Code:</b>	MC
<b>Penalty Amount:</b>	0			<b>Pollutant Code:</b>	HC53
<b>Record Updated Dt:</b>	19981110			<b>Violating Poll Cds:</b>	
<b>Creation Date:</b>				<b>Violation Type Cds:</b>	
<b>Key Action No:</b>					
<b>Regional Data Element:</b>					
<b>National Action Desc:</b>		STATE INSPECTION - LEVEL 2 OR GREATER			
<b>All Air Program Def:</b>		0-SIP Source; M-MACT (Section 63 NESHAPS)			
<b>Result Def:</b>		IN COMPLIANCE			
<b>Pollutant Def:</b>					
<b>All Violating Poll Def:</b>					
<b>All Violation Type Def:</b>					

**Actions**

<b>Plant ID:</b>	773422			<b>National Actn Type:</b>	FS
<b>Anu1:</b>	2			<b>All Air Prog Codes:</b>	0, M
<b>Date Achieved:</b>	20010523			<b>Result Code:</b>	MV
<b>Penalty Amount:</b>	0			<b>Pollutant Code:</b>	HC53
<b>Record Updated Dt:</b>	20021021			<b>Violating Poll Cds:</b>	
<b>Creation Date:</b>				<b>Violation Type Cds:</b>	
<b>Key Action No:</b>					
<b>Regional Data Element:</b>					
<b>National Action Desc:</b>		STATE CONDUCTED FCE/ON-SITE			
<b>All Air Program Def:</b>		0-SIP Source; M-MACT (Section 63 NESHAPS)			
<b>Result Def:</b>		IN VIOLATION			
<b>Pollutant Def:</b>					
<b>All Violating Poll Def:</b>					
<b>All Violation Type Def:</b>					

**Historical Compliance - Air Program Level**

<b>Air Program Code:</b>	M
<b>Air Program Code Ref:</b>	MACT (Section 63 NESHAPS)
<b>Historical Compliance Date:</b>	0604, 0701, 0702, 0703, 0704, 0801, 0802, 0803, 0804, 0901, 0902, 0903, 0904, 1001, 1002, 1003, 1004, 1101, 1102, 1103, 1104, 1201, 1202, 1203, 1204, 1301, 1302, 1303, 1304, 1401, 1402, 1403
<b>Historical Compliance Status:</b>	C
<b>Historical Compliance Stat Ref:</b>	In Compliance With Procedural Requirements

**Historical Compliance - Air Program Level**

<b>Air Program Code:</b>	0
<b>Air Program Code Ref:</b>	SIP Source
<b>Historical Compliance Date:</b>	0604, 0701, 0702, 0703, 0704, 0801, 0802, 0803, 0804, 0901, 0902, 0903, 0904, 1001, 1002, 1003, 1004, 1101, 1102, 1103, 1104, 1201, 1202, 1203, 1204, 1301, 1302, 1303, 1304, 1401, 1402, 1403
<b>Historical Compliance Status:</b>	9
<b>Historical Compliance Stat Ref:</b>	In Compliance - Shut Down

**Air Program**

<b>Plant ID:</b>	773422	<b>Poll Classificatn:</b>	ND
------------------	--------	---------------------------	----

Map Key	Number of Records	Direction	Distance (mi/ft)	Elev/Diff (ft)	Site	DB
<b>Air Program Code:</b>	0				<b>Poll Compli Status:</b>	9
<b>Air Program Status:</b>	X				<b>Epa Class Code:</b>	ND
<b>Pollutant Code:</b>					<b>Epa Compli Status:</b>	9
<b>Chemical Abstract Service Nbr:</b>		127184				
<b>Air Program Code Subparts:</b>						
<b>Air Program Code Ref:</b>		SIP Source				
<b>Epa Classification Code Ref:</b>		Major Source thresholds are not defined.				
<b>Epa Compliance Status Ref:</b>		In Compliance - Shut Down				
<b>Pollutant Code Ref:</b>						
<b>Pollutant Classification Ref:</b>		Major Source thresholds are not defined.				
<b>Pollutant Complian Status Ref:</b>		In Compliance - Shut Down				

**Air Program**

<b>Plant ID:</b>	773422				<b>Poll Classificatn:</b>	ND
<b>Air Program Code:</b>	0				<b>Poll Compli Status:</b>	9
<b>Air Program Status:</b>	X				<b>Epa Class Code:</b>	ND
<b>Pollutant Code:</b>	VOC				<b>Epa Compli Status:</b>	9
<b>Chemical Abstract Service Nbr:</b>						
<b>Air Program Code Subparts:</b>						
<b>Air Program Code Ref:</b>		SIP Source				
<b>Epa Classification Code Ref:</b>		Major Source thresholds are not defined.				
<b>Epa Compliance Status Ref:</b>		In Compliance - Shut Down				
<b>Pollutant Code Ref:</b>						
<b>Pollutant Classification Ref:</b>		Major Source thresholds are not defined.				
<b>Pollutant Complian Status Ref:</b>		In Compliance - Shut Down				

**Air Program**

<b>Plant ID:</b>	773422				<b>Poll Classificatn:</b>	B
<b>Air Program Code:</b>	M				<b>Poll Compli Status:</b>	C
<b>Air Program Status:</b>	X				<b>Epa Class Code:</b>	B
<b>Pollutant Code:</b>					<b>Epa Compli Status:</b>	C
<b>Chemical Abstract Service Nbr:</b>		127184				
<b>Air Program Code Subparts:</b>		M				
<b>Air Program Code Ref:</b>		MACT (Section 63 NESHAPS)				
<b>Epa Classification Code Ref:</b>		Potential uncontrolled emissions <100 tons/year				
<b>Epa Compliance Status Ref:</b>		In Compliance With Procedural Requirements				
<b>Pollutant Code Ref:</b>						
<b>Pollutant Classification Ref:</b>		Potential uncontrolled emissions <100 tons/year				
<b>Pollutant Complian Status Ref:</b>		In Compliance With Procedural Requirements				

[41](#)

8 of 8

SW

0.00 /  
0.00

5,349.12 /  
2

ELLIOTT CLEANERS INC  
2545 W ALAMO AVE  
LITTLETON CO 80120

DELISTED  
DRYCLEANERS

<b>Handler ID:</b>	COD032106221				<b>Receive Date:</b>	
<b>APCD Site ID:</b>					<b>Transfer Facility:</b>	
<b>NAIC1:</b>					<b>ST Gen Status Desc:</b>	
<b>PRINAICS:</b>					<b>Oper TSDF:</b>	
<b>Fed Waste Gen:</b>	N				<b>State:</b>	
<b>Site Contact Name:</b>					<b>State District:</b>	
<b>Contact Street No:</b>					<b>ST Gen Status:</b>	
<b>Contact Street1:</b>					<b>State Waste Gen:</b>	7
<b>Contact Street2:</b>					<b>Primary NAICS:</b>	812320
<b>Contact City:</b>					<b>Other Naics:</b>	
<b>Contact State:</b>					<b>Active Site:</b>	
<b>Contact Zip:</b>					<b>Site Latitude:</b>	
<b>County Name:</b>	ARAPAHOE				<b>Site Longitude:</b>	
<b>Loc County Name:</b>						
<b>Gen Status Desc:</b>		Non-generator (verified)				
<b>Source:</b>		Hazardous Waste Compliance Assurance Unit - Inactive				
<b>Original Source:</b>		DRYC				

Map Key	Number of Records	Direction	Distance (mi/ft)	Elev/Diff (ft)	Site	DB
---------	-------------------	-----------	------------------	----------------	------	----

Record Date: 21-JUN-2022

<a href="#">42</a>	1 of 7	W	0.00 / 0.00	5,343.64 / -3	BRADFORD AUTO BODY INC 2659 W MAIN ST LITTLETON CO 80120	RCRA VSQG
--------------------	--------	---	-------------	---------------	--	-----------

**EPA Handler ID:** COD981544257  
**Gen Status Universe:** VSG  
**Contact Name:** MICKEY KEMPF  
**Contact Address:** 2659 , W MAIN ST , , LITTLETON , CO, 80120 , US  
**Contact Phone No and Ext:** 303-795-1323  
**Contact Email:**  
**Contact Country:** US  
**County Name:** ARAPAHOE  
**EPA Region:** 08  
**Land Type:** Other  
**Receive Date:** 20050503  
**Location Latitude:** 39.61372  
**Location Longitude:** -105.017371

**Violation/Evaluation Summary**

**Note:** NO RECORDS: As of Apr 2023, there are no Compliance Monitoring and Enforcement (violation) records associated with this facility (EPA ID).

**Handler Summary**

**Importer Activity:** No  
**Mixed Waste Generator:** No  
**Transporter Activity:** No  
**Transfer Facility:** No  
**Onsite Burner Exemption:** No  
**Furnace Exemption:** No  
**Underground Injection Activity:** No  
**Commercial TSD:** No  
**Used Oil Transporter:** No  
**Used Oil Transfer Facility:** No  
**Used Oil Processor:** No  
**Used Oil Refiner:** No  
**Used Oil Burner:** No  
**Used Oil Market Burner:** No  
**Used Oil Spec Marketer:** No

**Hazardous Waste Handler Details**

**Sequence No:** 1  
**Receive Date:** 19860902  
**Handler Name:** BRADFORD AUTO BODY INC.  
**Federal Waste Generator Code:** 2  
**Generator Code Description:** Small Quantity Generator  
**Source Type:** Notification

**Waste Code Details**

**Hazardous Waste Code:** D001  
**Waste Code Description:** IGNITABLE WASTE

**Hazardous Waste Handler Details**

**Sequence No:** 2  
**Receive Date:** 20050503

Map Key	Number of Records	Direction	Distance (mi/ft)	Elev/Diff (ft)	Site	DB
---------	-------------------	-----------	------------------	----------------	------	----

**Handler Name:** BRADFORD AUTO BODY INC  
**Federal Waste Generator Code:** 3  
**Generator Code Description:** Very Small Quantity Generator  
**Source Type:** Notification

**Waste Code Details**

**Hazardous Waste Code:** D001  
**Waste Code Description:** IGNITABLE WASTE

**Owner/Operator Details**

<b>Owner/Operator Ind:</b>	Current Owner	<b>Street No:</b>	
<b>Type:</b>	Private	<b>Street 1:</b>	DATA NOT REQUESTED
<b>Name:</b>	BRADFORD BRAD	<b>Street 2:</b>	
<b>Date Became Current:</b>		<b>City:</b>	DATA NOT REQUESTED
<b>Date Ended Current:</b>		<b>State:</b>	CO
<b>Phone:</b>	999-999-9999	<b>Country:</b>	
<b>Source Type:</b>	Notification	<b>Zip Code:</b>	99999

<b>Owner/Operator Ind:</b>	Current Owner	<b>Street No:</b>	
<b>Type:</b>	Private	<b>Street 1:</b>	
<b>Name:</b>	BRADFORD BRAD	<b>Street 2:</b>	
<b>Date Became Current:</b>	20050503	<b>City:</b>	
<b>Date Ended Current:</b>		<b>State:</b>	CO
<b>Phone:</b>		<b>Country:</b>	US
<b>Source Type:</b>	Notification	<b>Zip Code:</b>	

<b>Owner/Operator Ind:</b>	Current Operator	<b>Street No:</b>	
<b>Type:</b>	Private	<b>Street 1:</b>	
<b>Name:</b>	BRADFORD AUTO BODY INC	<b>Street 2:</b>	
<b>Date Became Current:</b>	20050503	<b>City:</b>	
<b>Date Ended Current:</b>		<b>State:</b>	CO
<b>Phone:</b>		<b>Country:</b>	US
<b>Source Type:</b>	Notification	<b>Zip Code:</b>	

**Historical Handler Details**

**Receive Dt:** 19860902  
**Generator Code Description:** Small Quantity Generator  
**Handler Name:** BRADFORD AUTO BODY INC.

<a href="#">42</a>	2 of 7	W	0.00 / 0.00	5,343.64 / -3	BRADFORD AUTO BODY INC 2659 MAIN ST LITTLETON CO 80120-1914	<a href="#">FINDS/FRS</a>
--------------------	--------	---	-------------	---------------	---	---------------------------

**Registry ID:** 110001391538  
**FIPS Code:** 08005  
**HUC Code:** 10190002  
**Site Type Name:** STATIONARY  
**Location Description:**  
**Supplemental Location:**  
**Create Date:** 01-MAR-00  
**Update Date:** 01-JUN-17  
**Interest Types:** AIR MINOR, UNSPECIFIED UNIVERSE  
**SIC Codes:** 7532  
**SIC Code Descriptions:** TOP, BODY, AND UPHOLSTERY REPAIR SHOPS AND PAINT SHOPS  
**NAICS Codes:** 811121  
**NAICS Code Descriptions:** AUTOMOTIVE BODY, PAINT, AND INTERIOR REPAIR AND MAINTENANCE.  
**Conveyor:** FRS-GEOCODE  
**Federal Facility Code:**  
**Federal Agency Name:**  
**Tribal Land Code:**  
**Tribal Land Name:**

Map Key	Number of Records	Direction	Distance (mi/ft)	Elev/Diff (ft)	Site	DB
---------	-------------------	-----------	------------------	----------------	------	----

**Congressional Dist No:** 06  
**Census Block Code:** 080050065011008  
**EPA Region Code:** 08  
**County Name:** ARAPAHOE  
**US/Mexico Border Ind:**  
**Latitude:** 39.61373  
**Longitude:** -105.01929  
**Reference Point:** CENTER OF A FACILITY OR STATION  
**Coord Collection Method:** ADDRESS MATCHING-HOUSE NUMBER  
**Accuracy Value:** 30  
**Datum:** NAD83  
**Source:**  
**Facility Detail Rprt URL:** [https://ofmpub.epa.gov/frs\\_public2/fii\\_query\\_detail.disp\\_program\\_facility?p\\_registry\\_id=110001391538](https://ofmpub.epa.gov/frs_public2/fii_query_detail.disp_program_facility?p_registry_id=110001391538)  
**Data Source:** Facility Registry Service - Single File  
**Program Acronyms:**

AIR:CO000000800500026, AIRS/AFS:0800500026, EIS:2078811, RCRAINFO:COD981544257

<a href="#">42</a>	3 of 7	W	0.00 / 0.00	5,343.64 / -3	BRADFORD AUTO BODY INC 2659 W MAIN ST LITTLETON CO 801201914	ICIS
--------------------	--------	---	-------------	---------------	--	------

<b>EPA Region:</b>	08	<b>Federal Fac ID:</b>	
<b>Registry ID:</b>	110001391538	<b>Tribal Land Code:</b>	
<b>Pgm Sys ID:</b>	CO000000800500026	<b>County:</b>	Arapahoe
<b>Pgm Sys Acnm:</b>	AIR	<b>Latitude 83:</b>	39.61373
<b>Permit Type:</b>		<b>Longitude 83:</b>	-105.01915

<a href="#">42</a>	4 of 7	W	0.00 / 0.00	5,343.64 / -3	BRADFORD AUTO BODY 2659 W MAIN ST LITTLETON CO 80120	PRP
--------------------	--------	---	-------------	---------------	--	-----

**Site EPA ID:** COD980807374  
**Site Name:** ROCKY FLATS INDUSTRIAL PARK (THORO - AERRCO - GWI)  
**Site NPL Status:** Not on the NPL  
**Site Non NPL Status:** Remedial Activities Under EPA Enforcement  
**Site Address:** 17100 - 17400 W HWY 72  
**Site City:** ARVADA  
**Site State:** CO  
**Site Zip:** 80403  
**Site Primary Latitude:**  
**Site Primary Longitude:**

**Noticed Party Action Information**

<b>Action Type Seq:</b>	NJ-19
<b>Action Name:</b>	Not Ltrs
<b>Action Date:</b>	GENERAL NOTICE 09/30/1997
<b>Action Type Seq:</b>	NJ-26
<b>Action Name:</b>	Not Ltrs
<b>Action Date:</b>	GENERAL NOTICE 09/30/1997

<a href="#">42</a>	5 of 7	W	0.00 / 0.00	5,343.64 / -3	BRADFORD AUTO BODY INC. 2659 WEST MAIN STREET LITTLETON CO 80120	HAZ GEN
--------------------	--------	---	-------------	---------------	--	---------

<b>ID:</b>	COD981544257	<b>County:</b>	ARAPAHOE
<b>Status:</b>	ACTIVE	<b>Method:</b>	CENTRUS
<b>Fac Type:</b>	SQG	<b>Accuracy:</b>	+ OR - 30 METERS
<b>Links:</b>	<a href="http://www.epa.gov/cgi-bin/get1cReport.cgi?tool=echo&amp;IDNumber=COD981544257">http://www.epa.gov/cgi-bin/get1cReport.cgi?tool=echo&amp;IDNumber=COD981544257</a>		

Map Key	Number of Records	Direction	Distance (mi/ft)	Elev/Diff (ft)	Site	DB
<a href="#">42</a>	6 of 7	W	0.00 / 0.00	5,343.64 / -3	BRADFORD AUTO BODY INC 2659 W MAIN ST LITTLETON CO 80120	AIR PERMITS

<b>APCD Site ID:</b>	005-0026	<b>Sip Status Co:</b>	FALSE
<b>Site ID:</b>	0026	<b>Sip Status O3:</b>	TRUE
<b>Fed Facility ID:</b>	2078811	<b>Site Cont Company:</b>	
<b>County:</b>	ARAPAHOE	<b>Descriptn Category:</b>	PC
<b>Addr County Name:</b>	ARAPAHOE	<b>Site First Name:</b>	MICKEY
<b>Address Type:</b>	STREET	<b>Site Full Name:</b>	MICKEY KEMPFF
<b>Air Program:</b>	B	<b>Site Last Name:</b>	KEMPFF
<b>Air Acid Precip:</b>		<b>Site Title:</b>	
<b>Class Apen Exempt:</b>		<b>Site Phone:</b>	(303)795-1323
<b>Class CFC:</b>		<b>Site Fax:</b>	
<b>Class Condensate :</b>		<b>No Employees:</b>	11.0
<b>Class Fesop:</b>		<b>Site Geocode Date:</b>	05-Feb-2020 16:59:54
<b>Class Mact:</b>		<b>Pt Lin Are:</b>	P
<b>Class Neshap:</b>		<b>Src Scale:</b>	2
<b>Class Non Fed Rpt:</b>		<b>Verification:</b>	
<b>NSPS Federal:</b>		<b>NAICS Prime:</b>	811121
<b>Class NSPS State:</b>		<b>NAICS Second:</b>	
<b>Class NSR:</b>		<b>Sic Prime:</b>	7532
<b>Class PSD:</b>		<b>Sic Second:</b>	
<b>Sip Fed Jd:</b>		<b>Site Operat Stat:</b>	O
<b>Class Sip Federal:</b>	B	<b>Owner Cust:</b>	8410310750
<b>Air Title:</b>		<b>Method Code:</b>	I2
<b>Class Tribal:</b>		<b>Site Lat:</b>	393650.9393
<b>CMS Category:</b>		<b>Site Long:</b>	1050109.165
<b>CMS Frequency:</b>	0	<b>UTM Horiz:</b>	498.35
<b>Cpts Bogus Ind:</b>	FALSE	<b>UTM Vert:</b>	4384.933
<b>Govt Fac Classifi:</b>	0	<b>UTM Zone:</b>	13.0
<b>Hap Classifi:</b>	TBD	<b>Vert Dat:</b>	1
<b>NAA NSR Classifi:</b>	TBD	<b>Vert Meas:</b>	1628.95
<b>Op Classification:</b>	TBD	<b>Vert Meas Acc:</b>	3.0
<b>Property Area:</b>	0.8	<b>Vert Meth Coll:</b>	OT
<b>PSD Classifi:</b>	TBD	<b>Site Horiz Dat:</b>	2
<b>City FIPS Code:</b>	45255	<b>Acc Units:</b>	METERS
<b>State FIPS:</b>	08	<b>Accuracy:</b>	20.0
<b>County FIPS:</b>	005	<b>Date Coll:</b>	05-Feb-2020 16:59:54
<b>Addr County FIPS:</b>	005		
<b>Permit App:</b>	BRADFORD AUTO BODY INC		
<b>SIC Sec Desc:</b>			
<b>Site Email:</b>	MICKEY@BRADFORDAUTO.COM		
<b>SIC Pri Desc:</b>	AUTOMOTIVE REPAIR SERVICES & PARKING - Top, Body, and Upholstery Repair Shops and Paint Shops		
<b>Site Description:</b>	AUTOMOTIVE REFINISHING		
<b>Site LL Description:</b>	Elevation source: 3DEP 1/3 arc-second		
<b>Sip Prog1:</b>	OZONE	<b>Sip Prog3 Area:</b>	
<b>Sip Prog1 Area:</b>	N2081	<b>Sip Prog4:</b>	
<b>Sip Prog2:</b>	CO	<b>Sip Prog4 Area:</b>	
<b>Sip Prog2 Area:</b>	N2081	<b>Sip Prog5:</b>	
<b>Sip Prog3:</b>			

**Site Owner**

<b>Owner Bill Cycle:</b>	2	<b>Mail Fax:</b>	
<b>Owner Description:</b>	AUTOMOTIVE REFINISHING	<b>Mail Full Name:</b>	MICKEY KEMPFF
<b>Mail Addr 1:</b>	2659 MAIN ST	<b>Mail First Name:</b>	MICKEY
<b>Mail Addr 2:</b>		<b>Mail Last Name:</b>	KEMPFF
<b>Mail Type:</b>	STREET	<b>Mail Phone:</b>	(303)795-1323
<b>Mail City:</b>	LITTLETON	<b>Mail Province:</b>	
<b>Mail City Cd:</b>	45255	<b>Mail State:</b>	08
<b>Mail Company:</b>		<b>Mail Title:</b>	
<b>Mail Country Cd:</b>	US	<b>Mail Zip:</b>	80120
<b>Owner Name:</b>	BRADFORD AUTO BODY INC		
<b>Owner Mail Email:</b>	MICKEY@BRADFORDAUTO.COM		

**Site Pollutant**

Site ID:	0026	Pk Co:	
State FIPS:	08	Pk Co Mc:	Z
County FIPS:	005	Pk Co Re:	
Data Year:	2019	Pk Co Re Mc:	Z
Inventory Year:	2023	Pk Co Re Units:	PD
Inventory Year 2:	23	Pk Co Unc:	
Pollutant Code:	VOC	Pk Co Units:	PD
Is Colorado Hap:	FALSE	Pk O3:	
Is Criteria:	TRUE	Pk O3 Mc:	Z
Is EPCRA Only:	FALSE	Pk O3 Re:	
Is Hap:	FALSE	Pk O3 Re Mc:	Z
NEI Pollutant ID:	VOC	Pk O3 Re Units:	PD
Ozone Depleting:	FALSE	Pk O3 Unc:	
Estim:	1.37	Pk O3 Units:	PD
Estim Mc:	Z	EMIS Pot:	
Estim Unc:	1.37	Pot Mc:	
Estim Units:	TY	Pot Unc:	
Limit1:		Pot Unc Mc:	
Limit1 Mc:		Pot Unc Units:	
Limit1 Units:		Pot Units:	
Limit2:		Re Estim:	1.37
Limit2 Mc:		Re Estim Mc:	Z
Limit2 Units:		Re ESTIM Units:	TY
Pollutant Name:	VOLATILE ORGANIC COMPOUNDS		

**Stack**

Site ID:	0026	Plume Height:	0
Stack ID:	001	Rough Terrain Ind:	
State FIPS:	08	Diameter:	2.0
County FIPS:	005	Diameter Meter:	0.61
Data Year:	2019	Geo Origin:	plant
Inventory Year:	2023	Height:	16.0
Inventory Year 2:	23	Height Meter:	5.0
Apcd Stack ID:	005-0026-S001	Horiz Dat:	2
Cem Recorder Flag:		Lining Code:	
Distance:		Acc Units:	4
Exit Gas Flow Rate:	0.0	Accuracy:	20.0
Exit Gas Temp:	70.0	Method Code:	I2
Exit Gas Kelvin:	294.0	Pt Lin Area:	P
Gas Velocity:	0.0	Src Scale:	2
Gas Meters Sec:	0.0	Latitude:	393650.9393
Bldg Height:	0	Longitude:	1050109.165
Bldg Length:	0	Type Code:	V
Bldg Width:	0	UTM Horiz:	498.35
Stack Height:	0	UTM Vert:	4384.933
NEI Em Rls Pt Typ:	2	Vert Meas:	1628.95
NEI Exit Gas Flow:	0.0	UTM Zone:	13.0
NEI Horiz Mc:	019	X Coord:	-105.0192125
NEI Ref Pt Code:	105	Y Coord:	39.614149805555556
Emission Release Desc:	PAINT SPRAY BOOTH		
Description:	Elevation source: 3DEP 1/3 arc-second		
Description Category:	PC		
Stack Type:	A STACK WITH AN UNOBSTRUCTED OPENING DISCHARGING IN A VERTICAL DIRECTION		

**Stack Pollutant**

Site ID:	0026	Pk Co:	
Stack ID:	001	Pk Co Mc:	Z
State Fips:	08	Pk Co Re:	
County Fip:	005	Pk Co Re Mc:	Z
Data Year:	2019	Pk Co Re Units:	PD
Inventory Year:	2023	Pk Co Unc:	

Map Key	Number of Records	Direction	Distance (mi/ft)	Elev/Diff (ft)	Site	DB
<b>Inventory Year 2:</b>	23				<b>Pk Co Units:</b>	PD
<b>Pollutant Code:</b>	VOC				<b>Pk O3:</b>	
<b>Is Colorado Hap:</b>	FALSE				<b>Pk O3 Mc:</b>	Z
<b>Is Criteria:</b>	TRUE				<b>Pk O3 Re:</b>	
<b>Is Epcra Only:</b>	FALSE				<b>Pk O3 Re Mc:</b>	Z
<b>Is Hap:</b>	FALSE				<b>Pk O3 Re Units:</b>	PD
<b>Ozone Depleting:</b>	FALSE				<b>Pk O3 Unc:</b>	
<b>Estim:</b>	1.37				<b>Pk O3 Units:</b>	PD
<b>Estim Mc:</b>	Z				<b>Pot:</b>	
<b>Estim Unc:</b>	1.37				<b>Pot Mc:</b>	
<b>Estim Units:</b>	TY				<b>Pot Unc:</b>	
<b>Limit1:</b>					<b>Pot Unc Mc:</b>	
<b>Limit1 Mc:</b>					<b>Pot Unc Units:</b>	
<b>Limit1 Units:</b>					<b>Pot Units:</b>	
<b>Limit2:</b>					<b>Re Estim:</b>	1.37
<b>Limit2 Mc:</b>					<b>Re Estim Mc:</b>	Z
<b>Limit2 Units:</b>					<b>Re Estim Units:</b>	TY
<b>Pollutant Name:</b>	VOLATILE ORGANIC COMPOUNDS					

**Unit Comment**

<b>Site ID:</b>	0026	<b>Emission Unit ID:</b>	001
<b>State FIPS:</b>	08	<b>Unit Creation Dt:</b>	15-Aug-1997 00:00:00
<b>County FIPS:</b>	005	<b>Unit Comment No:</b>	001E
<b>Unit Comment Body:</b>	ONE HOME MADE, DOWN DRAFT, AUTOMOTIVE PAINT SPRAY BOOTH, EQUIPPED WITH FIBERGLASS FILTERS TO CONTROL PARTICULATE EMISSIONS.		

<b>42</b>	<b>7 of 7</b>	<b>W</b>	<b>0.00 / 0.00</b>	<b>5,343.64 / -3</b>	<b>BRADFORD AUTO BODY INC 2659 W MAIN ST LITTLETON CO 801201914</b>	<b>AFS</b>
-----------	---------------	----------	--------------------	----------------------	---	------------

<b>Afs ID:</b>	0800500026	<b>Fed Reportable:</b>	No
<b>Plant ID:</b>	851351	<b>Current Hpv:</b>	
<b>Epa Region:</b>	08	<b>Loc Contrl Region:</b>	
<b>Plant County:</b>	Arapahoe	<b>Afs Gov Fac Code:</b>	0
<b>State No:</b>	08	<b>Operating Status:</b>	O
<b>Primary Sic Code:</b>	7532	<b>Epa Class Code:</b>	B
<b>Secondary Sic Code:</b>		<b>Epa Complian Stat:</b>	3
<b>Naics Code:</b>	811121	<b>State Comp Status:</b>	3
<b>Afs Gov Facility Des:</b>	PRIVATELY OWNED/OPERATED		
<b>Operating Status Def:</b>	Operating		
<b>Epa Classification Des:</b>	Potential uncontrolled emissions <100 tons/year		
<b>Epa Compliance Status:</b>	In Compliance - Inspection		
<b>State Compliance Status:</b>	In Compliance - Inspection		

**Actions**

<b>Plant ID:</b>	851351	<b>National Actn Type:</b>	5C
<b>Anu1:</b>	1	<b>All Air Prog Codes:</b>	0
<b>Date Achieved:</b>	19940325	<b>Result Code:</b>	MC
<b>Penalty Amount:</b>	0	<b>Pollutant Code:</b>	
<b>Record Updated Dt:</b>	19940713	<b>Violating Poll Cds:</b>	
<b>Creation Date:</b>		<b>Violation Type Cds:</b>	
<b>Key Action No:</b>			
<b>Regional Data Element:</b>			
<b>National Action Desc:</b>	STATE INSPECTION - LEVEL 2 OR GREATER		
<b>All Air Program Def:</b>	0-SIP Source		
<b>Result Def:</b>	IN COMPLIANCE		
<b>Pollutant Def:</b>			
<b>All Violating Poll Def:</b>			
<b>All Violation Type Def:</b>			

**Actions**

<b>Plant ID:</b>	851351	<b>National Actn Type:</b>	FS
------------------	--------	----------------------------	----



Map Key	Number of Records	Direction	Distance (mi/ft)	Elev/Diff (ft)	Site	DB
Anu1:	4				All Air Prog Codes:	0
Date Achieved:	20071017				Result Code:	MV
Penalty Amount:	0				Pollutant Code:	
Record Updated Dt:	20071204				Violating Poll Cds:	
Creation Date:	20071001				Violation Type Cds:	
Key Action No:						
Regional Data Element:						
National Action Desc:		STATE CONDUCTED FCE/ON-SITE				
All Air Program Def:		0-SIP Source				
Result Def:		IN VIOLATION				
Pollutant Def:						
All Violating Poll Def:						
All Violation Type Def:						

**Actions**

Plant ID:	851351				National Actn Type:	FS
Anu1:	3				All Air Prog Codes:	0
Date Achieved:	20010105				Result Code:	MC
Penalty Amount:	0				Pollutant Code:	VOC
Record Updated Dt:	20021021				Violating Poll Cds:	
Creation Date:					Violation Type Cds:	
Key Action No:						
Regional Data Element:						
National Action Desc:		STATE CONDUCTED FCE/ON-SITE				
All Air Program Def:		0-SIP Source				
Result Def:		IN COMPLIANCE				
Pollutant Def:						
All Violating Poll Def:						
All Violation Type Def:						

**Actions**

Plant ID:	851351				National Actn Type:	2J
Anu1:	5				All Air Prog Codes:	0
Date Achieved:	20100112				Result Code:	
Penalty Amount:	0				Pollutant Code:	
Record Updated Dt:	20100223				Violating Poll Cds:	
Creation Date:	20100223				Violation Type Cds:	
Key Action No:						
Regional Data Element:						
National Action Desc:		NOTIFICATION RECEIVED				
All Air Program Def:		0-SIP Source				
Result Def:						
Pollutant Def:						
All Violating Poll Def:						
All Violation Type Def:						

**Actions**

Plant ID:	851351				National Actn Type:	FS
Anu1:	6				All Air Prog Codes:	0
Date Achieved:	20130425				Result Code:	MC
Penalty Amount:	0				Pollutant Code:	
Record Updated Dt:	20130521				Violating Poll Cds:	
Creation Date:	20120717				Violation Type Cds:	
Key Action No:						
Regional Data Element:						
National Action Desc:		STATE CONDUCTED FCE/ON-SITE				
All Air Program Def:		0-SIP Source				
Result Def:		IN COMPLIANCE				
Pollutant Def:						
All Violating Poll Def:						
All Violation Type Def:						

Map Key	Number of Records	Direction	Distance (mi/ft)	Elev/Diff (ft)	Site	DB
---------	-------------------	-----------	------------------	----------------	------	----

**Historical Compliance - Air Program Level**

**Air Program Code:** 0  
**Air Program Code Ref:** SIP Source  
**Historical Compliance Date:** 0604, 0701, 0702, 0703, 0704, 0801, 0802, 0803, 0804, 0901, 0902, 0903, 0904, 1001, 1002, 1003, 1004, 1101, 1102, 1103, 1104, 1201, 1202, 1203, 1204, 1301, 1302, 1303, 1304, 1401, 1402, 1403  
**Historical Compliance Status:** 3  
**Historical Compliance Stat Ref:** In Compliance - Inspection

**Air Program**

<b>Plant ID:</b>	851351	<b>Poll Classificatn:</b>	B
<b>Air Program Code:</b>	0	<b>Poll Compli Status:</b>	3
<b>Air Program Status:</b>	O	<b>Epa Class Code:</b>	B
<b>Pollutant Code:</b>	VOC	<b>Epa Compli Status:</b>	3

**Chemical Abstract Service Nbr:**  
**Air Program Code Subparts:**  
**Air Program Code Ref:** SIP Source  
**Epa Classification Code Ref:** Potential uncontrolled emissions <100 tons/year  
**Epa Compliance Status Ref:** In Compliance - Inspection  
**Pollutant Code Ref:**  
**Pollutant Classification Ref:** Potential uncontrolled emissions <100 tons/year  
**Pollutant Complian Status Ref:** In Compliance - Inspection

<a href="#">43</a>	1 of 1	WSW	0.00 / 0.00	5,344.47 / -2	City of Littleton 2626 Main St Littleton 80120 CO	UST
--------------------	--------	-----	-------------	---------------	---	-----

<b>Facility ID:</b>	14586	<b>Fac Name (COSTIS):</b>	City of Littleton
<b>FacilityName(OPS):</b>	City of Littleton	<b>Address (COSTIS):</b>	2626 Main St Littleton 80120
<b>FacilityType(OPS):</b>	Non-Retail	<b>County (COSTIS):</b>	Arapahoe
<b>Fac Category (OPS):</b>	Other	<b>Latitude (CDLE):</b>	39.613718
<b>Address (OPS):</b>	2626 Main St	<b>Longitude (CDLE):</b>	-105.018616
<b>City (OPS):</b>	Littleton	<b>Fac Type (CDLE):</b>	Non-Retail
<b>Zip Code (OPS):</b>	80120	<b>FacCategory(CDLE):</b>	Other
<b>County (OPS):</b>	Arapahoe	<b>State (OPS):</b>	CO
<b>LatLong (OPS):</b>	39.613718, -105.018616	<b>City (CDLE):</b>	Littleton
<b>FacName (CDLE):</b>	City of Littleton	<b>Zip (CDLE):</b>	80120
<b>Address (CDLE):</b>	2626 Main St	<b>County (CDLE):</b>	Arapahoe
<b>State (CDLE):</b>			
<b>Data Source(s):</b>	Colorado Storage Tank Information System (COSTIS) (As of October, 2021); Colorado Department of Labor and Employment (CDLE); Oil & Public Safety(OPS) Regulated Storage Tanks		

**Facility Information (CDLE)**

<b>Count of Tank Tag:</b>	0	<b>Accnt Holdr Name:</b>	City Of Littleton
<b>No. Dispensers:</b>	0	<b>Type:</b>	Non-Retail
<b>Owner ID:</b>	OWNR-6065		

**Owner Information (CDLE)**

<b>Contact Name:</b>	City Of Littleton	<b>Middle Init:</b>	
<b>First Name:</b>			
<b>Company Name:</b>	City Of Littleton		
<b>Last Name:</b>	City Of Littleton		
<b>Address:</b>	2255 W Berry St, Littleton, CO 80120		
<b>Comment:</b>			

**UST Tanks (COSTIS) (As of October 2021)**

<b>Tank ID:</b>	32355	<b>Owner ID:</b>	6065
<b>Tank Tag:</b>	'14586-1	<b>Tank Owner:</b>	

<b>Tank Type Desc:</b>	UST	<b>County:</b>	Arapahoe
<b>Tank Count:</b>	46668	<b>Product Name:</b>	Unknown
<b>Capacity:</b>	500		
<b>Facility Owner:</b>	City Of Littleton		
<b>Facility Name Address:</b>	City of Littleton 2626 Main St Littleton 80120		

**UST Tanks 1 (CDLE)**

<b>Tank Tag:</b>	14586-1	<b>Overfill Preven:</b>	
<b>Tank Type:</b>	UST	<b>Product Type/Name:</b>	Unknown
<b>Tank Status:</b>	Permanently Closed	<b>Piping Wall Type:</b>	None
<b>Capacity:</b>	500	<b>Tank Wall Type:</b>	
<b>Install Date:</b>		<b>Piping System:</b>	
<b>Date Closed:</b>	7/30/1998	<b>Piping Type:</b>	Other
<b>Tank Material:</b>	Not Listed		
<b>Piping Material:</b>	Not Listed		

**UST Tanks 2 (CDLE)**

<b>Closure Meth ID:</b>		<b>No Fee:</b>	No
<b>Unregulated:</b>	FALSE	<b>Anch Method Desc:</b>	
<b>Last Used Date:</b>	7/27/1998	<b>Pipe Reld Meth1 ID:</b>	T13/L13: Not Listed
<b>Del Prohib Date:</b>		<b>Pipe Reldet Date:</b>	
<b>Spill Protected:</b>		<b>Backfill Mat Desc:</b>	
<b>Spl Container Size:</b>		<b>Bfill DrtCvr Amt:</b>	
<b>Spl Protection Dt:</b>		<b>Manifold:</b>	No
<b>Spl Container Mfg:</b>		<b>Registration Date:</b>	
<b>Spl Container Mdel:</b>		<b>Compartment:</b>	FALSE
<b>Tank Reld Meth1 ID:</b>		<b>Cpmet:</b>	No
<b>Tank Lining Date:</b>		<b>Invault:</b>	FALSE
<b>CP Test Date:</b>			

**Oil & Public Safety Regulated Storage Tanks (COSTIS)**

<b>Tank Tag:</b>	14586-1	<b>Leak Detector Type:</b>	
<b>Tank Status:</b>	Permanently Closed	<b>Capacity Gallons :</b>	500
<b>Tank Type:</b>	UST	<b>Product:</b>	Unknown
<b>Tank Name:</b>	TNK-029371	<b>Piping Type:</b>	Other
<b>Installation Date:</b>		<b>Piping System:</b>	
<b>Closure Date:</b>	7/30/1998	<b>Piping Material:</b>	Not Listed
<b>Tank Material:</b>	Not Listed	<b>Piping Wall Type:</b>	None
<b>Tank Wall Type:</b>		<b>Address:</b>	2626 Main St
<b>Facility Name:</b>	City of Littleton	<b>City:</b>	Littleton
<b>Facility Type:</b>	Non-Retail	<b>County:</b>	Arapahoe
<b>Facility Category:</b>	Other	<b>ZIP Code:</b>	80120
<b>Overfill Preven:</b>			
<b>Tank Corsn Protection Meth:</b>			
<b>Tank Rel Detn Mthd Primary:</b>	T13/L13: Not Listed		
<b>Tank Rel Detn Mthd Secondary:</b>			
<b>Piping Corsn Protection (PCP):</b>			
<b>PCP at Tank:</b>			
<b>PCP at Dispenser:</b>			
<b>Piping Rel Detn Mthd Primary:</b>	T13/L13: Not Listed		
<b>Piping Rel Detn Mthd Secondary:</b>			

**UST Owner (COSTIS) (As of October 2021)**

<b>Owner ID:</b>	6065	<b>Address1:</b>	2255 W Berry St
<b>First Name:</b>		<b>City:</b>	Littleton
<b>Middle Init:</b>		<b>State:</b>	CO
<b>Last Name:</b>	City Of Littleton	<b>County:</b>	Arapahoe
<b>Full Name:</b>	City Of Littleton;	<b>Zip Code:</b>	80120

Map Key	Number of Records	Direction	Distance (mi/ft)	Elev/Diff (ft)	Site	DB
---------	-------------------	-----------	------------------	----------------	------	----

**Oil & Public Safety Regulated Storage Tank Details**

No of Tanks: 0

**Facility Contact Details (CDLE)**

<b>Contact ID:</b>	0033h00000mtb72	<b>Role:</b>	Facility Owner
<b>Costis ID:</b>	FACOWN-14586-6191-Jul 27 1998 12:00AM	<b>Fac Contact Name:</b>	FCON-018858
<b>Active:</b>	TRUE	<b>Contact Last Name:</b>	City Of Littleton

<a href="#">44</a>	1 of 3	WSW	0.00 / 0.00	5,343.64 / -3	AUTO INTERNATIONAL 2670 W MAIN ST LITTLETON CO 80120	RCRA NON GEN
--------------------	--------	-----	-------------	---------------	--	-----------------

**EPA Handler ID:** COD983799032  
**Gen Status Universe:** No Report  
**Contact Name:**  
**Contact Address:** US  
**Contact Phone No and Ext:**  
**Contact Email:**  
**Contact Country:** US  
**County Name:** ARAPAHOE  
**EPA Region:** 08  
**Land Type:** Private  
**Receive Date:** 20010726  
**Location Latitude:**  
**Location Longitude:**

**Violation/Evaluation Summary**

**Note:** NO VIOLATIONS: All of the compliance records associated with this facility (EPA ID) indicate NO VIOLATIONS; Compliance Monitoring and Enforcement table dated Apr, 2023.

**Evaluation Details**

**Evaluation Start Date:** 20010726  
**Evaluation Type Description:** FOCUSED COMPLIANCE INSPECTION  
**Violation Short Description:**  
**Return to Compliance Date:**  
**Evaluation Agency:** State

**Handler Summary**

**Importer Activity:** No  
**Mixed Waste Generator:** No  
**Transporter Activity:** No  
**Transfer Facility:** No  
**Onsite Burner Exemption:** No  
**Furnace Exemption:** No  
**Underground Injection Activity:** No  
**Commercial TSD:** No  
**Used Oil Transporter:** No  
**Used Oil Transfer Facility:** No  
**Used Oil Processor:** No  
**Used Oil Refiner:** No  
**Used Oil Burner:** No  
**Used Oil Market Burner:** No  
**Used Oil Spec Marketer:** No

**Hazardous Waste Handler Details**

Map Key	Number of Records	Direction	Distance (mi/ft)	Elev/Diff (ft)	Site	DB
---------	-------------------	-----------	------------------	----------------	------	----

**Sequence No:** 1  
**Receive Date:** 20010726  
**Handler Name:** AUTO INTERNATIONAL  
**Source Type:** Implementer  
**Federal Waste Generator Code:** N  
**Generator Code Description:** Not a Generator, Verified

**Hazardous Waste Handler Details**

**Sequence No:** 1  
**Receive Date:** 19930122  
**Handler Name:** AUTO INTERNATIONAL  
**Source Type:** Notification  
**Federal Waste Generator Code:** 3  
**Generator Code Description:** Very Small Quantity Generator

**Waste Code Details**

**Hazardous Waste Code:** D008  
**Waste Code Description:** LEAD

**Hazardous Waste Code:** D001  
**Waste Code Description:** IGNITABLE WASTE

**Hazardous Waste Code:** F003  
**Waste Code Description:** THE FOLLOWING SPENT NONHALOGENATED SOLVENTS: XYLENE, ACETONE, ETHYL ACETATE, ETHYL BENZENE, ETHYL ETHER, METHYL ISOBUTYL KETONE, N-BUTYL ALCOHOL, CYCLOHEXANONE, AND METHANOL; ALL SPENT SOLVENT MIXTURES/BLENDS CONTAINING, BEFORE USE, ONLY THE ABOVE SPENT NONHALOGENATED SOLVENTS; AND ALL SPENT SOLVENT MIXTURES/BLENDS CONTAINING, BEFORE USE, ONE OR MORE OF THE ABOVE NONHALOGENATED SOLVENTS, AND A TOTAL OF TEN PERCENT OR MORE (BY VOLUME) OF ONE OR MORE OF THOSE SOLVENTS LISTED IN F001, F002, F004, AND F005; AND STILL BOTTOMS FROM THE RECOVERY OF THESE SPENT SOLVENTS AND SPENT SOLVENT MIXTURES.

**Hazardous Waste Code:** F005  
**Waste Code Description:** THE FOLLOWING SPENT NONHALOGENATED SOLVENTS: TOLUENE, METHYL ETHYL KETONE, CARBON DISULFIDE, ISOBUTANOL, PYRIDINE, BENZENE, 2-ETHOXYETHANOL, AND 2-NITROPROPANE; ALL SPENT SOLVENT MIXTURES/BLENDS CONTAINING, BEFORE USE, A TOTAL OF TEN PERCENT OR MORE (BY VOLUME) OF ONE OR MORE OF THE ABOVE NONHALOGENATED SOLVENTS OR THOSE SOLVENTS LISTED IN F001, F002, OR F004; AND STILL BOTTOMS FROM THE RECOVERY OF THESE SPENT SOLVENTS AND SPENT SOLVENT MIXTURES.

**Hazardous Waste Code:** D006  
**Waste Code Description:** CADMIUM

**Hazardous Waste Code:** D007  
**Waste Code Description:** CHROMIUM

**Owner/Operator Details**

<b>Owner/Operator Ind:</b> Current Owner	<b>Street No:</b>	
<b>Type:</b> Private	<b>Street 1:</b>	2627 S. FLOWER STREET
<b>Name:</b> JOHN PISZKER	<b>Street 2:</b>	
<b>Date Became Current:</b>	<b>City:</b>	LAKWOOD
<b>Date Ended Current:</b>	<b>State:</b>	CO
<b>Phone:</b> 303-989-4255	<b>Country:</b>	
<b>Source Type:</b> Notification	<b>Zip Code:</b>	80227

**Historical Handler Details**

**Receive Dt:** 19930122  
**Generator Code Description:** Very Small Quantity Generator  
**Handler Name:** AUTO INTERNATIONAL

Map Key	Number of Records	Direction	Distance (mi/ft)	Elev/Diff (ft)	Site	DB
<a href="#">44</a>	2 of 3	WSW	0.00 / 0.00	5,343.64 / -3	AUTO INTERNATIONAL 2670 W MAIN ST LITTLETON CO 801201915	FINDS/FRS

**Registry ID:** 110002369464  
**FIPS Code:** 08005  
**HUC Code:** 10190002  
**Site Type Name:** STATIONARY  
**Location Description:**  
**Supplemental Location:**  
**Create Date:** 01-MAR-00  
**Update Date:** 07-OCT-16  
**Interest Types:** AIR MINOR, UNSPECIFIED UNIVERSE  
**SIC Codes:** 7532  
**SIC Code Descriptions:** TOP, BODY, AND UPHOLSTERY REPAIR SHOPS AND PAINT SHOPS  
**NAICS Codes:** 811121  
**NAICS Code Descriptions:** AUTOMOTIVE BODY, PAINT, AND INTERIOR REPAIR AND MAINTENANCE.  
**Conveyor:** FRS-GEOCODE  
**Federal Facility Code:**  
**Federal Agency Name:**  
**Tribal Land Code:**  
**Tribal Land Name:**  
**Congressional Dist No:** 06  
**Census Block Code:** 080050065011008  
**EPA Region Code:** 08  
**County Name:** ARAPAHOE  
**US/Mexico Border Ind:**  
**Latitude:** 39.61373  
**Longitude:** -105.01932  
**Reference Point:** CENTER OF A FACILITY OR STATION  
**Coord Collection Method:** ADDRESS MATCHING-HOUSE NUMBER  
**Accuracy Value:** 30  
**Datum:** NAD83  
**Source:**  
**Facility Detail Rprt URL:** [https://ofmpub.epa.gov/frs\\_public2/fii\\_query\\_detail.disp\\_program\\_facility?p\\_registry\\_id=110002369464](https://ofmpub.epa.gov/frs_public2/fii_query_detail.disp_program_facility?p_registry_id=110002369464)  
**Data Source:** Facility Registry Service - Single File  
**Program Acronyms:**

AIR:CO000000800500347, AIRS/AFS:0800500347, RCRAINFO:COD983799032

<a href="#">44</a>	3 of 3	WSW	0.00 / 0.00	5,343.64 / -3	AUTO INTERNATIONAL 2670 W MAIN ST LITTLETON CO 801201915	AFS
--------------------	--------	-----	-------------	---------------	--	-----

<b>Afs ID:</b> 0800500347	<b>Fed Reportable:</b> No
<b>Plant ID:</b> 999096	<b>Current Hpv:</b>
<b>Epa Region:</b> 08	<b>Loc Contrl Region:</b>
<b>Plant County:</b> Arapahoe	<b>Afs Gov Fac Code:</b> 0
<b>State No:</b> 08	<b>Operating Status:</b> X
<b>Primary Sic Code:</b> 7532	<b>Epa Class Code:</b> B
<b>Secondary Sic Code:</b>	<b>Epa Complian Stat:</b> 9
<b>Naics Code:</b> 811121	<b>State Comp Status:</b> 9
<b>Afs Gov Facility Des:</b> PRIVATELY OWNED/OPERATED	
<b>Operating Status Def:</b> Permanently Closed	
<b>Epa Classification Des:</b> Potential uncontrolled emissions <100 tons/year	
<b>Epa Compliance Status:</b> In Compliance - Shut Down	
<b>State Compliance Status:</b> In Compliance - Shut Down	

#### Historical Compliance - Air Program Level

**Air Program Code:** 0  
**Air Program Code Ref:** SIP Source  
**Historical Compliance Date:** 0604, 0701, 0702, 0703, 0704, 0801, 0802, 0803, 0804, 0901, 0902, 0903, 0904, 1001, 1002, 1003, 1004, 1101, 1102, 1103, 1104, 1201, 1202, 1203, 1204, 1301, 1302, 1303, 1304, 1401, 1402, 1403  
**Historical Compliance Status:** 9

Map Key	Number of Records	Direction	Distance (mi/ft)	Elev/Diff (ft)	Site	DB
---------	-------------------	-----------	------------------	----------------	------	----

Historical Compliance Stat Ref: In Compliance - Shut Down

**Air Program**

Plant ID:	999096	Poll Classificatn:	B
Air Program Code:	0	Poll Compli Status:	9
Air Program Status:	X	Epa Class Code:	B
Pollutant Code:	VOC	Epa Compli Status:	9

Chemical Abstract Service Nmbr:

Air Program Code Subparts:

Air Program Code Ref: SIP Source

Epa Classification Code Ref: Potential uncontrolled emissions <100 tons/year

Epa Compliance Status Ref: In Compliance - Shut Down

Pollutant Code Ref:

Pollutant Classification Ref: Potential uncontrolled emissions <100 tons/year

Pollutant Complian Status Ref: In Compliance - Shut Down

<a href="#">45</a>	1 of 1	ENE	0.00 / 0.00	5,348.40 / 1	MENDOZA DEMOLITION SERVICES 5557 S. HILL ST. LITTLETON CO 80120	ASBESTOS
--------------------	--------	-----	-------------	--------------	---	----------

Permit:	08AR0960D	Source Lat:	
Permit Beg:	03/27/08	Source Lon:	
Begin Date:		Source County:	ARAPAHOE
End Date:		Elevation:	5350
Project:	DEMOLITION PROJECT	Linear Feet:	
Projec Len:	365	Sq Feet:	
Owner Name:		Drums:	
Location:			

<a href="#">46</a>	1 of 1	NNW	0.00 / 0.00	5,341.59 / -5	CHERRY ENVIRONMENTAL SOLUTIONS, INC. 5492 S. NEVADA ST. LITTLETON CO	ASBESTOS
--------------------	--------	-----	-------------	---------------	--	----------

Permit:	13AR4399N	Source Lat:	
Permit Beg:	09/17/13	Source Lon:	
Begin Date:		Source County:	
End Date:		Elevation:	5341
Project:	ASBESTOS ABATEMENT PROJECT	Linear Feet:	
Projec Len:		Sq Feet:	675
Owner Name:		Drums:	
Location:			

<a href="#">47</a>	1 of 3	WSW	0.00 / 0.00	5,343.35 / -4	VINTAGE BODY TECH & COLLISION 2676 WEST MAIN STREET LITTLETON CO 80120-1915	FINDS/FRS
--------------------	--------	-----	-------------	---------------	---	-----------

Registry ID:	110002003938
FIPS Code:	08005
HUC Code:	10190002
Site Type Name:	STATIONARY
Location Description:	
Supplemental Location:	
Create Date:	01-MAR-00
Update Date:	01-JUN-17
Interest Types:	AIR EMISSIONS CLASSIFICATION UNKNOWN, AIR MINOR
SIC Codes:	7532
SIC Code Descriptions:	TOP, BODY, AND UPHOLSTERY REPAIR SHOPS AND PAINT SHOPS
NAICS Codes:	811121
NAICS Code Descriptions:	AUTOMOTIVE BODY, PAINT, AND INTERIOR REPAIR AND MAINTENANCE.
Conveyor:	FRS-GEOCODE

Map Key	Number of Records	Direction	Distance (mi/ft)	Elev/Diff (ft)	Site	DB
---------	-------------------	-----------	------------------	----------------	------	----

**Federal Facility Code:**  
**Federal Agency Name:**  
**Tribal Land Code:**  
**Tribal Land Name:**  
**Congressional Dist No:** 06  
**Census Block Code:** 080050065011008  
**EPA Region Code:** 08  
**County Name:** ARAPAHOE  
**US/Mexico Border Ind:**  
**Latitude:** 39.61373  
**Longitude:** -105.019322  
**Reference Point:** ENTRANCE POINT OF A FACILITY OR STATION  
**Coord Collection Method:** ADDRESS MATCHING-HOUSE NUMBER  
**Accuracy Value:** 50  
**Datum:** NAD83  
**Source:**  
**Facility Detail Rprt URL:** https://ofmpub.epa.gov/frs\_public2/fii\_query\_detail.disp\_program\_facility?p\_registry\_id=110002003938  
**Data Source:** Facility Registry Service - Single File  
**Program Acronyms:**

AIR:CO000000800501104, AIRS/AFS:0800501104, EIS:714011

<a href="#">47</a>	2 of 3	WSW	0.00 / 0.00	5,343.35 / -4	VINTAGE BODY TECH & COLLISION 2676 W MAIN ST LITTLETON CO 801201915	ICIS
--------------------	--------	-----	-------------	---------------	---	------

<b>EPA Region:</b>	08	<b>Federal Fac ID:</b>	
<b>Registry ID:</b>	110002003938	<b>Tribal Land Code:</b>	
<b>Pgm Sys ID:</b>	CO000000800501104	<b>County:</b>	Arapahoe
<b>Pgm Sys Acnrm:</b>	AIR	<b>Latitude 83:</b>	39.61373
<b>Permit Type:</b>		<b>Longitude 83:</b>	-105.019322

<a href="#">47</a>	3 of 3	WSW	0.00 / 0.00	5,343.35 / -4	VINTAGE BODY TECH & COLLISION 2676 W MAIN ST LITTLETON CO 801201915	AFS
--------------------	--------	-----	-------------	---------------	---	-----

<b>Afs ID:</b>	0800501104	<b>Fed Reportable:</b>	No
<b>Plant ID:</b>	890562	<b>Current Hpv:</b>	
<b>Epa Region:</b>	08	<b>Loc Contrl Region:</b>	
<b>Plant County:</b>	Arapahoe	<b>Afs Gov Fac Code:</b>	0
<b>State No:</b>	08	<b>Operating Status:</b>	O
<b>Primary Sic Code:</b>	7532	<b>Epa Class Code:</b>	B
<b>Secondary Sic Code:</b>		<b>Epa Complian Stat:</b>	C
<b>Naics Code:</b>	811121	<b>State Comp Status:</b>	C
<b>Afs Gov Facility Des:</b>	PRIVATELY OWNED/OPERATED		
<b>Operating Status Def:</b>	Operating		
<b>Epa Classification Des:</b>	Potential uncontrolled emissions <100 tons/year		
<b>Epa Compliance Status:</b>	In Compliance With Procedural Requirements		
<b>State Compliance Status:</b>	In Compliance With Procedural Requirements		

**Actions**

<b>Plant ID:</b>	890562	<b>National Actn Type:</b>	FS
<b>Anu1:</b>	5	<b>All Air Prog Codes:</b>	0
<b>Date Achieved:</b>	20111230	<b>Result Code:</b>	MC
<b>Penalty Amount:</b>	0	<b>Pollutant Code:</b>	
<b>Record Updated Dt:</b>	20120213	<b>Violating Poll Cds:</b>	
<b>Creation Date:</b>	20110719	<b>Violation Type Cds:</b>	
<b>Key Action No:</b>			
<b>Regional Data Element:</b>			
<b>National Action Desc:</b>	STATE CONDUCTED FCE/ON-SITE		
<b>All Air Program Def:</b>	0-SIP Source		



Map Key	Number of Records	Direction	Distance (mi/ft)	Elev/Diff (ft)	Site	DB
---------	-------------------	-----------	------------------	----------------	------	----

Result Def: IN COMPLIANCE  
 Pollutant Def:  
 All Violating Poll Def:  
 All Violation Type Def:

**Actions**

Plant ID:	890562	National Actn Type:	5C
Anu1:	2	All Air Prog Codes:	0
Date Achieved:	19980127	Result Code:	MC
Penalty Amount:	0	Pollutant Code:	VOC
Record Updated Dt:	19980430	Violating Poll Cds:	
Creation Date:		Violation Type Cds:	
Key Action No:			
Regional Data Element:			
National Action Desc:	STATE INSPECTION - LEVEL 2 OR GREATER		
All Air Program Def:	0-SIP Source		
Result Def:	IN COMPLIANCE		
Pollutant Def:			
All Violating Poll Def:			
All Violation Type Def:			

**Actions**

Plant ID:	890562	National Actn Type:	FS
Anu1:	3	All Air Prog Codes:	0
Date Achieved:	20021106	Result Code:	MC
Penalty Amount:	0	Pollutant Code:	
Record Updated Dt:	20030429	Violating Poll Cds:	
Creation Date:		Violation Type Cds:	
Key Action No:			
Regional Data Element:			
National Action Desc:	STATE CONDUCTED FCE/ON-SITE		
All Air Program Def:	0-SIP Source		
Result Def:	IN COMPLIANCE		
Pollutant Def:			
All Violating Poll Def:			
All Violation Type Def:			

**Actions**

Plant ID:	890562	National Actn Type:	FS
Anu1:	4	All Air Prog Codes:	0
Date Achieved:	20110309	Result Code:	MC
Penalty Amount:	0	Pollutant Code:	
Record Updated Dt:	20110323	Violating Poll Cds:	
Creation Date:	20100608	Violation Type Cds:	
Key Action No:			
Regional Data Element:			
National Action Desc:	STATE CONDUCTED FCE/ON-SITE		
All Air Program Def:	0-SIP Source		
Result Def:	IN COMPLIANCE		
Pollutant Def:			
All Violating Poll Def:			
All Violation Type Def:			

**Historical Compliance - Air Program Level**

Air Program Code:	0
Air Program Code Ref:	SIP Source
Historical Compliance Date:	0604, 0701, 0702, 0703, 0704, 0801, 0802, 0803, 0804, 0901, 0902, 0903, 0904, 1001, 1002, 1003, 1004, 1101, 1102, 1103, 1104, 1201, 1202, 1203, 1204, 1301, 1302, 1303, 1304, 1401, 1402, 1403
Historical Compliance Status:	C
Historical Compliance Stat Ref:	In Compliance With Procedural Requirements

<b>Map Key</b>	<b>Number of Records</b>	<b>Direction</b>	<b>Distance (mi/ft)</b>	<b>Elev/Diff (ft)</b>	<b>Site</b>	<b>DB</b>
----------------	--------------------------	------------------	-------------------------	-----------------------	-------------	-----------

**Air Program**

<b>Plant ID:</b>	890562			<b>Poll Classificatn:</b>	B
<b>Air Program Code:</b>	0			<b>Poll Compli Status:</b>	C
<b>Air Program Status:</b>	0			<b>Epa Class Code:</b>	B
<b>Pollutant Code:</b>				<b>Epa Compli Status:</b>	C
<b>Chemical Abstract Service Nbr:</b>	1330207				
<b>Air Program Code Subparts:</b>					
<b>Air Program Code Ref:</b>	SIP Source				
<b>Epa Classification Code Ref:</b>	Potential uncontrolled emissions <100 tons/year				
<b>Epa Compliance Status Ref:</b>	In Compliance With Procedural Requirements				
<b>Pollutant Code Ref:</b>					
<b>Pollutant Classification Ref:</b>	Potential uncontrolled emissions <100 tons/year				
<b>Pollutant Complian Status Ref:</b>	In Compliance With Procedural Requirements				

**Air Program**

<b>Plant ID:</b>	890562			<b>Poll Classificatn:</b>	B
<b>Air Program Code:</b>	0			<b>Poll Compli Status:</b>	C
<b>Air Program Status:</b>	0			<b>Epa Class Code:</b>	B
<b>Pollutant Code:</b>				<b>Epa Compli Status:</b>	C
<b>Chemical Abstract Service Nbr:</b>	108883				
<b>Air Program Code Subparts:</b>					
<b>Air Program Code Ref:</b>	SIP Source				
<b>Epa Classification Code Ref:</b>	Potential uncontrolled emissions <100 tons/year				
<b>Epa Compliance Status Ref:</b>	In Compliance With Procedural Requirements				
<b>Pollutant Code Ref:</b>					
<b>Pollutant Classification Ref:</b>	Potential uncontrolled emissions <100 tons/year				
<b>Pollutant Complian Status Ref:</b>	In Compliance With Procedural Requirements				

**Air Program**

<b>Plant ID:</b>	890562			<b>Poll Classificatn:</b>	B
<b>Air Program Code:</b>	0			<b>Poll Compli Status:</b>	C
<b>Air Program Status:</b>	0			<b>Epa Class Code:</b>	B
<b>Pollutant Code:</b>	VOC			<b>Epa Compli Status:</b>	C
<b>Chemical Abstract Service Nbr:</b>					
<b>Air Program Code Subparts:</b>					
<b>Air Program Code Ref:</b>	SIP Source				
<b>Epa Classification Code Ref:</b>	Potential uncontrolled emissions <100 tons/year				
<b>Epa Compliance Status Ref:</b>	In Compliance With Procedural Requirements				
<b>Pollutant Code Ref:</b>					
<b>Pollutant Classification Ref:</b>	Potential uncontrolled emissions <100 tons/year				
<b>Pollutant Complian Status Ref:</b>	In Compliance With Procedural Requirements				

**Air Program**

<b>Plant ID:</b>	890562			<b>Poll Classificatn:</b>	B
<b>Air Program Code:</b>	0			<b>Poll Compli Status:</b>	C
<b>Air Program Status:</b>	0			<b>Epa Class Code:</b>	B
<b>Pollutant Code:</b>				<b>Epa Compli Status:</b>	C
<b>Chemical Abstract Service Nbr:</b>	78933				
<b>Air Program Code Subparts:</b>					
<b>Air Program Code Ref:</b>	SIP Source				
<b>Epa Classification Code Ref:</b>	Potential uncontrolled emissions <100 tons/year				
<b>Epa Compliance Status Ref:</b>	In Compliance With Procedural Requirements				
<b>Pollutant Code Ref:</b>					
<b>Pollutant Classification Ref:</b>	Potential uncontrolled emissions <100 tons/year				
<b>Pollutant Complian Status Ref:</b>	In Compliance With Procedural Requirements				

Map Key	Number of Records	Direction	Distance (mi/ft)	Elev/Diff (ft)	Site	DB																																																																																																																																												
<a href="#">48</a>	1 of 2	NNE	0.00 / 0.00	5,342.00 / -5	GENEVA LODGE EVCS EAST 2305 W Berry Ave Littleton CO 80120	ALT FUELS																																																																																																																																												
<table border="0"> <tr> <td><b>Fuel Type Code:</b></td> <td>ELEC: Electric</td> <td><b>ID:</b></td> <td>197114</td> </tr> <tr> <td><b>Station Phone:</b></td> <td>888-758-4389</td> <td><b>Updated at:</b></td> <td>2023-03-23 00:35:35 UTC</td> </tr> <tr> <td><b>Expected Date:</b></td> <td></td> <td><b>CNG Dispenser No:</b></td> <td></td> </tr> <tr> <td><b>BD Blends:</b></td> <td></td> <td><b>CNG Site Renew Src:</b></td> <td></td> </tr> <tr> <td><b>NG Fill Type Code:</b></td> <td></td> <td><b>CNG Tot Compr Cap:</b></td> <td></td> </tr> <tr> <td><b>NG PSI:</b></td> <td></td> <td><b>CNG Storage Cap:</b></td> <td></td> </tr> <tr> <td><b>Federal Agency ID:</b></td> <td></td> <td><b>CNG Fill Type Code:</b></td> <td></td> </tr> <tr> <td><b>Open Date:</b></td> <td>2021-10-05</td> <td><b>CNG PSI:</b></td> <td></td> </tr> <tr> <td><b>NG Vehicle Class:</b></td> <td></td> <td><b>CNG Vehicle Class:</b></td> <td></td> </tr> <tr> <td><b>LPG Primary:</b></td> <td></td> <td><b>LNG Site Renew Src:</b></td> <td></td> </tr> <tr> <td><b>E85 Blender Pump:</b></td> <td></td> <td><b>LNG Vehicle Class:</b></td> <td></td> </tr> <tr> <td><b>NG Fill Type Desc:</b></td> <td></td> <td><b>LPG Nozzle Types:</b></td> <td></td> </tr> <tr> <td><b>Hydrogen is Retail:</b></td> <td></td> <td><b>Hydrogen Pressures:</b></td> <td></td> </tr> <tr> <td><b>Federal Agency:</b></td> <td></td> <td><b>Hydrogen Standards:</b></td> <td></td> </tr> <tr> <td><b>Facility Type:</b></td> <td></td> <td><b>Latitude:</b></td> <td>39.617533</td> </tr> <tr> <td><b>Dt Last Confirmed:</b></td> <td>2023-03-23</td> <td><b>Longitude:</b></td> <td>-105.014564</td> </tr> <tr> <td><b>Restricted Access:</b></td> <td></td> <td></td> <td></td> </tr> <tr> <td><b>Fed Agency Name:</b></td> <td></td> <td></td> <td></td> </tr> <tr> <td><b>Hydrogen Status Link:</b></td> <td></td> <td></td> <td></td> </tr> <tr> <td><b>Status:</b></td> <td colspan="3">Open: The station is open.</td> </tr> <tr> <td><b>Owner Type Desc:</b></td> <td></td> <td></td> <td></td> </tr> <tr> <td><b>E85 Blender Pump Desc:</b></td> <td></td> <td></td> <td></td> </tr> <tr> <td><b>NG Vehicle Class Desc:</b></td> <td></td> <td></td> <td></td> </tr> <tr> <td><b>Geocode Status Desc:</b></td> <td colspan="3">The location is from a real GPS readout at the station.</td> </tr> <tr> <td><b>LPG Primary Desc:</b></td> <td></td> <td></td> <td></td> </tr> <tr> <td><b>E85 Other Ethanol Blends:</b></td> <td></td> <td></td> <td></td> </tr> <tr> <td><b>EV Pricing:</b></td> <td></td> <td></td> <td></td> </tr> <tr> <td><b>EV Pricing French:</b></td> <td></td> <td></td> <td></td> </tr> <tr> <td><b>EV on Site Renewable Source:</b></td> <td></td> <td></td> <td></td> </tr> <tr> <td><b>Intersection Directions:</b></td> <td></td> <td></td> <td></td> </tr> <tr> <td><b>Nps Unit Name:</b></td> <td></td> <td></td> <td></td> </tr> <tr> <td><b>Rd Blended With Biodiesel:</b></td> <td></td> <td></td> <td></td> </tr> <tr> <td><b>Rd Blends:</b></td> <td></td> <td></td> <td></td> </tr> <tr> <td><b>Rd Blends French:</b></td> <td></td> <td></td> <td></td> </tr> <tr> <td><b>Rd Maximum Biodiesel Level:</b></td> <td></td> <td></td> <td></td> </tr> </table>							<b>Fuel Type Code:</b>	ELEC: Electric	<b>ID:</b>	197114	<b>Station Phone:</b>	888-758-4389	<b>Updated at:</b>	2023-03-23 00:35:35 UTC	<b>Expected Date:</b>		<b>CNG Dispenser No:</b>		<b>BD Blends:</b>		<b>CNG Site Renew Src:</b>		<b>NG Fill Type Code:</b>		<b>CNG Tot Compr Cap:</b>		<b>NG PSI:</b>		<b>CNG Storage Cap:</b>		<b>Federal Agency ID:</b>		<b>CNG Fill Type Code:</b>		<b>Open Date:</b>	2021-10-05	<b>CNG PSI:</b>		<b>NG Vehicle Class:</b>		<b>CNG Vehicle Class:</b>		<b>LPG Primary:</b>		<b>LNG Site Renew Src:</b>		<b>E85 Blender Pump:</b>		<b>LNG Vehicle Class:</b>		<b>NG Fill Type Desc:</b>		<b>LPG Nozzle Types:</b>		<b>Hydrogen is Retail:</b>		<b>Hydrogen Pressures:</b>		<b>Federal Agency:</b>		<b>Hydrogen Standards:</b>		<b>Facility Type:</b>		<b>Latitude:</b>	39.617533	<b>Dt Last Confirmed:</b>	2023-03-23	<b>Longitude:</b>	-105.014564	<b>Restricted Access:</b>				<b>Fed Agency Name:</b>				<b>Hydrogen Status Link:</b>				<b>Status:</b>	Open: The station is open.			<b>Owner Type Desc:</b>				<b>E85 Blender Pump Desc:</b>				<b>NG Vehicle Class Desc:</b>				<b>Geocode Status Desc:</b>	The location is from a real GPS readout at the station.			<b>LPG Primary Desc:</b>				<b>E85 Other Ethanol Blends:</b>				<b>EV Pricing:</b>				<b>EV Pricing French:</b>				<b>EV on Site Renewable Source:</b>				<b>Intersection Directions:</b>				<b>Nps Unit Name:</b>				<b>Rd Blended With Biodiesel:</b>				<b>Rd Blends:</b>				<b>Rd Blends French:</b>				<b>Rd Maximum Biodiesel Level:</b>			
<b>Fuel Type Code:</b>	ELEC: Electric	<b>ID:</b>	197114																																																																																																																																															
<b>Station Phone:</b>	888-758-4389	<b>Updated at:</b>	2023-03-23 00:35:35 UTC																																																																																																																																															
<b>Expected Date:</b>		<b>CNG Dispenser No:</b>																																																																																																																																																
<b>BD Blends:</b>		<b>CNG Site Renew Src:</b>																																																																																																																																																
<b>NG Fill Type Code:</b>		<b>CNG Tot Compr Cap:</b>																																																																																																																																																
<b>NG PSI:</b>		<b>CNG Storage Cap:</b>																																																																																																																																																
<b>Federal Agency ID:</b>		<b>CNG Fill Type Code:</b>																																																																																																																																																
<b>Open Date:</b>	2021-10-05	<b>CNG PSI:</b>																																																																																																																																																
<b>NG Vehicle Class:</b>		<b>CNG Vehicle Class:</b>																																																																																																																																																
<b>LPG Primary:</b>		<b>LNG Site Renew Src:</b>																																																																																																																																																
<b>E85 Blender Pump:</b>		<b>LNG Vehicle Class:</b>																																																																																																																																																
<b>NG Fill Type Desc:</b>		<b>LPG Nozzle Types:</b>																																																																																																																																																
<b>Hydrogen is Retail:</b>		<b>Hydrogen Pressures:</b>																																																																																																																																																
<b>Federal Agency:</b>		<b>Hydrogen Standards:</b>																																																																																																																																																
<b>Facility Type:</b>		<b>Latitude:</b>	39.617533																																																																																																																																															
<b>Dt Last Confirmed:</b>	2023-03-23	<b>Longitude:</b>	-105.014564																																																																																																																																															
<b>Restricted Access:</b>																																																																																																																																																		
<b>Fed Agency Name:</b>																																																																																																																																																		
<b>Hydrogen Status Link:</b>																																																																																																																																																		
<b>Status:</b>	Open: The station is open.																																																																																																																																																	
<b>Owner Type Desc:</b>																																																																																																																																																		
<b>E85 Blender Pump Desc:</b>																																																																																																																																																		
<b>NG Vehicle Class Desc:</b>																																																																																																																																																		
<b>Geocode Status Desc:</b>	The location is from a real GPS readout at the station.																																																																																																																																																	
<b>LPG Primary Desc:</b>																																																																																																																																																		
<b>E85 Other Ethanol Blends:</b>																																																																																																																																																		
<b>EV Pricing:</b>																																																																																																																																																		
<b>EV Pricing French:</b>																																																																																																																																																		
<b>EV on Site Renewable Source:</b>																																																																																																																																																		
<b>Intersection Directions:</b>																																																																																																																																																		
<b>Nps Unit Name:</b>																																																																																																																																																		
<b>Rd Blended With Biodiesel:</b>																																																																																																																																																		
<b>Rd Blends:</b>																																																																																																																																																		
<b>Rd Blends French:</b>																																																																																																																																																		
<b>Rd Maximum Biodiesel Level:</b>																																																																																																																																																		

<a href="#">48</a>	2 of 2	NNE	0.00 / 0.00	5,342.00 / -5	GENEVA LODGE EVCS WEST 2305 W Berry Ave Littleton CO 80120	ALT FUELS																																																																																				
<table border="0"> <tr> <td><b>Fuel Type Code:</b></td> <td>ELEC: Electric</td> <td><b>ID:</b></td> <td>197113</td> </tr> <tr> <td><b>Station Phone:</b></td> <td>888-758-4389</td> <td><b>Updated at:</b></td> <td>2023-03-23 00:35:35 UTC</td> </tr> <tr> <td><b>Expected Date:</b></td> <td></td> <td><b>CNG Dispenser No:</b></td> <td></td> </tr> <tr> <td><b>BD Blends:</b></td> <td></td> <td><b>CNG Site Renew Src:</b></td> <td></td> </tr> <tr> <td><b>NG Fill Type Code:</b></td> <td></td> <td><b>CNG Tot Compr Cap:</b></td> <td></td> </tr> <tr> <td><b>NG PSI:</b></td> <td></td> <td><b>CNG Storage Cap:</b></td> <td></td> </tr> <tr> <td><b>Federal Agency ID:</b></td> <td></td> <td><b>CNG Fill Type Code:</b></td> <td></td> </tr> <tr> <td><b>Open Date:</b></td> <td>2021-10-05</td> <td><b>CNG PSI:</b></td> <td></td> </tr> <tr> <td><b>NG Vehicle Class:</b></td> <td></td> <td><b>CNG Vehicle Class:</b></td> <td></td> </tr> <tr> <td><b>LPG Primary:</b></td> <td></td> <td><b>LNG Site Renew Src:</b></td> <td></td> </tr> <tr> <td><b>E85 Blender Pump:</b></td> <td></td> <td><b>LNG Vehicle Class:</b></td> <td></td> </tr> <tr> <td><b>NG Fill Type Desc:</b></td> <td></td> <td><b>LPG Nozzle Types:</b></td> <td></td> </tr> <tr> <td><b>Hydrogen is Retail:</b></td> <td></td> <td><b>Hydrogen Pressures:</b></td> <td></td> </tr> <tr> <td><b>Federal Agency:</b></td> <td></td> <td><b>Hydrogen Standards:</b></td> <td></td> </tr> <tr> <td><b>Facility Type:</b></td> <td></td> <td><b>Latitude:</b></td> <td>39.617523</td> </tr> <tr> <td><b>Dt Last Confirmed:</b></td> <td>2023-03-23</td> <td><b>Longitude:</b></td> <td>-105.01464</td> </tr> <tr> <td><b>Restricted Access:</b></td> <td></td> <td></td> <td></td> </tr> <tr> <td><b>Fed Agency Name:</b></td> <td></td> <td></td> <td></td> </tr> <tr> <td><b>Hydrogen Status Link:</b></td> <td></td> <td></td> <td></td> </tr> <tr> <td><b>Status:</b></td> <td colspan="3">Open: The station is open.</td> </tr> <tr> <td><b>Owner Type Desc:</b></td> <td></td> <td></td> <td></td> </tr> </table>							<b>Fuel Type Code:</b>	ELEC: Electric	<b>ID:</b>	197113	<b>Station Phone:</b>	888-758-4389	<b>Updated at:</b>	2023-03-23 00:35:35 UTC	<b>Expected Date:</b>		<b>CNG Dispenser No:</b>		<b>BD Blends:</b>		<b>CNG Site Renew Src:</b>		<b>NG Fill Type Code:</b>		<b>CNG Tot Compr Cap:</b>		<b>NG PSI:</b>		<b>CNG Storage Cap:</b>		<b>Federal Agency ID:</b>		<b>CNG Fill Type Code:</b>		<b>Open Date:</b>	2021-10-05	<b>CNG PSI:</b>		<b>NG Vehicle Class:</b>		<b>CNG Vehicle Class:</b>		<b>LPG Primary:</b>		<b>LNG Site Renew Src:</b>		<b>E85 Blender Pump:</b>		<b>LNG Vehicle Class:</b>		<b>NG Fill Type Desc:</b>		<b>LPG Nozzle Types:</b>		<b>Hydrogen is Retail:</b>		<b>Hydrogen Pressures:</b>		<b>Federal Agency:</b>		<b>Hydrogen Standards:</b>		<b>Facility Type:</b>		<b>Latitude:</b>	39.617523	<b>Dt Last Confirmed:</b>	2023-03-23	<b>Longitude:</b>	-105.01464	<b>Restricted Access:</b>				<b>Fed Agency Name:</b>				<b>Hydrogen Status Link:</b>				<b>Status:</b>	Open: The station is open.			<b>Owner Type Desc:</b>			
<b>Fuel Type Code:</b>	ELEC: Electric	<b>ID:</b>	197113																																																																																							
<b>Station Phone:</b>	888-758-4389	<b>Updated at:</b>	2023-03-23 00:35:35 UTC																																																																																							
<b>Expected Date:</b>		<b>CNG Dispenser No:</b>																																																																																								
<b>BD Blends:</b>		<b>CNG Site Renew Src:</b>																																																																																								
<b>NG Fill Type Code:</b>		<b>CNG Tot Compr Cap:</b>																																																																																								
<b>NG PSI:</b>		<b>CNG Storage Cap:</b>																																																																																								
<b>Federal Agency ID:</b>		<b>CNG Fill Type Code:</b>																																																																																								
<b>Open Date:</b>	2021-10-05	<b>CNG PSI:</b>																																																																																								
<b>NG Vehicle Class:</b>		<b>CNG Vehicle Class:</b>																																																																																								
<b>LPG Primary:</b>		<b>LNG Site Renew Src:</b>																																																																																								
<b>E85 Blender Pump:</b>		<b>LNG Vehicle Class:</b>																																																																																								
<b>NG Fill Type Desc:</b>		<b>LPG Nozzle Types:</b>																																																																																								
<b>Hydrogen is Retail:</b>		<b>Hydrogen Pressures:</b>																																																																																								
<b>Federal Agency:</b>		<b>Hydrogen Standards:</b>																																																																																								
<b>Facility Type:</b>		<b>Latitude:</b>	39.617523																																																																																							
<b>Dt Last Confirmed:</b>	2023-03-23	<b>Longitude:</b>	-105.01464																																																																																							
<b>Restricted Access:</b>																																																																																										
<b>Fed Agency Name:</b>																																																																																										
<b>Hydrogen Status Link:</b>																																																																																										
<b>Status:</b>	Open: The station is open.																																																																																									
<b>Owner Type Desc:</b>																																																																																										

Map Key	Number of Records	Direction	Distance (mi/ft)	Elev/Diff (ft)	Site	DB
---------	-------------------	-----------	------------------	----------------	------	----

**E85 Blender Pump Desc:**  
**NG Vehicle Class Desc:**  
**Geocode Status Desc:** The location is from a real GPS readout at the station.  
**LPG Primary Desc:**  
**E85 Other Ethanol Blends:**  
**EV Pricing:**  
**EV Pricing French:**  
**EV on Site Renewable Source:**  
**Intersection Directions:**  
**Nps Unit Name:**  
**Rd Blended With Biodiesel:**  
**Rd Blends:**  
**Rd Blends French:**  
**Rd Maximum Biodiesel Level:**

<a href="#">49</a>	1 of 3	WSW	0.00 / 0.00	5,342.90 / -4	VALLEY FEED AND SUPPLY COMPANY 2679 WEST MAIN STREET LITTLETON CO 80120-1914	FINDS/FRS
--------------------	--------	-----	-------------	---------------	--	-----------

**Registry ID:** 110011679497  
**FIPS Code:** 08005  
**HUC Code:** 10190002  
**Site Type Name:** STATIONARY  
**Location Description:**  
**Supplemental Location:**  
**Create Date:** 01-MAR-00  
**Update Date:** 27-AUG-02  
**Interest Types:** COMPLIANCE ACTIVITY  
**SIC Codes:**  
**SIC Code Descriptions:**  
**NAICS Codes:**  
**NAICS Code Descriptions:**  
**Conveyor:** FRS-GEOCODE  
**Federal Facility Code:**  
**Federal Agency Name:**  
**Tribal Land Code:**  
**Tribal Land Name:**  
**Congressional Dist No:** 06  
**Census Block Code:** 080050065011008  
**EPA Region Code:** 08  
**County Name:** ARAPAHOE  
**US/Mexico Border Ind:**  
**Latitude:** 39.61373  
**Longitude:** -105.01964  
**Reference Point:** CENTER OF A FACILITY OR STATION  
**Coord Collection Method:** ADDRESS MATCHING-HOUSE NUMBER  
**Accuracy Value:** 30  
**Datum:** NAD83  
**Source:**  
**Facility Detail Rprt URL:** [https://ofmpub.epa.gov/frs\\_public2/fii\\_query\\_detail.disp\\_program\\_facility?p\\_registry\\_id=110011679497](https://ofmpub.epa.gov/frs_public2/fii_query_detail.disp_program_facility?p_registry_id=110011679497)  
**Data Source:** Facility Registry Service - Single File  
**Program Acronyms:**

NCDB:I08#199110232308 1

<a href="#">49</a>	2 of 3	WSW	0.00 / 0.00	5,342.90 / -4	Valley Feeds - Gary Sutton 2679 Main St Littleton 80120 CO	UST
--------------------	--------	-----	-------------	---------------	--	-----

<b>Facility ID:</b>	8902	<b>Fac Name (COSTIS):</b>	Valley Feeds - Gary Sutton
<b>FacilityName(OPS):</b>	Valley Feeds - Gary Sutton	<b>Address (COSTIS):</b>	2679 Main St Littleton 80120
<b>FacilityType(OPS):</b>	Non-Retail	<b>County (COSTIS):</b>	Arapahoe
<b>Fac Category (OPS):</b>	Other	<b>Latitude (CDLE):</b>	39.614039

Map Key	Number of Records	Direction	Distance (mi/ft)	Elev/Diff (ft)	Site	DB
---------	-------------------	-----------	------------------	----------------	------	----

<b>Address (OPS):</b>	2679 Main St				<b>Longitude (CDLE):</b>	-105.019559
<b>City (OPS):</b>	Littleton				<b>Fac Type (CDLE):</b>	Non-Retail
<b>Zip Code (OPS):</b>	80120				<b>FacCategory(CDLE):</b>	Other
<b>County (OPS):</b>	Arapahoe				<b>State (OPS):</b>	CO
<b>LatLong (OPS):</b>	39.614039, -105.019559				<b>City (CDLE):</b>	Littleton
<b>FacName (CDLE):</b>	Valley Feeds - Gary Sutton				<b>Zip (CDLE):</b>	80120
<b>Address (CDLE):</b>	2679 Main St				<b>County (CDLE):</b>	Arapahoe
<b>State (CDLE):</b>						
<b>Data Source(s):</b>	Colorado Storage Tank Information System (COSTIS) (As of October, 2021); Colorado Department of Labor and Employment (CDLE); Oil & Public Safety(OPS) Regulated Storage Tanks					

**Facility Information (CDLE)**

<b>Count of Tank Tag:</b>	0	<b>Accnt Holdr Name:</b>	Valley Feeds
<b>No. Dispensers:</b>	0	<b>Type:</b>	Non-Retail
<b>Owner ID:</b>	OWNR-1321		

**Owner Information (CDLE)**

<b>Contact Name:</b>	Valley Feeds	<b>Middle Init:</b>	
<b>First Name:</b>			
<b>Company Name:</b>	Valley Feeds		
<b>Last Name:</b>	Valley Feeds		
<b>Address:</b>	2679 Main St, Littleton, CO 80120		
<b>Comment:</b>			

**UST Tanks (COSTIS) (As of October 2021)**

<b>Tank ID:</b>	23416	<b>Owner ID:</b>	1321
<b>Tank Tag:</b>	'8902-2	<b>Tank Owner:</b>	
<b>Tank Type Desc:</b>	UST	<b>County:</b>	Arapahoe
<b>Tank Count:</b>	46668	<b>Product Name:</b>	Gasoline
<b>Capacity:</b>			
<b>Facility Owner:</b>	Valley Feeds		
<b>Facility Name Address:</b>	Valley Feeds - Gary Sutton 2679 Main St Littleton 80120		

<b>Tank ID:</b>	23415	<b>Owner ID:</b>	1321
<b>Tank Tag:</b>	'8902-1	<b>Tank Owner:</b>	
<b>Tank Type Desc:</b>	UST	<b>County:</b>	Arapahoe
<b>Tank Count:</b>	46668	<b>Product Name:</b>	Gasoline
<b>Capacity:</b>			
<b>Facility Owner:</b>	Valley Feeds		
<b>Facility Name Address:</b>	Valley Feeds - Gary Sutton 2679 Main St Littleton 80120		

**UST Tanks 1 (CDLE)**

<b>Tank Tag:</b>	8902-2	<b>Overfill Preven:</b>	
<b>Tank Type:</b>	UST	<b>Product Type/Name:</b>	Gasoline
<b>Tank Status:</b>	Permanently Closed	<b>Piping Wall Type:</b>	None
<b>Capacity:</b>		<b>Tank Wall Type:</b>	
<b>Install Date:</b>		<b>Piping System:</b>	
<b>Date Closed:</b>	2/17/1992	<b>Piping Type:</b>	Other
<b>Tank Material:</b>	Unknown		
<b>Piping Material:</b>	Unknown		

**UST Tanks 2 (CDLE)**

<b>Closure Meth ID:</b>		<b>No Fee:</b>	No
<b>Unregulated:</b>	FALSE	<b>Anch Method Desc:</b>	
<b>Last Used Date:</b>	2/17/1992	<b>Pipe Reld Meth1 ID:</b>	
<b>Del Prohib Date:</b>		<b>Pipe Reldet Date:</b>	
<b>Spill Protected:</b>		<b>Backfill Mat Desc:</b>	
<b>Spl Container Size:</b>		<b>Bfill DrtCvr Amt:</b>	

Map Key	Number of Records	Direction	Distance (mi/ft)	Elev/Diff (ft)	Site	DB
<hr/>						
<i>Spl Protection Dt:</i>					<i>Manifold:</i>	No
<i>Spl Container Mfg:</i>					<i>Registration Date:</i>	
<i>Spl Container Mdel:</i>					<i>Compartment:</i>	FALSE
<i>Tank Reld Meth1 ID:</i>					<i>Cpmet:</i>	No
<i>Tank Lining Date:</i>					<i>Invault:</i>	FALSE
<i>CP Test Date:</i>						
<b><u>UST Tanks 1 (CDLE)</u></b>						
<i>Tank Tag:</i>	8902-1				<i>Overfill Preven:</i>	
<i>Tank Type:</i>	UST				<i>Product Type/Name:</i>	Gasoline
<i>Tank Status:</i>	Permanently Closed				<i>Piping Wall Type:</i>	None
<i>Capacity:</i>					<i>Tank Wall Type:</i>	
<i>Install Date:</i>					<i>Piping System:</i>	
<i>Date Closed:</i>	2/17/1992				<i>Piping Type:</i>	Other
<i>Tank Material:</i>	Unknown					
<i>Piping Material:</i>	Unknown					
<b><u>UST Tanks 2 (CDLE)</u></b>						
<i>Closure Meth ID:</i>					<i>No Fee:</i>	No
<i>Unregulated:</i>	FALSE				<i>Anch Method Desc:</i>	
<i>Last Used Date:</i>	2/17/1992				<i>Pipe Reld Meth1 ID:</i>	
<i>Del Prohib Date:</i>					<i>Pipe Reldet Date:</i>	
<i>Spill Protected:</i>					<i>Backfill Mat Desc:</i>	
<i>Spl Container Size:</i>					<i>Bfill DrtCvr Amt:</i>	
<i>Spl Protection Dt:</i>					<i>Manifold:</i>	No
<i>Spl Container Mfg:</i>					<i>Registration Date:</i>	
<i>Spl Container Mdel:</i>					<i>Compartment:</i>	FALSE
<i>Tank Reld Meth1 ID:</i>					<i>Cpmet:</i>	No
<i>Tank Lining Date:</i>					<i>Invault:</i>	FALSE
<i>CP Test Date:</i>						
<b><u>Oil &amp; Public Safety Regulated Storage Tanks (COSTIS)</u></b>						
<i>Tank Tag:</i>	8902-2				<i>Leak Detector Type:</i>	
<i>Tank Status:</i>	Permanently Closed				<i>Capacity Gallons :</i>	
<i>Tank Type:</i>	UST				<i>Product:</i>	Gasoline
<i>Tank Name:</i>	TNK-016758				<i>Piping Type:</i>	Other
<i>Installation Date:</i>					<i>Piping System:</i>	
<i>Closure Date:</i>	2/17/1992				<i>Piping Material:</i>	Unknown
<i>Tank Material:</i>	Unknown				<i>Piping Wall Type:</i>	None
<i>Tank Wall Type:</i>					<i>Address:</i>	2679 Main St
<i>Facility Name:</i>	Valley Feeds - Gary Sutton				<i>City:</i>	Littleton
<i>Facility Type:</i>	Non-Retail				<i>County:</i>	Arapahoe
<i>Facility Category:</i>	Other				<i>ZIP Code:</i>	80120
<i>Overfill Preven:</i>						
<i>Tank Corsn Protection Meth:</i>						
<i>Tank Rel Detn Mthd Primary:</i>						
<i>Tank Rel Detn Mthd Secondary:</i>						
<i>Piping Corsn Protection (PCP):</i>						
<i>PCP at Tank:</i>						
<i>PCP at Dispenser:</i>						
<i>Piping Rel Detn Mthd Primary:</i>						
<i>Piping Rel Detn Mthd Secondary:</i>						
<i>Tank Tag:</i>	8902-1				<i>Leak Detector Type:</i>	
<i>Tank Status:</i>	Permanently Closed				<i>Capacity Gallons :</i>	
<i>Tank Type:</i>	UST				<i>Product:</i>	Gasoline
<i>Tank Name:</i>	TNK-016757				<i>Piping Type:</i>	Other
<i>Installation Date:</i>					<i>Piping System:</i>	
<i>Closure Date:</i>	2/17/1992				<i>Piping Material:</i>	Unknown
<i>Tank Material:</i>	Unknown				<i>Piping Wall Type:</i>	None
<i>Tank Wall Type:</i>					<i>Address:</i>	2679 Main St

Map Key	Number of Records	Direction	Distance (mi/ft)	Elev/Diff (ft)	Site	DB
---------	-------------------	-----------	------------------	----------------	------	----

**Facility Name:** Valley Feeds - Gary Sutton  
**Facility Type:** Non-Retail  
**Facility Category:** Other  
**Overfill Preven:**  
**Tank Corsn Protection Meth:**  
**Tank Rel Detn Mthd Primary:**  
**Tank Rel Detn Mthd Secondary:**  
**Piping Corsn Protection (PCP):**  
**PCP at Tank:**  
**PCP at Dispenser:**  
**Piping Rel Detn Mthd Primary:**  
**Piping Rel Detn Mthd Secondary:**

**UST Owner (COSTIS) (As of October 2021)**

<b>Owner ID:</b>	1321	<b>Address1:</b>	2679 Main St
<b>First Name:</b>		<b>City:</b>	Littleton
<b>Middle Init:</b>		<b>State:</b>	CO
<b>Last Name:</b>	Valley Feeds	<b>County:</b>	Arapahoe
<b>Full Name:</b>	Valley Feeds;	<b>Zip Code:</b>	80120

**Oil & Public Safety Regulated Storage Tank Details**

**No of Tanks:** 0

**Facility Contact Details (CDLE)**

<b>Contact ID:</b>	0033h00000mtdpy	<b>Role:</b>	Facility Owner
<b>Costis ID:</b>	FACOWN-8902-1582-Mar 31 1994 12:00AM	<b>Fac Contact Name:</b>	FCON-032115
<b>Active:</b>	TRUE	<b>Contact Last Name:</b>	Valley Feeds

<a href="#">49</a>	3 of 3	WSW	0.00 / 0.00	5,342.90 / -4	Valley Feeds - Gary Sutton 2679 Main St Littleton 80120 CO	LST
--------------------	--------	-----	-------------	---------------	--	-----

<b>Facility ID:</b>	8902	<b>Fac Name(CDLE):</b>	Valley Feeds - Gary Sutton
<b>Event ID:</b>		<b>Address(CDLE):</b>	2679 Main St
<b>Facility Name(OPS):</b>	Valley Feeds - Gary Sutton	<b>Fac Type(CDLE):</b>	Non-Retail
<b>Facility Type(OPS):</b>	Non-Retail	<b>Fac Category(CDLE):</b>	Other
<b>Fac Category(OPS):</b>	Other	<b>City(CDLE):</b>	Littleton
<b>Address(OPS):</b>	2679 Main St	<b>Zip(CDLE):</b>	80120
<b>City(OPS):</b>	Littleton	<b>County(CDLE):</b>	Arapahoe
<b>Zip Code(OPS):</b>	80120	<b>State(CDLE):</b>	
<b>County(OPS):</b>	Arapahoe	<b>Latitude(CDLE):</b>	39.614039
<b>State(OPS):</b>	CO	<b>Longitude(CDLE):</b>	-105.019559
<b>Lat Long(OPS):</b>	39.614039, -105.019559		
<b>Fac Name(COSTIS):</b>	Valley Feeds - Gary Sutton		
<b>Address (COSTIS):</b>	2679 Main St Littleton 80120		
<b>County (COSTIS):</b>	Arapahoe		
<b>Original Source:</b>	Colorado Storage Tank Information System (COSTIS) (As of October, 2021); Colorado Department of Labor and Employment (CDLE); Oil & Public Safety(OPS) Regulated Storage Tanks; OPS Petroleum Release Events in Colorado - Petroleum Release Events		

<b>Owner ID:</b>	1321
<b>Owner Name:</b>	Valley Feeds;

**Events (CDLE)**

<b>Event ID:</b>	2513	<b>Proj. Closure Date:</b>	
<b>Alt Event ID:</b>	9000988-1	<b>Category:</b>	
<b>Status:</b>	Closed	<b>Sardonyx ID:</b>	
<b>UST Tank Count:</b>	2	<b>MTBE Classifica:</b>	

Map Key	Number of Records	Direction	Distance (mi/ft)	Elev/Diff (ft)	Site	DB
---------	-------------------	-----------	------------------	----------------	------	----

**AST Tank Count:** 0  
**Source of Release:**  
**Cause of Release:**  
**Confirm Rel Dt:** 2/6/1992  
**Site Name:** Valley Feeds - Gary Sutton  
**Loc Addr:**  
**Loc Addr2:**  
**Loc Addr3:**  
**Aka Name:**  
**Aka Loc Addr:**

**Sum of Reimbur Amt:**  
**Reviewer Full Name:** Dennis Hotovec  
**Logged On:** 3/18/1992  
**Logged By:**

**Facility (CDLE)**

**Owner Costis ID:** OWNR-1321  
**No of Active Tanks:** 0  
**No of Metred Prod:** 0

**Type:** Non-Retail  
**Facility Owner:** Valley Feeds

**Events (COSTIS) (As of October 2021)**

**Event ID:** 2513  
**Process Status Name:** Closed  
**Site Name:** Valley Feed & Lawn Care Center  
**Facility Name:**  
**Address:** 2679 Main St Littleton CO 80120  
**Loc Address:** 2679 W Main St<br>Littleton 80120  
**Loc City:** Littleton  
**Loc County:** Arapahoe

**Log Date:** 3/18/1992

**OPS Regulated Storage Tanks**

**No of Tanks:** 0

**OPS Petroleum Release Events in Colorado - Petroleum Release Events**

**Event ID:** 2513  
**Release No:** REL-012459  
**Status:** Closed  
**Release Date:** 2/6/1992  
**Closure Date:** 8/11/1997  
**NFA Type:** Pre-RBCA  
**Release Cause:**  
**Reimbursement Total:**  
**Contact:** Dennis Hotovec  
**Release Source:**  
**Site Name:** Valley Feeds - Gary Sutton  
**Address:** 2679 Main St  
**Email:** cdle\_ops\_public\_record\_center@state.co.us  
**Link :** https://socgov18.force.com/s/release/a183h000003KYUv

**Phone:** (303) 318-4357  
**City:** Littleton  
**Zip:** 80120  
**State:** CO  
**County:** Arapahoe  
**Latitude:** 39.614039  
**Longitude:** -105.019559  
**Latitude Longitude:** 39.614039, -105.019559

<a href="#">50</a>	1 of 4	ENE	0.00 / 0.00	5,354.66 / 8	LITTLETON AUTO SERVICE 5589 S RIO GRANDE ST LITTLETON CO 80120	FINDS/FRS
--------------------	--------	-----	-------------	--------------	--	-----------

**Registry ID:** 110045444649  
**FIPS Code:** 08005  
**HUC Code:** 10190002  
**Site Type Name:** STATIONARY  
**Location Description:**  
**Supplemental Location:**  
**Create Date:** 04-MAY-12  
**Update Date:** 03-MAY-15  
**Interest Types:** AIR MINOR, ENFORCEMENT/COMPLIANCE ACTIVITY  
**SIC Codes:**



Map Key	Number of Records	Direction	Distance (mi/ft)	Elev/Diff (ft)	Site	DB
---------	-------------------	-----------	------------------	----------------	------	----

**SIC Code Descriptions:**

**NAICS Codes:** 811111  
**NAICS Code Descriptions:** GENERAL AUTOMOTIVE REPAIR.  
**Conveyor:** FRS-GEOCODE  
**Federal Facility Code:**  
**Federal Agency Name:**  
**Tribal Land Code:**  
**Tribal Land Name:**  
**Congressional Dist No:** 06  
**Census Block Code:** 080050065011013  
**EPA Region Code:** 08  
**County Name:** ARAPAHOE  
**US/Mexico Border Ind:**  
**Latitude:** 39.61554  
**Longitude:** -105.01347  
**Reference Point:** CENTER OF A FACILITY OR STATION  
**Coord Collection Method:** ADDRESS MATCHING-HOUSE NUMBER  
**Accuracy Value:** 30  
**Datum:** NAD83  
**Source:**  
**Facility Detail Rprt URL:** [https://ofmpub.epa.gov/frs\\_public2/fii\\_query\\_detail.disp\\_program\\_facility?p\\_registry\\_id=110045444649](https://ofmpub.epa.gov/frs_public2/fii_query_detail.disp_program_facility?p_registry_id=110045444649)  
**Data Source:** Facility Registry Service - Single File  
**Program Acronyms:**

AIR:0800000008005X0006, AIRS/AFS:08005X0006, ICIS:3000003469

<a href="#">50</a>	2 of 4	ENE	0.00 / 0.00	5,354.66 / 8	LITTLETON AUTO SERVICE 5589 S RIO GRANDE ST LITTLETON CO 80120	ICIS
--------------------	--------	-----	-------------	--------------	--	------

<b>EPA Region:</b>	08	<b>Federal Fac ID:</b>	
<b>Registry ID:</b>	110045444649	<b>Tribal Land Code:</b>	
<b>Pgm Sys ID:</b>	0800000008005X0006	<b>County:</b>	Arapahoe
<b>Pgm Sys Acnm:</b>	AIR	<b>Latitude 83:</b>	39.61554
<b>Permit Type:</b>		<b>Longitude 83:</b>	-105.01347

<a href="#">50</a>	3 of 4	ENE	0.00 / 0.00	5,354.66 / 8	LITTLETON AUTO SERVICE 5589 S RIO GRANDE ST LITTLETON CO 80120	ICIS
--------------------	--------	-----	-------------	--------------	--	------

<b>EPA Region:</b>		<b>Federal Fac ID:</b>	
<b>Registry ID:</b>	110045444649	<b>Tribal Land Code:</b>	
<b>Pgm Sys ID:</b>	3000003469	<b>County:</b>	ARAPAHOE
<b>Pgm Sys Acnm:</b>	ICIS	<b>Latitude 83:</b>	39.615539999999999
<b>Permit Type:</b>		<b>Longitude 83:</b>	-105.01347

**Details**

<b>Interest Type:</b>	ENFORCEMENT/COMPLIANCE ACTIVITY	<b>Public Ind:</b>	Y
<b>Active Status:</b>		<b>FIPS Code:</b>	08005
<b>Accuracy Value:</b>	30	<b>HUC 8 Code:</b>	10190002
<b>Pgm Report URL:</b>	no data yet	<b>HUC 12:</b>	
<b>Federal Agency Name:</b>			
<b>Federal Land Ind:</b>			
<b>Fed Facility Code:</b>	N		
<b>Ref Point Desc:</b>	CENTER OF A FACILITY OR STATION		
<b>Collect Mth Desc:</b>	ADDRESS MATCHING-HOUSE NUMBER		
<b>Fac URL:</b>	<a href="https://ofmpub.epa.gov/frs_public2/fii_query_detail.disp_program_facility?p_registry_id=110045444649">https://ofmpub.epa.gov/frs_public2/fii_query_detail.disp_program_facility?p_registry_id=110045444649</a>		
<b>Program URL:</b>			

<a href="#">50</a>	4 of 4	ENE	0.00 / 0.00	5,354.66 / 8	LITTLETON AUTO SERVICE 5589 S RIO GRANDE ST LITTLETON CO 80120	AFS
--------------------	--------	-----	-------------	--------------	--	-----

Map Key	Number of Records	Direction	Distance (mi/ft)	Elev/Diff (ft)	Site	DB
---------	-------------------	-----------	------------------	----------------	------	----

<b>Afs ID:</b>	08005X0006	<b>Fed Reportable:</b>	No
<b>Plant ID:</b>	1089201	<b>Current Hpv:</b>	
<b>Epa Region:</b>	08	<b>Loc Contrl Region:</b>	
<b>Plant County:</b>	Arapahoe	<b>Afs Gov Fac Code:</b>	0
<b>State No:</b>	08	<b>Operating Status:</b>	O
<b>Primary Sic Code:</b>		<b>Epa Class Code:</b>	B
<b>Secondary Sic Code:</b>		<b>Epa Complian Stat:</b>	3
<b>Naics Code:</b>	811111	<b>State Comp Status:</b>	8
<b>Afs Gov Facility Des:</b>	PRIVATELY OWNED/OPERATED		
<b>Operating Status Def:</b>	Operating		
<b>Epa Classification Des:</b>	Potential uncontrolled emissions <100 tons/year		
<b>Epa Compliance Status:</b>	In Compliance - Inspection		
<b>State Compliance Status:</b>	No Applicable State Regulation		

**Actions**

<b>Plant ID:</b>	1089201	<b>National Actn Type:</b>	FE
<b>Anu1:</b>	90001	<b>All Air Prog Codes:</b>	4
<b>Date Achieved:</b>	20120301	<b>Result Code:</b>	
<b>Penalty Amount:</b>	0	<b>Pollutant Code:</b>	
<b>Record Updated Dt:</b>	20120313	<b>Violating Poll Cds:</b>	
<b>Creation Date:</b>	20120313	<b>Violation Type Cds:</b>	
<b>Key Action No:</b>			
<b>Regional Data Element:</b>			
<b>National Action Desc:</b>	EPA FCE/ON-SITE		
<b>All Air Program Def:</b>	4-CFC Tracking		
<b>Result Def:</b>			
<b>Pollutant Def:</b>			
<b>All Violating Poll Def:</b>			
<b>All Violation Type Def:</b>			

**Historical Compliance - Air Program Level**

<b>Air Program Code:</b>	4
<b>Air Program Code Ref:</b>	CFC Tracking
<b>Historical Compliance Date:</b>	1201, 1202, 1203, 1204, 1301, 1302, 1303, 1304, 1401, 1402, 1403
<b>Historical Compliance Status:</b>	3
<b>Historical Compliance Stat Ref:</b>	In Compliance - Inspection

**Air Program**

<b>Plant ID:</b>	1089201	<b>Poll Classificatn:</b>	B
<b>Air Program Code:</b>	4	<b>Poll Compli Status:</b>	3
<b>Air Program Status:</b>	O	<b>Epa Class Code:</b>	B
<b>Pollutant Code:</b>	CFC	<b>Epa Compli Status:</b>	3
<b>Chemical Abstract Service Nbr:</b>			
<b>Air Program Code Subparts:</b>			
<b>Air Program Code Ref:</b>	CFC Tracking		
<b>Epa Classification Code Ref:</b>	Potential uncontrolled emissions <100 tons/year		
<b>Epa Compliance Status Ref:</b>	In Compliance - Inspection		
<b>Pollutant Code Ref:</b>			
<b>Pollutant Classification Ref:</b>	Potential uncontrolled emissions <100 tons/year		
<b>Pollutant Complian Status Ref:</b>	In Compliance - Inspection		

<a href="#">51</a>	1 of 1	<b>NNW</b>	<b>0.00 / 0.00</b>	<b>5,341.13 / -6</b>	<b>PBM EXCAVATING CO. 5481 S. NEVADA ST. LITTLETON CO</b>	<b>ASBESTOS</b>
--------------------	--------	------------	--------------------	----------------------	---	-----------------

<b>Permit:</b>	15AR4422D	<b>Source Lat:</b>	
<b>Permit Beg:</b>	08/21/15	<b>Source Lon:</b>	
<b>Begin Date:</b>		<b>Source County:</b>	
<b>End Date:</b>		<b>Elevation:</b>	
<b>Project:</b>	DEMOLITION PROJECT	<b>Linear Feet:</b>	

Map Key	Number of Records	Direction	Distance (mi/ft)	Elev/Diff (ft)	Site	DB
---------	-------------------	-----------	------------------	----------------	------	----

**Projec Len:**  
**Owner Name:**  
**Location:**

5481 S. NEVADA ST., LITTLETON

**Sq Feet:**  
**Drums:**

**Asbestos Historical**

**Permit:** 15AR4422D  
**Permit Beg:** 08/21/15  
**Begin Date:**  
**End Date:**  
**Project:** DEMOLITION PROJECT  
**Project Len:** 30  
**Owner Name:**  
**Drums:**  
**Linear Feet:**  
**Sq Feet:**  
**Location:**

5481 S. NEVADA ST., LITTLETON

**Source Name:** PBM EXCAVATING CO.  
**Address:** 5481 S. NEVADA ST.  
**City:** LITTLETON  
**State:** CO  
**Zip:**  
**County:**  
**Lat:**  
**Long:**  
**Elevation:**

[52](#)

1 of 1

N

0.00 /  
0.00

5,341.09 /  
-6

**MENDOZA USED BRICK &  
 DEMOLITION  
 5473 S. PRINCE ST.  
 LITTLETON CO**

ASBESTOS

**Permit:** 17AR2621D  
**Permit Beg:**  
**Begin Date:** 05/16/2017  
**End Date:**  
**Project:** DEMOLITION PROJECT  
**Projec Len:** 61  
**Owner Name:**  
**Location:**

5473 S. PRINCE ST., LITTLETON

**Source Lat:**  
**Source Lon:**  
**Source County:**  
**Elevation:**  
**Linear Feet:**  
**Sq Feet:**  
**Drums:**

[53](#)

1 of 2

S

0.00 /  
0.00

5,353.41 /  
6

**Littleton Schools III  
 5833 S Prince ST  
 Littleton CO 80120**

VCP

**File No:** 030707-1  
**Site No:** 79  
**ID:** 353  
**Review Due Dt:** 8/21/2003  
**Extension:** 27  
**Actual Review Dt:** 9/17/2003  
**REM Start Due Dt:**  
**REM Comp Due Dt:**  
**Actual Cost:** \$448.08  
**Rebate:** \$1,551.92  
**Tax Credit:**  
**App Type:** NAD  
**App Status:** APPROVAL

**Land Use Zoning:**  
**Jobs:**  
**Project Active:** inactive  
**Received Date:** 7/7/2003  
**Content Type:** Application  
**Project ID Admin:** 300  
**Acreage:**  
**FID (REST):** 114  
**Received Dt (REST):** 7/6/2003, 7:00 PM  
**County (REST):** Littleton  
**Latitude (REST):** 39.611687  
**Longitude (REST):** -105.016273

**Site:** Littleton Schools III  
**Address:** 5833 S Prince ST  
**City:** Littleton  
**ZIP Code:** 80120  
**Site (REST):** Littleton Schools III  
**Address (REST):** 5833 S Prince ST  
**City (REST):** Littleton  
**Zip Code (REST):** 80120  
**Data Source:** Colorado Department of Public Health and Environment (CDPHE); Colorado Environmental Records Search (REST Service); CDPHE Colorado VCUP Layer

**REST Site Detail(s)**

**Received D Dt:** 2003-07-07 24:00:00 UTC  
**Review Due Dt:** 2003-08-21 24:00:00 UTC  
**Other Issue:**

**Sediment:**  
**Soil:**  
**Ground Water:**

Map Key	Number of Records	Direction	Distance (mi/ft)	Elev/Diff (ft)	Site	DB
---------	-------------------	-----------	------------------	----------------	------	----

Application: APPROVAL Surface Water:

<a href="#">53</a>	2 of 2	S	0.00 / 0.00	5,353.41 / 6	Littleton Schools I 5833 S Prince ST Littleton CO 80120	VCP
--------------------	--------	---	-------------	--------------	---	-----

<b>File No:</b>	970807-1	<b>Land Use Zoning:</b>	
<b>Site No:</b>	79	<b>Jobs:</b>	
<b>ID:</b>	88	<b>Project Active:</b>	inactive
<b>Review Due Dt:</b>	9/21/1997	<b>Received Date:</b>	8/7/1997
<b>Extension:</b>	39	<b>Content Type:</b>	Application
<b>Actual Review Dt:</b>	10/30/1997	<b>Project ID Admin:</b>	300
<b>REM Start Due Dt:</b>	10/30/1998	<b>Acreage:</b>	2
<b>REM Comp Due Dt:</b>	10/30/1999	<b>FID (REST):</b>	112
<b>Actual Cost:</b>	\$1,082.86	<b>Received Dt (REST):</b>	8/6/1997, 7:00 PM
<b>Rebate:</b>	\$917.14	<b>County (REST):</b>	Littleton
<b>Tax Credit:</b>		<b>Latitude (REST):</b>	39.611687
<b>App Type:</b>	VCUP	<b>Longitude (REST):</b>	-105.016273
<b>App Status:</b>	APPROVAL		
<b>Site:</b>	Littleton Schools I		
<b>Address:</b>	5833 S Prince ST		
<b>City:</b>	Littleton		
<b>ZIP Code:</b>	80120		
<b>Site (REST):</b>	Littleton Schools I		
<b>Address (REST):</b>	5833 S Prince ST		
<b>City (REST):</b>	Littleton		
<b>Zip Code (REST):</b>	80120		
<b>Data Source:</b>	Colorado Department of Public Health and Environment (CDPHE); Colorado Environmental Records Search (REST Service); CDPHE Colorado VCUP Layer		

**Site Detail(s)**

<b>Issues/Comments:</b>	RCRA
<b>Media Sediment:</b>	
<b>Media Soil:</b>	
<b>Media Ground Water:</b>	
<b>Media Surface Water:</b>	
<b>Index:</b>	1,268

**REST Site Detail(s)**

<b>Received D Dt:</b>	1997-08-07 24:00:00 UTC	<b>Sediment:</b>	
<b>Review Due Dt:</b>	1997-09-21 24:00:00 UTC	<b>Soil:</b>	
<b>Other Issue:</b>	RCRA	<b>Ground Water:</b>	
<b>Application:</b>	APPROVAL	<b>Surface Water:</b>	

<a href="#">54</a>	1 of 2	N	0.00 / 0.00	5,339.66 / -7	MENDOZA USED BRICK & DEMOLITION 5463 S. PRINCE ST. LITTLETON CO	ASBESTOS
--------------------	--------	---	-------------	---------------	---	----------

<b>Permit:</b>	17AR2620D	<b>Source Lat:</b>	
<b>Permit Beg:</b>		<b>Source Lon:</b>	
<b>Begin Date:</b>	05/16/2017	<b>Source County:</b>	
<b>End Date:</b>		<b>Elevation:</b>	
<b>Project:</b>	DEMOLITION PROJECT	<b>Linear Feet:</b>	
<b>Projec Len:</b>	61	<b>Sq Feet:</b>	
<b>Owner Name:</b>		<b>Drums:</b>	
<b>Location:</b>	5463 S. PRINCE ST., LITTLETON		

<a href="#">54</a>	2 of 2	N	0.00 / 0.00	5,339.66 / -7	CLEAR DEVELOPMENTS, LLC 5463 PRINCE ST. LITTLETON CO	ASBESTOS
--------------------	--------	---	-------------	---------------	--	----------

Map Key	Number of Records	Direction	Distance (mi/ft)	Elev/Diff (ft)	Site	DB
Permit:	17AR2212N				Source Lat:	
Permit Beg:	04/24/2017				Source Lon:	
Begin Date:					Source County:	
End Date:					Elevation:	
Project:	ASBESTOS ABATEMENT PROJECT				Linear Feet:	
Projec Len:					Sq Feet:	860
Owner Name:					Drums:	
Location:	5463 PRINCE ST., LITTLETON					

[55](#) 1 of 2 WSW 0.00 / 0.00 5,341.96 / -5 Acres Property Management LLC 2690 W Main St Littleton 80120 CO UST

**Facility ID:** 18529  
**FacilityName(OPS):** Acres Property Management LLC  
**FacilityType(OPS):** Retail  
**Fac Category (OPS):** Retail Gas Station  
**Address (OPS):** 2690 W Main St  
**City (OPS):** Littleton  
**Zip Code (OPS):** 80120  
**County (OPS):** Arapahoe  
**LatLong (OPS):** 39.613505, -105.019619  
**FacName (CDLE):** Acres Property Management LLC  
**Address (CDLE):** 2690 W Main St  
**State (CDLE):**  
**Data Source(s):** Colorado Storage Tank Information System (COSTIS) (As of October, 2021); Colorado Department of Labor and Employment (CDLE); Oil & Public Safety(OPS) Regulated Storage Tanks

**Fac Name (COSTIS):** Acres Property Management LLC  
**Address (COSTIS):** 2690 W Main St<br>Littleton 80120  
**County (COSTIS):** Arapahoe  
**Latitude (CDLE):** 39.613505  
**Longitude (CDLE):** -105.019619  
**Fac Type (CDLE):** Retail  
**FacCategory(CDLE):** Retail Gas Station  
**State (OPS):** CO  
**City (CDLE):** Littleton  
**Zip (CDLE):** 80120  
**County (CDLE):** Arapahoe

**Facility Information (CDLE)**

**Count of Tank Tag:** 0  
**No. Dispensers:** 0  
**Owner ID:** OOWNR-21256  
**Acct Holdr Name:** Acres Property Management Inc  
**Type:** Retail

**Owner Information (CDLE)**

**Contact Name:** Acres Property Management Inc  
**First Name:**  
**Company Name:** Acres Property Management Inc  
**Last Name:** Acres Property Management Inc  
**Address:** 2690 W Main St, Littleton, CO 80120  
**Comment:** RICK ACRES OWNER - THIS SITE WAS AN OLD CONOCO IN THE 1950'S  
**Middle Init:**

**UST Tanks (COSTIS) (As of October 2021)**

**Tank ID:** 41290  
**Tank Tag:** '18529-2  
**Tank Type Desc:** UST  
**Tank Count:** 46668  
**Capacity:** 3000  
**Facility Owner:** Acres Property Management Inc  
**Facility Name Address:** Acres Property Management LLC<br>2690 W Main St<br>Littleton 80120  
**Owner ID:** 21256  
**Tank Owner:**  
**County:** Arapahoe  
**Product Name:** Unknown

**Tank ID:** 41289  
**Tank Tag:** '18529-1  
**Tank Type Desc:** UST  
**Tank Count:** 46668  
**Capacity:** 3000  
**Facility Owner:** Acres Property Management Inc  
**Facility Name Address:** Acres Property Management LLC<br>2690 W Main St<br>Littleton 80120  
**Owner ID:** 21256  
**Tank Owner:**  
**County:** Arapahoe  
**Product Name:** Unknown

**UST Tanks 1 (CDLE)**

Map Key	Number of Records	Direction	Distance (mi/ft)	Elev/Diff (ft)	Site	DB
<b>Tank Tag:</b>	18529-2				<b>Overfill Preven:</b>	
<b>Tank Type:</b>	UST				<b>Product Type/Name:</b>	Unknown
<b>Tank Status:</b>	Permanently Closed				<b>Piping Wall Type:</b>	
<b>Capacity:</b>	3000				<b>Tank Wall Type:</b>	
<b>Install Date:</b>	1/1/1950				<b>Piping System:</b>	
<b>Date Closed:</b>	5/19/2008				<b>Piping Type:</b>	
<b>Tank Material:</b>						
<b>Piping Material:</b>						
<b><u>UST Tanks 2 (CDLE)</u></b>						
<b>Closure Meth ID:</b>	Removed				<b>No Fee:</b>	No
<b>Unregulated:</b>	FALSE				<b>Anch Method Desc:</b>	
<b>Last Used Date:</b>					<b>Pipe Reld Meth1 ID:</b>	
<b>Del Prohib Date:</b>					<b>Pipe Reldet Date:</b>	
<b>Spill Protected:</b>					<b>Backfill Mat Desc:</b>	
<b>Spl Container Size:</b>	0				<b>Bfill DrtCvr Amt:</b>	0
<b>Spl Protection Dt:</b>					<b>Manifold:</b>	No
<b>Spl Container Mfg:</b>					<b>Registration Date:</b>	
<b>Spl Container Mdel:</b>					<b>Compartment:</b>	FALSE
<b>Tank Reld Meth1 ID:</b>					<b>Cpmet:</b>	No
<b>Tank Lining Date:</b>					<b>Invault:</b>	FALSE
<b>CP Test Date:</b>						
<b><u>UST Tanks 1 (CDLE)</u></b>						
<b>Tank Tag:</b>	18529-1				<b>Overfill Preven:</b>	
<b>Tank Type:</b>	UST				<b>Product Type/Name:</b>	Unknown
<b>Tank Status:</b>	Permanently Closed				<b>Piping Wall Type:</b>	
<b>Capacity:</b>	3000				<b>Tank Wall Type:</b>	
<b>Install Date:</b>	1/1/1950				<b>Piping System:</b>	
<b>Date Closed:</b>	5/19/2008				<b>Piping Type:</b>	
<b>Tank Material:</b>						
<b>Piping Material:</b>						
<b><u>UST Tanks 2 (CDLE)</u></b>						
<b>Closure Meth ID:</b>	Removed				<b>No Fee:</b>	Yes
<b>Unregulated:</b>	FALSE				<b>Anch Method Desc:</b>	
<b>Last Used Date:</b>					<b>Pipe Reld Meth1 ID:</b>	
<b>Del Prohib Date:</b>					<b>Pipe Reldet Date:</b>	
<b>Spill Protected:</b>					<b>Backfill Mat Desc:</b>	
<b>Spl Container Size:</b>	0				<b>Bfill DrtCvr Amt:</b>	0
<b>Spl Protection Dt:</b>					<b>Manifold:</b>	No
<b>Spl Container Mfg:</b>					<b>Registration Date:</b>	
<b>Spl Container Mdel:</b>					<b>Compartment:</b>	FALSE
<b>Tank Reld Meth1 ID:</b>					<b>Cpmet:</b>	No
<b>Tank Lining Date:</b>					<b>Invault:</b>	FALSE
<b>CP Test Date:</b>						
<b><u>Oil &amp; Public Safety Regulated Storage Tanks (COSTIS)</u></b>						
<b>Tank Tag:</b>	18529-1				<b>Leak Detector Type:</b>	
<b>Tank Status:</b>	Permanently Closed				<b>Capacity Gallons :</b>	3000
<b>Tank Type:</b>	UST				<b>Product:</b>	Unknown
<b>Tank Name:</b>	TNK-041555				<b>Piping Type:</b>	
<b>Installation Date:</b>	1/1/1950				<b>Piping System:</b>	
<b>Closure Date:</b>	5/19/2008				<b>Piping Material:</b>	
<b>Tank Material:</b>					<b>Piping Wall Type:</b>	
<b>Tank Wall Type:</b>					<b>Address:</b>	2690 W Main St
<b>Facility Name:</b>	Acres Property Management LLC				<b>City:</b>	Littleton
<b>Facility Type:</b>	Retail				<b>County:</b>	Arapahoe
<b>Facility Category:</b>	Retail Gas Station				<b>ZIP Code:</b>	80120
<b>Overfill Preven:</b>						

Map Key	Number of Records	Direction	Distance (mi/ft)	Elev/Diff (ft)	Site	DB
---------	-------------------	-----------	------------------	----------------	------	----

Tank Corsn Protection Meth:  
 Tank Rel Detn Mthd Primary:  
 Tank Rel Detn Mthd Secondary:  
 Piping Corsn Protection (PCP):  
 PCP at Tank:  
 PCP at Dispenser:  
 Piping Rel Detn Mthd Primary:  
 Piping Rel Detn Mthd Secondary:

Tank Tag: 18529-2  
 Tank Status: Permanently Closed  
 Tank Type: UST  
 Tank Name: TNK-041556  
 Installation Date: 1/1/1950  
 Closure Date: 5/19/2008  
 Tank Material:  
 Tank Wall Type:  
 Facility Name: Acres Property Management LLC  
 Facility Type: Retail  
 Facility Category: Retail Gas Station

Leak Detector Type:  
 Capacity Gallons : 3000  
 Product: Unknown  
 Piping Type:  
 Piping System:  
 Piping Material:  
 Piping Wall Type:  
 Address: 2690 W Main St  
 City: Littleton  
 County: Arapahoe  
 ZIP Code: 80120

Overfill Preven:  
 Tank Corsn Protection Meth:  
 Tank Rel Detn Mthd Primary:  
 Tank Rel Detn Mthd Secondary:  
 Piping Corsn Protection (PCP):  
 PCP at Tank:  
 PCP at Dispenser:  
 Piping Rel Detn Mthd Primary:  
 Piping Rel Detn Mthd Secondary:

**UST Owner (COSTIS) (As of October 2021)**

Owner ID: 21256  
 First Name:  
 Middle Init:  
 Last Name: Acres Property Management Inc  
 Full Name:

Address1: 2690 W Main St  
 City: Littleton  
 State: CO  
 County: Arapahoe  
 Zip Code: 80120

**Oil & Public Safety Regulated Storage Tank Details**

No of Tanks: 0

**Facility Contact Details (CDLE)**

Contact ID: 0033h00000lKy1m  
 Costis ID: FACOWN-18529-42982-May 16 2008 10:05AM  
 Active: TRUE

Role: Facility Owner  
 Fac Contact Name: FCON-002217  
 Contact Last Name: Acres Property Management Inc

<a href="#">55</a>	2 of 2	WSW	0.00 / 0.00	5,341.96 / -5	Acres Property Management LLC 2690 W Main St Littleton 80120 CO	LST
--------------------	--------	-----	-------------	---------------	---	-----

Facility ID: 18529  
 Event ID:  
 Facility Name(OPS): Acres Property Management LLC  
 Facility Type(OPS): Retail  
 Fac Category(OPS): Retail Gas Station  
 Address(OPS): 2690 W Main St  
 City(OPS): Littleton  
 Zip Code(OPS): 80120  
 County(OPS): Arapahoe  
 State(OPS): CO

Fac Name(CDLE): Acres Property Management LLC  
 Address(CDLE): 2690 W Main St  
 Fac Type(CDLE): Retail  
 Fac Category(CDLE): Retail Gas Station  
 City(CDLE): Littleton  
 Zip(CDLE): 80120  
 County(CDLE): Arapahoe  
 State(CDLE):  
 Latitude(CDLE): 39.613505  
 Longitude(CDLE): -105.019619

Map Key	Number of Records	Direction	Distance (mi/ft)	Elev/Diff (ft)	Site	DB
---------	-------------------	-----------	------------------	----------------	------	----

**Lat Long(OPS):** 39.613505, -105.019619  
**Fac Name(COSTIS):** Acres Property Management LLC  
**Address (COSTIS):** 2690 W Main St<br>Littleton 80120  
**County (COSTIS):** Arapahoe  
**Original Source:** Colorado Storage Tank Information System (COSTIS) (As of October, 2021); Colorado Department of Labor and Employment (CDLE); Oil & Public Safety(OPS) Regulated Storage Tanks; OPS Petroleum Release Events in Colorado - Petroleum Release Events

**Owner ID:** 21256  
**Owner Name:**

**Events (CDLE)**

<b>Event ID:</b>	10636	<b>Proj. Closure Date:</b>	
<b>Alt Event ID:</b>		<b>Category:</b>	
<b>Status:</b>	Closed	<b>Sardonyx ID:</b>	
<b>UST Tank Count:</b>	2	<b>MTBE Classifica:</b>	
<b>AST Tank Count:</b>	0	<b>Sum of Reimbur Amt:</b>	
<b>Source of Release:</b>	Tank - rupture outer	<b>Reviewer Full Name:</b>	Tim Kelley
<b>Cause of Release:</b>		<b>Logged On:</b>	6/5/2008
<b>Confirm Rel Dt:</b>	6/4/2008	<b>Logged By:</b>	
<b>Site Name:</b>	Acres Property Management LLC		
<b>Loc Addr:</b>			
<b>Loc Addr2:</b>			
<b>Loc Addr3:</b>			
<b>Aka Name:</b>			
<b>Aka Loc Addr:</b>			

**Facility (CDLE)**

<b>Owner Costis ID:</b>	OWNR-21256	<b>Type:</b>	Retail
<b>No of Active Tanks:</b>	0	<b>Facility Owner:</b>	Acres Property Management Inc
<b>No of Metred Prod:</b>	0		

**Events (COSTIS) (As of October 2021)**

<b>Event ID:</b>	10636	<b>Log Date:</b>	6/5/2008 1:19:51 PM
<b>Process Status Name:</b>	Closed		
<b>Site Name:</b>	Acres Property Management LLC		
<b>Facility Name:</b>			
<b>Address:</b>	2690 W Main St Littleton CO 80120		
<b>Loc Address:</b>	2690 W Main St Littleton 80120		
<b>Loc City:</b>	Littleton		
<b>Loc County:</b>	Arapahoe		

**OPS Regulated Storage Tanks**

**No of Tanks:** 0

**OPS Petroleum Release Events in Colorado - Petroleum Release Events**

<b>Event ID:</b>	10636	<b>Phone:</b>	(303) 318-4357
<b>Release No:</b>	REL-004820	<b>City:</b>	Littleton
<b>Status:</b>	Closed	<b>Zip:</b>	80120
<b>Release Date:</b>	6/4/2008	<b>State:</b>	CO
<b>Closure Date:</b>	6/5/2008	<b>County:</b>	Arapahoe
<b>NFA Type:</b>	Tier I	<b>Latitude:</b>	39.613505
<b>Release Cause:</b>		<b>Longitude:</b>	-105.019619
<b>Reimbursement Total:</b>		<b>Latitude Longitude:</b>	39.613505, -105.019619
<b>Contact:</b>	Tim Kelley		
<b>Release Source:</b>	Tank - rupture outer		
<b>Site Name:</b>	Acres Property Management LLC		
<b>Address:</b>	2690 W Main St		



Map Key	Number of Records	Direction	Distance (mi/ft)	Elev/Diff (ft)	Site	DB
<b>Email:</b>		cdle_ops_public_record_center@state.co.us				
<b>Link :</b>		https://socgov18.force.com/s/release/a183h000003KWWi				

<a href="#">56</a>	1 of 2	SW	0.00 / 0.00	5,342.34 / -5	AMERICAN COLEMAN CO 5802 S CURTICE ST LITTLETON CO 80120	RCRA NON GEN
--------------------	--------	----	-------------	---------------	--	-----------------

**EPA Handler ID:** COD981540438  
**Gen Status Universe:** No Report  
**Contact Name:**  
**Contact Address:** US  
**Contact Phone No and Ext:**  
**Contact Email:**  
**Contact Country:** US  
**County Name:** ARAPAHOE  
**EPA Region:** 08  
**Land Type:**  
**Receive Date:** 20010726  
**Location Latitude:**  
**Location Longitude:**

**Violation/Evaluation Summary**

**Note:** NO VIOLATIONS: All of the compliance records associated with this facility (EPA ID) indicate NO VIOLATIONS; Compliance Monitoring and Enforcement table dated Apr, 2023.

**Evaluation Details**

**Evaluation Start Date:** 20010726  
**Evaluation Type Description:** FOCUSED COMPLIANCE INSPECTION  
**Violation Short Description:**  
**Return to Compliance Date:**  
**Evaluation Agency:** State

**Handler Summary**

**Importer Activity:** No  
**Mixed Waste Generator:** No  
**Transporter Activity:** No  
**Transfer Facility:** No  
**Onsite Burner Exemption:** No  
**Furnace Exemption:** No  
**Underground Injection Activity:** No  
**Commercial TSD:** No  
**Used Oil Transporter:** No  
**Used Oil Transfer Facility:** No  
**Used Oil Processor:** No  
**Used Oil Refiner:** No  
**Used Oil Burner:** No  
**Used Oil Market Burner:** No  
**Used Oil Spec Marketer:** No

**Hazardous Waste Handler Details**

**Sequence No:** 1  
**Receive Date:** 19860818  
**Handler Name:** AMERICAN COLEMAN CO.  
**Source Type:** Notification  
**Federal Waste Generator Code:** 2  
**Generator Code Description:** Small Quantity Generator

**Waste Code Details**

Map Key	Number of Records	Direction	Distance (mi/ft)	Elev/Diff (ft)	Site	DB
---------	-------------------	-----------	------------------	----------------	------	----

**Hazardous Waste Code:** D001  
**Waste Code Description:** IGNITABLE WASTE

**Hazardous Waste Code:** F003  
**Waste Code Description:** THE FOLLOWING SPENT NONHALOGENATED SOLVENTS: XYLENE, ACETONE, ETHYL ACETATE, ETHYL BENZENE, ETHYL ETHER, METHYL ISOBUTYL KETONE, N-BUTYL ALCOHOL, CYCLOHEXANONE, AND METHANOL; ALL SPENT SOLVENT MIXTURES/BLENDS CONTAINING, BEFORE USE, ONLY THE ABOVE SPENT NONHALOGENATED SOLVENTS; AND ALL SPENT SOLVENT MIXTURES/BLENDS CONTAINING, BEFORE USE, ONE OR MORE OF THE ABOVE NONHALOGENATED SOLVENTS, AND A TOTAL OF TEN PERCENT OR MORE (BY VOLUME) OF ONE OR MORE OF THOSE SOLVENTS LISTED IN F001, F002, F004, AND F005; AND STILL BOTTOMS FROM THE RECOVERY OF THESE SPENT SOLVENTS AND SPENT SOLVENT MIXTURES.

**Hazardous Waste Code:** F005  
**Waste Code Description:** THE FOLLOWING SPENT NONHALOGENATED SOLVENTS: TOLUENE, METHYL ETHYL KETONE, CARBON DISULFIDE, ISOBUTANOL, PYRIDINE, BENZENE, 2-ETHOXYETHANOL, AND 2-NITROPROPANE; ALL SPENT SOLVENT MIXTURES/BLENDS CONTAINING, BEFORE USE, A TOTAL OF TEN PERCENT OR MORE (BY VOLUME) OF ONE OR MORE OF THE ABOVE NONHALOGENATED SOLVENTS OR THOSE SOLVENTS LISTED IN F001, F002, OR F004; AND STILL BOTTOMS FROM THE RECOVERY OF THESE SPENT SOLVENTS AND SPENT SOLVENT MIXTURES.

**Hazardous Waste Handler Details**

**Sequence No:** 1  
**Receive Date:** 20010726  
**Handler Name:** AMERICAN COLEMAN CO  
**Source Type:** Implementer  
**Federal Waste Generator Code:** N  
**Generator Code Description:** Not a Generator, Verified

**Owner/Operator Details**

<b>Owner/Operator Ind:</b> Current Owner	<b>Street No:</b>
<b>Type:</b> Private	<b>Street 1:</b> DATA NOT REQUESTED
<b>Name:</b> KANSAS CITY SOUTHERN	<b>Street 2:</b>
<b>Date Became Current:</b>	<b>City:</b> DATA NOT REQUESTED
<b>Date Ended Current:</b>	<b>State:</b> CO
<b>Phone:</b> 999-999-9999	<b>Country:</b>
<b>Source Type:</b> Notification	<b>Zip Code:</b> 99999

**Historical Handler Details**

**Receive Dt:** 19860818  
**Generator Code Description:** Small Quantity Generator  
**Handler Name:** AMERICAN COLEMAN CO.

<a href="#">56</a>	2 of 2	SW	0.00 / 0.00	5,342.34 / -5	AMERICAN COLEMAN CO 5802 S CURTICE ST LITTLETON CO 80120	FINDS/FRS
--------------------	--------	----	-------------	---------------	--	-----------

**Registry ID:** 110002975095  
**FIPS Code:** 08005  
**HUC Code:** 10190002  
**Site Type Name:** STATIONARY  
**Location Description:**  
**Supplemental Location:**  
**Create Date:** 01-MAR-00  
**Update Date:** 03-DEC-14  
**Interest Types:** UNSPECIFIED UNIVERSE  
**SIC Codes:**  
**SIC Code Descriptions:**  
**NAICS Codes:**  
**NAICS Code Descriptions:**  
**Conveyor:** FRS-GEOCODE

Map Key	Number of Records	Direction	Distance (mi/ft)	Elev/Diff (ft)	Site	DB
---------	-------------------	-----------	------------------	----------------	------	----

**Federal Facility Code:**  
**Federal Agency Name:**  
**Tribal Land Code:**  
**Tribal Land Name:**  
**Congressional Dist No:** 06  
**Census Block Code:** 080050065011036  
**EPA Region Code:** 08  
**County Name:** ARAPAHOE  
**US/Mexico Border Ind:**  
**Latitude:** 39.612124  
**Longitude:** -105.01842  
**Reference Point:** ENTRANCE POINT OF A FACILITY OR STATION  
**Coord Collection Method:** ADDRESS MATCHING-HOUSE NUMBER  
**Accuracy Value:** 50  
**Datum:** NAD83  
**Source:**  
**Facility Detail Rprt URL:** https://ofmpub.epa.gov/frs\_public2/fii\_query\_detail.disp\_program\_facility?p\_registry\_id=110002975095  
**Data Source:** Facility Registry Service - Single File  
**Program Acronyms:**

RCRAINFO:COD981540438

<a href="#">57</a>	1 of 1	S	0.00 / 0.00	5,347.28 / 0	ORION ENVIRONMENTAL, INC. 5800 S. NEVADA ST. LITTLETON CO	ASBESTOS
--------------------	--------	---	-------------	--------------	---	----------

<b>Permit:</b>	16AR0593A	<b>Source Lat:</b>	
<b>Permit Beg:</b>	02/01/16	<b>Source Lon:</b>	
<b>Begin Date:</b>		<b>Source County:</b>	
<b>End Date:</b>		<b>Elevation:</b>	
<b>Project:</b>	ASBESTOS ABATEMENT PROJECT	<b>Linear Feet:</b>	
<b>Projec Len:</b>	30	<b>Sq Feet:</b>	2050
<b>Owner Name:</b>		<b>Drums:</b>	
<b>Location:</b>	5800 S. NEVADA ST., LITTLETON		

<a href="#">58</a>	1 of 2	N	0.00 / 0.00	5,340.35 / -7	A. C. M. REMOVAL, INC. 5444 S. PRINCE LITTLETON CO 80120	ASBESTOS
--------------------	--------	---	-------------	---------------	--	----------

<b>Permit:</b>	08AR3188N	<b>Source Lat:</b>	
<b>Permit Beg:</b>	09/08/08	<b>Source Lon:</b>	
<b>Begin Date:</b>	09/08/08	<b>Source County:</b>	ARAPAHOE
<b>End Date:</b>	09/30/08	<b>Elevation:</b>	5339
<b>Project:</b>	ASBESTOS ABATEMENT PROJECT	<b>Linear Feet:</b>	
<b>Projec Len:</b>		<b>Sq Feet:</b>	700
<b>Owner Name:</b>		<b>Drums:</b>	
<b>Location:</b>			

<a href="#">58</a>	2 of 2	N	0.00 / 0.00	5,340.35 / -7	A & L ABATEMENT, LLC 5444 S. PRINCE ST. LITTLETON CO	ASBESTOS
--------------------	--------	---	-------------	---------------	--	----------

<b>Permit:</b>	17AR4126N	<b>Source Lat:</b>	
<b>Permit Beg:</b>	07/21/2017	<b>Source Lon:</b>	
<b>Begin Date:</b>		<b>Source County:</b>	
<b>End Date:</b>		<b>Elevation:</b>	
<b>Project:</b>	ASBESTOS ABATEMENT PROJECT	<b>Linear Feet:</b>	
<b>Projec Len:</b>		<b>Sq Feet:</b>	362
<b>Owner Name:</b>		<b>Drums:</b>	
<b>Location:</b>	5444 S. PRINCE ST., LITTLETON		

<a href="#">59</a>	1 of 1	S	0.00 / 0.00	5,351.59 / 5	Littleton Schools II 5833 S. Prince ST	VCP
--------------------	--------	---	-------------	--------------	---	-----

Map Key	Number of Records	Direction	Distance (mi/ft)	Elev/Diff (ft)	Site	DB
---------	-------------------	-----------	------------------	----------------	------	----

Littleton CO 80120

<b>File No:</b>	011102-1	<b>Land Use Zoning:</b>	
<b>Site No:</b>	79	<b>Jobs:</b>	
<b>ID:</b>	277	<b>Project Active:</b>	inactive
<b>Review Due Dt:</b>	12/17/2001	<b>Received Date:</b>	11/2/2001
<b>Extension:</b>	14	<b>Content Type:</b>	Application
<b>Actual Review Dt:</b>	12/31/2001	<b>Project ID Admin:</b>	300
<b>REM Start Due Dt:</b>	12/31/2002	<b>Acreage:</b>	
<b>REM Comp Due Dt:</b>	12/31/2003	<b>FID (REST):</b>	113
<b>Actual Cost:</b>	\$522.76	<b>Received Dt (REST):</b>	11/1/2001, 7:00 PM
<b>Rebate:</b>	\$1,477.24	<b>County (REST):</b>	Littleton
<b>Tax Credit:</b>		<b>Latitude (REST):</b>	39.611687
<b>App Type:</b>	VCUP	<b>Longitude (REST):</b>	-105.016273
<b>App Status:</b>	APPROVAL		
<b>Site:</b>	Littleton Schools II		
<b>Address:</b>	5833 S. Prince ST		
<b>City:</b>	Littleton		
<b>ZIP Code:</b>	80120		
<b>Site (REST):</b>	Littleton Schools II		
<b>Address (REST):</b>	5833 S. Prince ST		
<b>City (REST):</b>	Littleton		
<b>Zip Code (REST):</b>	80120		
<b>Data Source:</b>	Colorado Department of Public Health and Environment (CDPHE); Colorado Environmental Records Search (REST Service); CDPHE Colorado VCUP Layer		

**REST Site Detail(s)**

<b>Received D Dt:</b>	2001-11-02 24:00:00 UTC	<b>Sediment:</b>	
<b>Review Due Dt:</b>	2001-12-17 24:00:00 UTC	<b>Soil:</b>	
<b>Other Issue:</b>		<b>Ground Water:</b>	
<b>Application:</b>	APPROVAL	<b>Surface Water:</b>	

60

1 of 1

N

0.00 /  
0.00

5,333.55 /  
-13

W. CRESTLINE AVE. & PRINCE  
ST.  
LITTLETON CO

SPILLS

<b>Case No:</b>	2002-1159	<b>H2O Unit Measure 2:</b>	
<b>Main ID:</b>		<b>Quantity 3:</b>	
<b>NRC No:</b>		<b>Unit Measure 3:</b>	
<b>Dt of Spl or Rel:</b>	7/26/2002	<b>H2O quantity 3:</b>	
<b>Event Time:</b>	12:00:00 PM	<b>H2O Unit Measure 3:</b>	
<b>1st Rep Event Dt:</b>	7/26/2002	<b>Cause:</b>	CRIMINAL INTENT
<b>Date Reported:</b>	9/20/2002	<b>Death:</b>	0
<b>Time Reported:</b>	10:39:00 AM	<b>Injury:</b>	0
<b>Date Entered:</b>	9/20/2002	<b>Evacuation:</b>	0
<b>Time Entered:</b>	10:39:26 AM	<b>Evacuation No:</b>	0
<b>Land:</b>	TRUE	<b>PRP City:</b>	
<b>Air:</b>	FALSE	<b>PRP County:</b>	
<b>Surface Water:</b>	FALSE	<b>PRP State:</b>	CO
<b>Ground Water:</b>	FALSE	<b>PRP Zip:</b>	
<b>Material Type:</b>	METH LAB	<b>PRP Phone:</b>	
<b>Quantity 1:</b>	0	<b>PRP Extension:</b>	
<b>Unit Measure 1:</b>	UNKNOWN	<b>Mile Marker:</b>	
<b>H2O Quantity 1:</b>		<b>Who Took Report:</b>	GREG STASINOS
<b>H2O Unit Measure 1:</b>		<b>Fixed Facility:</b>	FALSE
<b>Material 2:</b>		<b>Event County:</b>	ARAPAHOE
<b>Quantity 2:</b>		<b>Latitude:</b>	0
<b>Unit Measure 2:</b>		<b>Longitude:</b>	0
<b>H2O Quantity 2:</b>			
<b>Source Desc:</b>			
<b>Source:</b>	H		
<b>Source Type:</b>	METH LAB		
<b>Medium:</b>	LAND		
<b>Waterway:</b>			
<b>Material 1:</b>	METH LAB		

Map Key	Number of Records	Direction	Distance (mi/ft)	Elev/Diff (ft)	Site	DB
<b>Material 3:</b>						
<b>PRP:</b>		UNKNOWN				
<b>PRP Contact:</b>						
<b>PRP Street:</b>						
<b>PRP Fax:</b>						
<b>Responder 1:</b>		SOUTH METRO DRUG TF				
<b>Responder 2:</b>		RM CAT				
<b>Responder 3:</b>						
<b>Response Comments:</b>						
<b>Notified Name:</b>		HMWMD-CHRYL KELLEY **Note: Many records provided by the department have a truncated [Notified Name] field.				
<b>Additional Comments:</b>						
<b>Comments:</b>		LITTLETON POLICE STOPPED VEHICLE FOR HAVING EXPIRED TEMPORARY LICENSE PLATES. VEHICLE WAS STOPPED IN				
<b>Cause Info:</b>		CRIMINAL INTENT - METH LAB **Note: Many records provided by the department have a truncated [Cause Info] field.				
<b>Action:</b>		RM CAT NOTIFIED FOR CLEAN UP.				

[61](#) 1 of 2 NE 0.00 / 5,347.47 / 0.00 1 **Municipal Court Bldg** UST  
2255 W Berry Ave Littleton 80123 CO

<b>Facility ID:</b>	14566	<b>Fac Name (COSTIS):</b>	Municipal Court Bldg
<b>FacilityName(OPS):</b>	Municipal Court Bldg	<b>Address (COSTIS):</b>	2255 W Berry Ave Littleton 80123
<b>FacilityType(OPS):</b>	Non-Retail	<b>County (COSTIS):</b>	Jefferson
<b>Fac Category (OPS):</b>	Other	<b>Latitude (CDLE):</b>	39.617623
<b>Address (OPS):</b>	2255 W Berry Ave	<b>Longitude (CDLE):</b>	-105.013601
<b>City (OPS):</b>	Littleton	<b>Fac Type (CDLE):</b>	Non-Retail
<b>Zip Code (OPS):</b>	80123	<b>FacCategory(CDLE):</b>	Other
<b>County (OPS):</b>	Jefferson	<b>State (OPS):</b>	CO
<b>LatLong (OPS):</b>	39.617623, -105.013601	<b>City (CDLE):</b>	Littleton
<b>FacName (CDLE):</b>	Municipal Court Bldg	<b>Zip (CDLE):</b>	80123
<b>Address (CDLE):</b>	2255 W Berry Ave	<b>County (CDLE):</b>	Jefferson
<b>State (CDLE):</b>			
<b>Data Source(s):</b>	Colorado Storage Tank Information System (COSTIS) (As of October, 2021); Colorado Department of Labor and Employment (CDLE); Oil & Public Safety(OPS) Regulated Storage Tanks		

**Facility Information (CDLE)**

<b>Count of Tank Tag:</b>	0	<b>Accnt Holdr Name:</b>	Arapahoe County
<b>No. Dispensers:</b>	0	<b>Type:</b>	Non-Retail
<b>Owner ID:</b>	OWNR-310		

**Owner Information (CDLE)**

<b>Contact Name:</b>	Arapahoe County	<b>Middle Init:</b>	
<b>First Name:</b>			
<b>Company Name:</b>	Arapahoe County		
<b>Last Name:</b>	Arapahoe County		
<b>Address:</b>	7600 S Peoria St, Englewood, CO 80112		
<b>Comment:</b>	PAT SKAYHILL OR STEVE MILLER: KATHY BEACH OPERATIONAL COMPLIANCE CONTACT		

**UST Tanks (COSTIS) (As of October 2021)**

<b>Tank ID:</b>	32318	<b>Owner ID:</b>	310
<b>Tank Tag:</b>	'14566-1	<b>Tank Owner:</b>	
<b>Tank Type Desc:</b>	UST	<b>County:</b>	Jefferson
<b>Tank Count:</b>	46668	<b>Product Name:</b>	Diesel
<b>Capacity:</b>	2000		
<b>Facility Owner:</b>	Arapahoe County		
<b>Facility Name Address:</b>	Municipal Court Bldg 2255 W Berry Ave Littleton 80123		

**UST Tanks 1 (CDLE)**

Map Key	Number of Records	Direction	Distance (mi/ft)	Elev/Diff (ft)	Site	DB
---------	-------------------	-----------	------------------	----------------	------	----

<b>Tank Tag:</b>	14566-1				<b>Overfill Preven:</b>	
<b>Tank Type:</b>	UST				<b>Product Type/Name:</b>	Diesel
<b>Tank Status:</b>	Permanently Closed				<b>Piping Wall Type:</b>	None
<b>Capacity:</b>	2000				<b>Tank Wall Type:</b>	
<b>Install Date:</b>					<b>Piping System:</b>	
<b>Date Closed:</b>	7/28/1998				<b>Piping Type:</b>	Other
<b>Tank Material:</b>		Asphalt Coated or Bare Steel				
<b>Piping Material:</b>		Not Listed				

**UST Tanks 2 (CDLE)**

<b>Closure Meth ID:</b>					<b>No Fee:</b>	No
<b>Unregulated:</b>	FALSE				<b>Anch Method Desc:</b>	
<b>Last Used Date:</b>					<b>Pipe Reld Meth1 ID:</b>	T13/L13: Not Listed
<b>Del Prohib Date:</b>					<b>Pipe Reldet Date:</b>	
<b>Spill Protected:</b>					<b>Backfill Mat Desc:</b>	
<b>Spl Container Size:</b>					<b>Bfill DrtCvr Amt:</b>	
<b>Spl Protection Dt:</b>					<b>Manifold:</b>	No
<b>Spl Container Mfg:</b>					<b>Registration Date:</b>	
<b>Spl Container Mdel:</b>					<b>Compartment:</b>	FALSE
<b>Tank Reld Meth1 ID:</b>					<b>Cpmet:</b>	No
<b>Tank Lining Date:</b>					<b>Invault:</b>	FALSE
<b>CP Test Date:</b>						

**Oil & Public Safety Regulated Storage Tanks (COSTIS)**

<b>Tank Tag:</b>	14566-1				<b>Leak Detector Type:</b>	
<b>Tank Status:</b>	Permanently Closed				<b>Capacity Gallons :</b>	2000
<b>Tank Type:</b>	UST				<b>Product:</b>	Diesel
<b>Tank Name:</b>	TNK-028632				<b>Piping Type:</b>	Other
<b>Installation Date:</b>					<b>Piping System:</b>	
<b>Closure Date:</b>	7/28/1998				<b>Piping Material:</b>	Not Listed
<b>Tank Material:</b>		Asphalt Coated or Bare Steel			<b>Piping Wall Type:</b>	None
<b>Tank Wall Type:</b>					<b>Address:</b>	2255 W Berry Ave
<b>Facility Name:</b>		Municipal Court Bldg			<b>City:</b>	Littleton
<b>Facility Type:</b>		Non-Retail			<b>County:</b>	Jefferson
<b>Facility Category:</b>		Other			<b>ZIP Code:</b>	80123
<b>Overfill Preven:</b>						
<b>Tank Corsn Protection Meth:</b>						
<b>Tank Rel Detn Mthd Primary:</b>		T13/L13: Not Listed				
<b>Tank Rel Detn Mthd Secondary:</b>						
<b>Piping Corsn Protection (PCP):</b>						
<b>PCP at Tank:</b>						
<b>PCP at Dispenser:</b>						
<b>Piping Rel Detn Mthd Primary:</b>		T13/L13: Not Listed				
<b>Piping Rel Detn Mthd Secondary:</b>						

**UST Owner (COSTIS) (As of October 2021)**

<b>Owner ID:</b>	310				<b>Address1:</b>	7600 S Peoria St
<b>First Name:</b>					<b>City:</b>	Englewood
<b>Middle Init:</b>					<b>State:</b>	CO
<b>Last Name:</b>		Arapahoe County			<b>County:</b>	Arapahoe
<b>Full Name:</b>					<b>Zip Code:</b>	80112

**Oil & Public Safety Regulated Storage Tank Details**

**No of Tanks:** 0

**Facility Contact Details (CDLE)**

Map Key	Number of Records	Direction	Distance (mi/ft)	Elev/Diff (ft)	Site	DB
<b>Contact ID:</b>	0033h00000IKxpa				<b>Role:</b> Facility Owner	
<b>Costis ID:</b>	FACOWN-14566-591-Feb 15 2000 12:00AM				<b>Fac Contact Name:</b> FCON-001261	
<b>Active:</b>	TRUE				<b>Contact Last Name:</b> Arapahoe County	

[61](#)      2 of 2      **NE**      0.00 / 0.00      5,347.47 / 1      **Municipal Court Bldg**  
**2255 W Berry Ave Littleton 80123**  
**CO**      **LST**

**Facility ID:** 14566      **Fac Name(CDLE):** Municipal Court Bldg  
**Event ID:**      **Address(CDLE):** 2255 W Berry Ave  
**Facility Name(OPS):** Municipal Court Bldg      **Fac Type(CDLE):** Non-Retail  
**Facility Type(OPS):** Non-Retail      **Fac Category(CDLE):** Other  
**Fac Category(OPS):** Other      **City(CDLE):** Littleton  
**Address(OPS):** 2255 W Berry Ave      **Zip(CDLE):** 80123  
**City(OPS):** Littleton      **County(CDLE):** Jefferson  
**Zip Code(OPS):** 80123      **State(CDLE):** CO  
**County(OPS):** Jefferson      **Latitude(CDLE):** 39.617623  
**State(OPS):** CO      **Longitude(CDLE):** -105.013601  
**Lat Long(OPS):** 39.617623, -105.013601  
**Fac Name(COSTIS):** Municipal Court Bldg  
**Address (COSTIS):** 2255 W Berry Ave<br>Littleton 80123  
**County (COSTIS):** Jefferson  
**Original Source:** Colorado Storage Tank Information System (COSTIS) (As of October, 2021); Colorado Department of Labor and Employment (CDLE); Oil & Public Safety(OPS) Regulated Storage Tanks; OPS Petroleum Release Events in Colorado - Petroleum Release Events

**Owner ID:** 310  
**Owner Name:**

**Events (CDLE)**

**Event ID:** 7124      **Proj. Closure Date:**  
**Alt Event ID:**      **Category:**  
**Status:** Closed      **Sardonyx ID:**  
**UST Tank Count:** 1      **MTBE Classifica:**  
**AST Tank Count:** 0      **Sum of Reimbur Amt:**  
**Source of Release:**      **Reviewer Full Name:** John Axelson  
**Cause of Release:**      **Logged On:** 12/28/1998  
**Confirm Rel Dt:**      **Logged By:**  
**Site Name:** Municipal Court Bldg  
**Loc Addr:**  
**Loc Addr2:**  
**Loc Addr3:**  
**Aka Name:**  
**Aka Loc Addr:**

**Facility (CDLE)**

**Owner Costis ID:** OWNR-310      **Type:** Non-Retail  
**No of Active Tanks:** 0      **Facility Owner:** Arapahoe County  
**No of Metred Prod:** 0

**Events (COSTIS) (As of October 2021)**

**Event ID:** 7124      **Log Date:** 12/28/1998  
**Process Status Name:** Closed  
**Site Name:** Municiple Court Bldg  
**Facility Name:**  
**Address:** 2255 W Berry Ave Littleton CO 80123  
**Loc Address:** 2255 W Berry Ave<br>Littleton 80123  
**Loc City:** Littleton  
**Loc County:** Jefferson

Map Key	Number of Records	Direction	Distance (mi/ft)	Elev/Diff (ft)	Site	DB
---------	-------------------	-----------	------------------	----------------	------	----

**OPS Regulated Storage Tanks**

No of Tanks: 0

**OPS Petroleum Release Events in Colorado - Petroleum Release Events**

<b>Event ID:</b>	7124	<b>Phone:</b>	(303) 318-4357
<b>Release No:</b>	REL-008716	<b>City:</b>	Littleton
<b>Status:</b>	Closed	<b>Zip:</b>	80123
<b>Release Date:</b>		<b>State:</b>	CO
<b>Closure Date:</b>		<b>County:</b>	Jefferson
<b>NFA Type:</b>	Administrative	<b>Latitude:</b>	39.617623
<b>Release Cause:</b>		<b>Longitude:</b>	-105.013601
<b>Reimbursement Total:</b>		<b>Latitude Longitude:</b>	39.617623, -105.013601
<b>Contact:</b>	John Axelson		
<b>Release Source:</b>			
<b>Site Name:</b>	Municipal Court Bldg		
<b>Address:</b>	2255 W Berry Ave		
<b>Email:</b>	cdle_ops_public_record_center@state.co.us		
<b>Link :</b>	https://socgov18.force.com/s/release/a183h000003KXWY		

<a href="#">62</a>	1 of 2	SSW	0.00 / 0.00	5,345.40 / -2	<b>EGLE MOTOR WORKS 5847 S CURTICE LITTLETON CO 80120</b>	<b>RCRA NON GEN</b>
--------------------	--------	-----	-------------	---------------	---	-------------------------

<b>EPA Handler ID:</b>	COD983790569
<b>Gen Status Universe:</b>	No Report
<b>Contact Name:</b>	
<b>Contact Address:</b>	US
<b>Contact Phone No and Ext:</b>	
<b>Contact Email:</b>	
<b>Contact Country:</b>	US
<b>County Name:</b>	ARAPAHOE
<b>EPA Region:</b>	08
<b>Land Type:</b>	Private
<b>Receive Date:</b>	19920205
<b>Location Latitude:</b>	
<b>Location Longitude:</b>	

**Violation/Evaluation Summary**

**Note:** VIOLATION or UNDETERMINED: There are VIOLATION or UNDETERMINED details or records associated with this facility (EPA ID) in the Compliance Monitoring and Enforcement table dated Apr, 2023.

**Violation Details**

<b>Found Violation:</b>	Yes
<b>Citation:</b>	SR - 279
<b>Violation Short Description:</b>	Used Oil - Generators
<b>Violation Type:</b>	279.C
<b>Violation Determined Date:</b>	20010418
<b>Scheduled Compliance Date:</b>	
<b>Return to Compliance:</b>	Documented
<b>Actual Return to Compl:</b>	20010419
<b>Violation Responsible Agency:</b>	State

**Enforcement Details**

<b>Enforcement Type:</b>	127
<b>Enforcement Type Description:</b>	V3 Conversion Compliance Advisory
<b>Enforcement Action Date:</b>	20010418
<b>Enf Disposition Status:</b>	
<b>Disposition Status Date:</b>	



Map Key	Number of Records	Direction	Distance (mi/ft)	Elev/Diff (ft)	Site	DB
---------	-------------------	-----------	------------------	----------------	------	----

**Enforcement Lead Agency:** State  
**Proposed Penalty Amount:**  
**Final Amount:**  
**Paid Amount:**

**Evaluation Details**

**Evaluation Start Date:** 20010419  
**Evaluation Type Description:** NON-FINANCIAL RECORD REVIEW  
**Violation Short Description:**  
**Return to Compliance Date:**  
**Evaluation Agency:** State

**Evaluation Start Date:** 20010418  
**Evaluation Type Description:** COMPLIANCE EVALUATION INSPECTION ON-SITE  
**Violation Short Description:** Used Oil - Generators  
**Return to Compliance Date:** 20010419  
**Evaluation Agency:** State

**Evaluation Start Date:** 19920205  
**Evaluation Type Description:** COMPLIANCE EVALUATION INSPECTION ON-SITE  
**Violation Short Description:**  
**Return to Compliance Date:**  
**Evaluation Agency:** State

**Handler Summary**

**Importer Activity:** No  
**Mixed Waste Generator:** No  
**Transporter Activity:** No  
**Transfer Facility:** No  
**Onsite Burner Exemption:** No  
**Furnace Exemption:** No  
**Underground Injection Activity:** No  
**Commercial TSD:** No  
**Used Oil Transporter:** No  
**Used Oil Transfer Facility:** No  
**Used Oil Processor:** No  
**Used Oil Refiner:** No  
**Used Oil Burner:** No  
**Used Oil Market Burner:** No  
**Used Oil Spec Marketer:** No

**Hazardous Waste Handler Details**

**Sequence No:** 1  
**Receive Date:** 19920205  
**Handler Name:** EGLE MOTOR WORKS  
**Source Type:** Implementer  
**Federal Waste Generator Code:** N  
**Generator Code Description:** Not a Generator, Verified

<a href="#">62</a>	2 of 2	SSW	0.00 / 0.00	5,345.40 / -2	EGLE MOTOR WORKS 5847 S CURTICE LITTLETON CO 80120	FINDS/FRS
--------------------	--------	-----	-------------	---------------	--	-----------

**Registry ID:** 110002988786  
**FIPS Code:** 08005  
**HUC Code:** 10190002  
**Site Type Name:** STATIONARY  
**Location Description:**  
**Supplemental Location:**  
**Create Date:** 01-MAR-00  
**Update Date:** 03-DEC-14

Map Key	Number of Records	Direction	Distance (mi/ft)	Elev/Diff (ft)	Site	DB
<b>Interest Types:</b>		UNSPECIFIED UNIVERSE				
<b>SIC Codes:</b>						
<b>SIC Code Descriptions:</b>						
<b>NAICS Codes:</b>						
<b>NAICS Code Descriptions:</b>						
<b>Conveyor:</b>		FRS-GEOCODE				
<b>Federal Facility Code:</b>						
<b>Federal Agency Name:</b>						
<b>Tribal Land Code:</b>						
<b>Tribal Land Name:</b>						
<b>Congressional Dist No:</b>		06				
<b>Census Block Code:</b>		080050065011037				
<b>EPA Region Code:</b>		08				
<b>County Name:</b>		ARAPAHOE				
<b>US/Mexico Border Ind:</b>						
<b>Latitude:</b>		39.61116				
<b>Longitude:</b>		-105.01843				
<b>Reference Point:</b>		CENTER OF A FACILITY OR STATION				
<b>Coord Collection Method:</b>		ADDRESS MATCHING-HOUSE NUMBER				
<b>Accuracy Value:</b>		30				
<b>Datum:</b>		NAD83				
<b>Source:</b>						
<b>Facility Detail Rprt URL:</b>		https://ofmpub.epa.gov/frs_public2/fii_query_detail.disp_program_facility?p_registry_id=110002988786				
<b>Data Source:</b>		Facility Registry Service - Single File				
<b>Program Acronyms:</b>						
RCRAINFO:COD983790569						

<a href="#">63</a>	1 of 1	SSW	0.00 / 0.00	5,349.27 / 2	ASBESTOS ABATEMENT, INC. 2531 W. CHURCH AVE. LITTLETON CO	ASBESTOS
<b>Permit:</b>	12AR0437A			<b>Source Lat:</b>		
<b>Permit Beg:</b>	02/14/12			<b>Source Lon:</b>		
<b>Begin Date:</b>				<b>Source County:</b>		
<b>End Date:</b>				<b>Elevation:</b>		
<b>Project:</b>	ASBESTOS ABATEMENT PROJECT			<b>Linear Feet:</b>		
<b>Projec Len:</b>	30			<b>Sq Feet:</b>	9850	
<b>Owner Name:</b>				<b>Drums:</b>		
<b>Location:</b>						

<a href="#">64</a>	1 of 1	SW	0.00 / 0.00	5,340.17 / -7	ALL DEMOLITION COMPANY 5868 S. RAPP ST. LITTLETON CO	ASBESTOS
<b>Permit:</b>	13AR3802D			<b>Source Lat:</b>		
<b>Permit Beg:</b>	08/07/13			<b>Source Lon:</b>		
<b>Begin Date:</b>				<b>Source County:</b>		
<b>End Date:</b>				<b>Elevation:</b>	5342	
<b>Project:</b>	DEMOLITION PROJECT			<b>Linear Feet:</b>		
<b>Projec Len:</b>				<b>Sq Feet:</b>		
<b>Owner Name:</b>				<b>Drums:</b>		
<b>Location:</b>						

<a href="#">65</a>	1 of 2	N	0.00 / 0.00	5,326.20 / -21	Columbine Ambulance Center 5393 S Prince Littleton 80120 CO	UST
<b>Facility ID:</b>	15102			<b>Fac Name (COSTIS):</b>	Columbine Ambulance Center	
<b>FacilityName(OPS):</b>	Columbine Ambulance Center			<b>Address (COSTIS):</b>	5393 S Prince Littleton 80120	
<b>FacilityType(OPS):</b>	Non-Retail			<b>County (COSTIS):</b>	Arapahoe	
<b>Fac Category (OPS):</b>	Other			<b>Latitude (CDLE):</b>	39.618501	
<b>Address (OPS):</b>	5393 S Prince			<b>Longitude (CDLE):</b>	-105.016138	
<b>City (OPS):</b>	Littleton			<b>Fac Type (CDLE):</b>	Non-Retail	

Map Key	Number of Records	Direction	Distance (mi/ft)	Elev/Diff (ft)	Site	DB
<b>Zip Code (OPS):</b>	80120				<b>FacCategory(CDLE):</b> Other	
<b>County (OPS):</b>	Arapahoe				<b>State (OPS):</b> CO	
<b>LatLong (OPS):</b>	39.618501, -105.016138				<b>City (CDLE):</b> Littleton	
<b>FacName (CDLE):</b>	Columbine Ambulance Center				<b>Zip (CDLE):</b> 80120	
<b>Address (CDLE):</b>	5393 S Prince				<b>County (CDLE):</b> Arapahoe	
<b>State (CDLE):</b>						
<b>Data Source(s):</b>	Colorado Storage Tank Information System (COSTIS) (As of October, 2021); Colorado Department of Labor and Employment (CDLE); Oil & Public Safety(OPS) Regulated Storage Tanks					

**Facility Information (CDLE)**

<b>Count of Tank Tag:</b>	0	<b>Acct Holdr Name:</b>	Vincent Cessell
<b>No. Dispensers:</b>	0	<b>Type:</b>	Non-Retail
<b>Owner ID:</b>	OWNR-18303		

**Owner Information (CDLE)**

<b>Contact Name:</b>	Vincent Cessell	<b>Middle Init:</b>	
<b>First Name:</b>	Vincent		
<b>Company Name:</b>	Vincent Cessell		
<b>Last Name:</b>	Cessell		
<b>Address:</b>	5393 S Prince, Littleton, CO 80120		
<b>Comment:</b>			

**UST Tanks (COSTIS) (As of October 2021)**

<b>Tank ID:</b>	33133	<b>Owner ID:</b>	18303
<b>Tank Tag:</b>	15102-1	<b>Tank Owner:</b>	
<b>Tank Type Desc:</b>	UST	<b>County:</b>	Arapahoe
<b>Tank Count:</b>	46668	<b>Product Name:</b>	Unknown
<b>Capacity:</b>	4000		
<b>Facility Owner:</b>	Vincent Cessell		
<b>Facility Name Address:</b>	Columbine Ambulance Center 5393 S Prince Littleton 80120		

**UST Tanks 1 (CDLE)**

<b>Tank Tag:</b>	15102-1	<b>Overfill Preven:</b>	
<b>Tank Type:</b>	UST	<b>Product Type/Name:</b>	Unknown
<b>Tank Status:</b>	Permanently Closed	<b>Piping Wall Type:</b>	None
<b>Capacity:</b>	4000	<b>Tank Wall Type:</b>	
<b>Install Date:</b>		<b>Piping System:</b>	
<b>Date Closed:</b>	1/18/2000	<b>Piping Type:</b>	Other
<b>Tank Material:</b>	Asphalt Coated or Bare Steel		
<b>Piping Material:</b>	Not Listed		

**UST Tanks 2 (CDLE)**

<b>Closure Meth ID:</b>		<b>No Fee:</b>	No
<b>Unregulated:</b>	FALSE	<b>Anch Method Desc:</b>	
<b>Last Used Date:</b>		<b>Pipe Reld Meth1 ID:</b>	T13/L13: Not Listed
<b>Del Prohib Date:</b>		<b>Pipe Reldet Date:</b>	
<b>Spill Protected:</b>		<b>Backfill Mat Desc:</b>	
<b>Spl Container Size:</b>		<b>Bfill DrtCvr Amt:</b>	
<b>Spl Protection Dt:</b>		<b>Manifold:</b>	No
<b>Spl Container Mfg:</b>		<b>Registration Date:</b>	
<b>Spl Container Mdel:</b>		<b>Compartment:</b>	FALSE
<b>Tank Reld Meth1 ID:</b>		<b>Cpmet:</b>	No
<b>Tank Lining Date:</b>		<b>Invault:</b>	FALSE
<b>CP Test Date:</b>			

**Oil & Public Safety Regulated Storage Tanks (COSTIS)**

Map Key	Number of Records	Direction	Distance (mi/ft)	Elev/Diff (ft)	Site	DB
---------	-------------------	-----------	------------------	----------------	------	----

<b>Tank Tag:</b>	15102-1				<b>Leak Detector Type:</b>	
<b>Tank Status:</b>	Permanently Closed				<b>Capacity Gallons :</b>	4000
<b>Tank Type:</b>	UST				<b>Product:</b>	Unknown
<b>Tank Name:</b>	TNK-028202				<b>Piping Type:</b>	Other
<b>Installation Date:</b>					<b>Piping System:</b>	
<b>Closure Date:</b>	1/18/2000				<b>Piping Material:</b>	Not Listed
<b>Tank Material:</b>	Asphalt Coated or Bare Steel				<b>Piping Wall Type:</b>	None
<b>Tank Wall Type:</b>					<b>Address:</b>	5393 S Prince
<b>Facility Name:</b>	Columbine Ambulance Center				<b>City:</b>	Littleton
<b>Facility Type:</b>	Non-Retail				<b>County:</b>	Arapahoe
<b>Facility Category:</b>	Other				<b>ZIP Code:</b>	80120
<b>Overfill Preven:</b>						
<b>Tank Corsn Protection Meth:</b>						
<b>Tank Rel Detn Mthd Primary:</b>	T13/L13: Not Listed					
<b>Tank Rel Detn Mthd Secondary:</b>						
<b>Piping Corsn Protection (PCP):</b>						
<b>PCP at Tank:</b>						
<b>PCP at Dispenser:</b>						
<b>Piping Rel Detn Mthd Primary:</b>	T13/L13: Not Listed					
<b>Piping Rel Detn Mthd Secondary:</b>						

**UST Owner (COSTIS) (As of October 2021)**

<b>Owner ID:</b>	18303	<b>Address1:</b>	5393 S Prince
<b>First Name:</b>	Vincent	<b>City:</b>	Littleton
<b>Middle Init:</b>		<b>State:</b>	CO
<b>Last Name:</b>	Cessell	<b>County:</b>	Arapahoe
<b>Full Name:</b>	Cessell; Vincent	<b>Zip Code:</b>	80120

**Oil & Public Safety Regulated Storage Tank Details**

**No of Tanks:** 0

**Facility Contact Details (CDLE)**

<b>Contact ID:</b>	0033h00000mthb0	<b>Role:</b>	Facility Owner
<b>Costis ID:</b>	FACOWN-15102-8968-Jan 6 2000 12:00AM	<b>Fac Contact Name:</b>	FCON-043607
<b>Active:</b>	TRUE	<b>Contact Last Name:</b>	Cessell

<a href="#">65</a>	2 of 2	N	0.00 / 0.00	5,326.20 / -21	Columbine Ambulance Center 5393 S Prince Littleton 80120 CO	LST
--------------------	--------	---	-------------	----------------	---	-----

<b>Facility ID:</b>	15102	<b>Fac Name(CDLE):</b>	Columbine Ambulance Center
<b>Event ID:</b>		<b>Address(CDLE):</b>	5393 S Prince
<b>Facility Name(OPS):</b>	Columbine Ambulance Center	<b>Fac Type(CDLE):</b>	Non-Retail
<b>Facility Type(OPS):</b>	Non-Retail	<b>Fac Category(CDLE):</b>	Other
<b>Fac Category(OPS):</b>	Other	<b>City(CDLE):</b>	Littleton
<b>Address(OPS):</b>	5393 S Prince	<b>Zip(CDLE):</b>	80120
<b>City(OPS):</b>	Littleton	<b>County(CDLE):</b>	Arapahoe
<b>Zip Code(OPS):</b>	80120	<b>State(CDLE):</b>	
<b>County(OPS):</b>	Arapahoe	<b>Latitude(CDLE):</b>	39.618501
<b>State(OPS):</b>	CO	<b>Longitude(CDLE):</b>	-105.016138
<b>Lat Long(OPS):</b>	39.618501, -105.016138		
<b>Fac Name(COSTIS):</b>	Columbine Ambulance Center		
<b>Address (COSTIS):</b>	5393 S Prince Littleton 80120		
<b>County (COSTIS):</b>	Arapahoe		
<b>Original Source:</b>	Colorado Storage Tank Information System (COSTIS) (As of October, 2021); Colorado Department of Labor and Employment (CDLE); Oil & Public Safety(OPS) Regulated Storage Tanks; OPS Petroleum Release Events in Colorado - Petroleum Release Events		
<b>Owner ID:</b>	18303		
<b>Owner Name:</b>	Cessell; Vincent		

Map Key	Number of Records	Direction	Distance (mi/ft)	Elev/Diff (ft)	Site	DB
---------	-------------------	-----------	------------------	----------------	------	----

**Events (CDLE)**

<b>Event ID:</b>	8041	<b>Proj. Closure Date:</b>	
<b>Alt Event ID:</b>		<b>Category:</b>	
<b>Status:</b>	Closed	<b>Sardonyx ID:</b>	
<b>UST Tank Count:</b>	1	<b>MTBE Classifica:</b>	
<b>AST Tank Count:</b>	0	<b>Sum of Reimbur Amt:</b>	
<b>Source of Release:</b>		<b>Reviewer Full Name:</b>	Jane Bral
<b>Cause of Release:</b>		<b>Logged On:</b>	2/3/2000
<b>Confirm Rel Dt:</b>		<b>Logged By:</b>	
<b>Site Name:</b>	Columbine Ambulance Center		
<b>Loc Addr:</b>			
<b>Loc Addr2:</b>			
<b>Loc Addr3:</b>			
<b>Aka Name:</b>			
<b>Aka Loc Addr:</b>			

**Facility (CDLE)**

<b>Owner Costis ID:</b>	OWNR-18303	<b>Type:</b>	Non-Retail
<b>No of Active Tanks:</b>	0	<b>Facility Owner:</b>	Vincent Cessell
<b>No of Metred Prod:</b>	0		

**Events (COSTIS) (As of October 2021)**

<b>Event ID:</b>	8041	<b>Log Date:</b>	2/3/2000
<b>Process Status Name:</b>	Closed		
<b>Site Name:</b>	Columbine Ambulance		
<b>Facility Name:</b>	Columbine Ambulance Center		
<b>Address:</b>	5393 S Prince Littleton CO 80120		
<b>Loc Address:</b>	5393 S Prince Littleton 80120		
<b>Loc City:</b>	Littleton		
<b>Loc County:</b>	Arapahoe		

**OPS Regulated Storage Tanks**

**No of Tanks:** 0

**OPS Petroleum Release Events in Colorado - Petroleum Release Events**

<b>Event ID:</b>	8041	<b>Phone:</b>	(303) 318-8510
<b>Release No:</b>	REL-002624	<b>City:</b>	Littleton
<b>Status:</b>	Closed	<b>Zip:</b>	80120
<b>Release Date:</b>		<b>State:</b>	CO
<b>Closure Date:</b>	2/23/2000	<b>County:</b>	Arapahoe
<b>NFA Type:</b>	Pre-RBCA	<b>Latitude:</b>	39.618501
<b>Release Cause:</b>		<b>Longitude:</b>	-105.016138
<b>Reimbursement Total:</b>		<b>Latitude Longitude:</b>	39.618501, -105.016138
<b>Contact:</b>	Jane Bral		
<b>Release Source:</b>			
<b>Site Name:</b>	Columbine Ambulance Center		
<b>Address:</b>	5393 S Prince		
<b>Email:</b>	jane.bral@state.co.us		
<b>Link :</b>	https://socgov18.force.com/s/release/a183h000003KVwl		

<a href="#">66</a>	1 of 1	N	0.00 / 0.00	5,324.49 / -22	5350 S. SANTA FE DRIVE LITTLETON CO	SPILLS
--------------------	--------	---	-------------	----------------	--	--------

<b>Case No:</b>	2015-0589	<b>H2O Unit Measure 2:</b>	
<b>Main ID:</b>		<b>Quantity 3:</b>	
<b>NRC No:</b>		<b>Unit Measure 3:</b>	
<b>Dt of Spl or Rel:</b>	9/13/2015	<b>H2O quantity 3:</b>	

Map Key	Number of Records	Direction	Distance (mi/ft)	Elev/Diff (ft)	Site	DB
<b>Event Time:</b>	8:00:00 AM				<b>H2O Unit Measure 3:</b>	
<b>1st Rep Event Dt:</b>	9/13/2015				<b>Cause:</b>	OTHER
<b>Date Reported:</b>	9/14/2015				<b>Death:</b>	
<b>Time Reported:</b>	9:15:00 AM				<b>Injury:</b>	
<b>Date Entered:</b>	9/14/2015				<b>Evacuation:</b>	
<b>Time Entered:</b>	3:05:16 PM				<b>Evacuation No:</b>	
<b>Land:</b>	TRUE				<b>PRP City:</b>	
<b>Air:</b>	FALSE				<b>PRP County:</b>	
<b>Surface Water:</b>	FALSE				<b>PRP State:</b>	CO
<b>Ground Water:</b>	FALSE				<b>PRP Zip:</b>	
<b>Material Type:</b>	SANITARY SEWER OVERFLOW				<b>PRP Phone:</b>	303-717-0935
<b>Quantity 1:</b>					<b>PRP Extension:</b>	
<b>Unit Measure 1:</b>					<b>Mile Marker:</b>	
<b>H2O Quantity 1:</b>					<b>Who Took Report:</b>	ANN NEDROW
<b>H2O Unit Measure 1:</b>					<b>Fixed Facility:</b>	FALSE
<b>Material 2:</b>					<b>Event County:</b>	ARAPAHOE
<b>Quantity 2:</b>					<b>Latitude:</b>	
<b>Unit Measure 2:</b>					<b>Longitude:</b>	
<b>H2O Quantity 2:</b>						
<b>Source Desc:</b>						
<b>Source:</b>		SS				
<b>Source Type:</b>		SANITARY SEWER/LIFT STATION				
<b>Medium:</b>		LAND				
<b>Waterway:</b>						
<b>Material 1:</b>		GREASE TRAP BACKUP				
<b>Material 3:</b>						
<b>PRP:</b>		WESTSTAR PROPERTIES				
<b>PRP Contact:</b>		MARK BENNETT (OR 303-798-0212)				
<b>PRP Street:</b>						
<b>PRP Fax:</b>						
<b>Responder 1:</b>						
<b>Responder 2:</b>						
<b>Responder 3:</b>						
<b>Response Comments:</b>						
<b>Notified Name:</b>		WQCD: Michelle Thiebaud, David Kurz, Jorge Delgado, Christine Lukasik, Kelly Jacques, Anne Marie Goolsby; **Note: Many records provided by the department have a truncated [Notified Name] field.				
<b>Additional Comments:</b>						
<b>Comments:</b>		TRI-COUNTY EH: BRIAN HLAVACEK, MICHELE ASKANAZI, TOM BUTTS				
<b>Cause Info:</b>		Grease interceptor overflow backed up to grass and to a nearby gutter beside the street. There is grease in the gutter and on sidewalk, but the nearest storm drain is approx. 50 ft away. Businesses involved included Bruegger's Bagels and Panda Express.				
<b>Action:</b>		The line has been cleared now.				

<a href="#">67</a>	1 of 1	NE	0.00 / 0.00	5,347.90 / 1	CRESTLINE CRESTLINE W Crestline Ave Littleton CO 80120	ALT FUELS
<b>Fuel Type Code:</b>	ELEC: Electric			<b>ID:</b>	161444	
<b>Station Phone:</b>	888-758-4389			<b>Updated at:</b>	2023-03-23 00:06:49 UTC	
<b>Expected Date:</b>				<b>CNG Dispenser No:</b>		
<b>BD Blends:</b>				<b>CNG Site Renew Src:</b>		
<b>NG Fill Type Code:</b>				<b>CNG Tot Compr Cap:</b>		
<b>NG PSI:</b>				<b>CNG Storage Cap:</b>		
<b>Federal Agency ID:</b>				<b>CNG Fill Type Code:</b>		
<b>Open Date:</b>	2020-06-12			<b>CNG PSI:</b>		
<b>NG Vehicle Class:</b>				<b>CNG Vehicle Class:</b>		
<b>LPG Primary:</b>				<b>LNG Site Renew Src:</b>		
<b>E85 Blender Pump:</b>				<b>LNG Vehicle Class:</b>		
<b>NG Fill Type Desc:</b>				<b>LPG Nozzle Types:</b>		
<b>Hydrogen is Retail:</b>				<b>Hydrogen Pressures:</b>		
<b>Federal Agency:</b>				<b>Hydrogen Standards:</b>		
<b>Facility Type:</b>				<b>Latitude:</b>	39.618728	
<b>Dt Last Confirmed:</b>	2023-03-23			<b>Longitude:</b>	-105.012776	
<b>Restricted Access:</b>						
<b>Fed Agency Name:</b>						
<b>Hydrogen Status Link:</b>						
<b>Status:</b>	Open: The station is open.					

Map Key	Number of Records	Direction	Distance (mi/ft)	Elev/Diff (ft)	Site	DB
---------	-------------------	-----------	------------------	----------------	------	----

Owner Type Desc:  
 E85 Blender Pump Desc:  
 NG Vehicle Class Desc:  
 Geocode Status Desc: The location is from a real GPS readout at the station.  
 LPG Primary Desc:  
 E85 Other Ethanol Blends:  
 EV Pricing:  
 EV Pricing French:  
 EV on Site Renewable Source:  
 Intersection Directions:  
 Nps Unit Name:  
 Rd Blended With Biodiesel:  
 Rd Blends:  
 Rd Blends French:  
 Rd Maximum Biodiesel Level:

<a href="#">68</a>	1 of 4	SW	0.00 / 0.00	5,342.20 / -5	PRO AUTO CARE 2753 W CHURCH AVE LITTLETON CO 80120	FINDS/FRS
--------------------	--------	----	-------------	---------------	--	-----------

**Registry ID:** 110045444612  
**FIPS Code:** 08005  
**HUC Code:** 10190002  
**Site Type Name:** STATIONARY  
**Location Description:**  
**Supplemental Location:**  
**Create Date:** 04-MAY-12  
**Update Date:** 03-MAY-15  
**Interest Types:** AIR MINOR, ENFORCEMENT/COMPLIANCE ACTIVITY  
**SIC Codes:**  
**SIC Code Descriptions:**  
**NAICS Codes:** 811111  
**NAICS Code Descriptions:** GENERAL AUTOMOTIVE REPAIR.  
**Conveyor:** FRS-GEOCODE  
**Federal Facility Code:**  
**Federal Agency Name:**  
**Tribal Land Code:**  
**Tribal Land Name:**  
**Congressional Dist No:** 06  
**Census Block Code:** 080050065011039  
**EPA Region Code:** 08  
**County Name:** ARAPAHOE  
**US/Mexico Border Ind:**  
**Latitude:** 39.61029  
**Longitude:** -105.021262  
**Reference Point:** ENTRANCE POINT OF A FACILITY OR STATION  
**Coord Collection Method:** ADDRESS MATCHING-HOUSE NUMBER  
**Accuracy Value:** 50  
**Datum:** NAD83  
**Source:**  
**Facility Detail Rprt URL:** [https://ofmpub.epa.gov/frs\\_public2/fii\\_query\\_detail.disp\\_program\\_facility?p\\_registry\\_id=110045444612](https://ofmpub.epa.gov/frs_public2/fii_query_detail.disp_program_facility?p_registry_id=110045444612)  
**Data Source:** Facility Registry Service - Single File  
**Program Acronyms:**

AIR:0800000008005X0008, AIRS/AFS:08005X0008, ICIS:3000003488

<a href="#">68</a>	2 of 4	SW	0.00 / 0.00	5,342.20 / -5	PRO AUTO CARE 2753 W CHURCH AVE LITTLETON CO 80120	ICIS
--------------------	--------	----	-------------	---------------	--	------

<b>EPA Region:</b>	08	<b>Federal Fac ID:</b>	
<b>Registry ID:</b>	110045444612	<b>Tribal Land Code:</b>	
<b>Pgm Sys ID:</b>	0800000008005X0008	<b>County:</b>	Arapahoe
<b>Pgm Sys Acnm:</b>	AIR	<b>Latitude 83:</b>	39.61029

Map Key	Number of Records	Direction	Distance (mi/ft)	Elev/Diff (ft)	Site	DB
Permit Type:				Longitude 83:	-105.021261	

[68](#)      3 of 4      SW      0.00 / 0.00      5,342.20 / -5      PRO AUTO CARE  
2753 W CHURCH AVE  
LITTLETON CO 80120      ICIS

EPA Region:		Federal Fac ID:	
Registry ID:	110045444612	Tribal Land Code:	
Pgm Sys ID:	3000003488	County:	ARAPAHOE
Pgm Sys Acrnm:	ICIS	Latitude 83:	39.61029
Permit Type:		Longitude 83:	-105.02126200000001

Details

Interest Type:	ENFORCEMENT/COMPLIANCE ACTIVITY	Public Ind:	Y
Active Status:		FIPS Code:	08005
Accuracy Value:	50	HUC 8 Code:	10190002
Pgm Report URL:	no data yet	HUC 12:	
Federal Agency Name:			
Federal Land Ind:			
Fed Facility Code:	N		
Ref Point Desc:	ENTRANCE POINT OF A FACILITY OR STATION		
Collect Mth Desc:	ADDRESS MATCHING-HOUSE NUMBER		
Fac URL:	https://ofmpub.epa.gov/frs_public2/fii_query_detail.disp_program_facility?p_registry_id=110045444612		
Program URL:			

[68](#)      4 of 4      SW      0.00 / 0.00      5,342.20 / -5      PRO AUTO CARE  
2753 W CHURCH AVE  
LITTLETON CO 80120      AFS

Afs ID:	08005X0008	Fed Reportable:	No
Plant ID:	1089198	Current Hpv:	
Epa Region:	08	Loc Contrl Region:	
Plant County:	Arapahoe	Afs Gov Fac Code:	0
State No:	08	Operating Status:	O
Primary Sic Code:		Epa Class Code:	B
Secondary Sic Code:		Epa Complian Stat:	3
Naics Code:	811111	State Comp Status:	8
Afs Gov Facility Des:	PRIVATELY OWNED/OPERATED		
Operating Status Def:	Operating		
Epa Classification Des:	Potential uncontrolled emissions <100 tons/year		
Epa Compliance Status:	In Compliance - Inspection		
State Compliance Status:	No Applicable State Regulation		

Actions

Plant ID:	1089198	National Actn Type:	FE
Anu1:	90001	All Air Prog Codes:	4
Date Achieved:	20120301	Result Code:	
Penalty Amount:	0	Pollutant Code:	
Record Updated Dt:	20120313	Violating Poll Cds:	
Creation Date:	20120313	Violation Type Cds:	
Key Action No:			
Regional Data Element:			
National Action Desc:	EPA FCE/ON-SITE		
All Air Program Def:	4-CFC Tracking		
Result Def:			
Pollutant Def:			
All Violating Poll Def:			
All Violation Type Def:			

Historical Compliance - Air Program Level

Air Program Code:      4



Map Key	Number of Records	Direction	Distance (mi/ft)	Elev/Diff (ft)	Site	DB
---------	-------------------	-----------	------------------	----------------	------	----

**Air Program Code Ref:** CFC Tracking  
**Historical Compliance Date:** 1201, 1202, 1203, 1204, 1301, 1302, 1303, 1304, 1401, 1402, 1403  
**Historical Compliance Status:** 3  
**Historical Compliance Stat Ref:** In Compliance - Inspection

**Air Program**

<b>Plant ID:</b>	1089198	<b>Poll Classificatn:</b>	B
<b>Air Program Code:</b>	4	<b>Poll Compli Status:</b>	3
<b>Air Program Status:</b>	O	<b>Epa Class Code:</b>	B
<b>Pollutant Code:</b>	CFC	<b>Epa Compli Status:</b>	3

**Chemical Abstract Service Nbr:**

**Air Program Code Subparts:**  
**Air Program Code Ref:** CFC Tracking  
**Epa Classification Code Ref:** Potential uncontrolled emissions <100 tons/year  
**Epa Compliance Status Ref:** In Compliance - Inspection  
**Pollutant Code Ref:**  
**Pollutant Classification Ref:** Potential uncontrolled emissions <100 tons/year  
**Pollutant Complian Status Ref:** In Compliance - Inspection

<a href="#">69</a>	1 of 8	SW	0.00 / 0.00	5,340.65 / -6	Littleton GS Property LLC 5890 S Santa Fe Dr Littleton 80120 CO	AST
--------------------	--------	----	-------------	---------------	---	-----

<b>Facility ID:</b>	179	<b>Fac Name (CDLE):</b>	Littleton GS Property LLC
<b>FacName (OPS):</b>	Littleton GS Property LLC	<b>Address (CDLE):</b>	5890 S Santa Fe Dr
<b>FacType (OPS):</b>	Non-Retail	<b>City (CDLE):</b>	Littleton
<b>Fac Category (OPS):</b>	Commercial/Industrial	<b>Zip (CDLE):</b>	80120
<b>Lat/Long (OPS):</b>	39.61053, -105.020715	<b>County (CDLE):</b>	Arapahoe
<b>Address (OPS):</b>	5890 S Santa Fe Dr	<b>State (CDLE):</b>	
<b>City (OPS):</b>	Littleton	<b>Latitude (CDLE):</b>	39.61053
<b>County (OPS):</b>	Arapahoe	<b>Longitude (CDLE):</b>	-105.020715
<b>Fac Name (COSTIS):</b>	Littleton GS Property LLC	<b>County (COSTIS):</b>	Arapahoe
<b>Fac Type (CDLE):</b>	Non-Retail	<b>Zip Code (OPS):</b>	80120
<b>FacCategory(CDLE):</b>	Commercial/Industrial	<b>State (OPS):</b>	CO
<b>Address (COSTIS):</b>	5890 S Santa Fe Dr Littleton 80120		
<b>Data Source(s):</b>	Colorado Storage Tank Information System (COSTIS) (As of October, 2021); Colorado Department of Labor and Employment (CDLE); Oil & Public Safety(OPS) Regulated Storage Tanks		

**Facility Information (CDLE)**

<b>Count of Tank Tag:</b>	0	<b>Accnt Holdr Name:</b>	Littleton Texaco
<b>No. Dispensers:</b>	0	<b>Type:</b>	Non-Retail
<b>Owner ID:</b>	OWNR-3325		

**Owner Information (CDLE)**

<b>Contact Name:</b>	Littleton Texaco	<b>Last Name:</b>	Littleton Texaco
<b>First Name:</b>		<b>Company Name:</b>	Littleton Texaco
<b>Middle Init:</b>			
<b>Address:</b>	2898 E Euclid Ave, Littleton, CO 80121		
<b>Comment:</b>			

**AST Tanks (COSTIS) (As of October 2021)**

<b>Tank ID:</b>	543	<b>Owner ID:</b>	3325
<b>Tank Tag:</b>	179-2	<b>Tank Owner:</b>	
<b>Tank Type Desc:</b>	AST	<b>County:</b>	Arapahoe
<b>Tank Count:</b>	46668	<b>Product Name:</b>	Used Oil (Waste Oil)
<b>Capacity:</b>	1000		
<b>Facility Owner:</b>	Littleton Texaco		
<b>Facility Name Address:</b>	Littleton GS Property LLC 5890 S Santa Fe Dr Littleton 80120		

Map Key	Number of Records	Direction	Distance (mi/ft)	Elev/Diff (ft)	Site	DB
---------	-------------------	-----------	------------------	----------------	------	----

<b>Tank ID:</b>	542			<b>Owner ID:</b>	3325
<b>Tank Tag:</b>	'179-1			<b>Tank Owner:</b>	
<b>Tank Type Desc:</b>	AST			<b>County:</b>	Arapahoe
<b>Tank Count:</b>	46668			<b>Product Name:</b>	Lube Oil
<b>Capacity:</b>	1000				
<b>Facility Owner:</b>	Littleton Texaco				
<b>Facility Name Address:</b>	Littleton GS Property LLC 5890 S Santa Fe Dr Littleton 80120				

**AST Tanks 1 (CDLE)**

<b>Tank Tag:</b>	179-1	<b>Tank Wall Type:</b>	
<b>Tank Type:</b>	AST	<b>Piping System:</b>	
<b>Tank Status:</b>	Permanently Closed	<b>Piping Type:</b>	AG: Aboveground
<b>Capacity:</b>	1000	<b>Piping Wall Type:</b>	None
<b>Install Date:</b>	12/1/1991	<b>Tank Material:</b>	Not Listed
<b>Date Closed:</b>	2/8/2012	<b>Piping Material:</b>	AG: Aboveground Lines
<b>Product Type/Name:</b>	Lube Oil	<b>Overfill Preven:</b>	ULL: Ullage Log

**AST Tanks 2 (CDLE)**

<b>Closure Meth ID:</b>	Removed	<b>No Fee:</b>	No
<b>Unregulated:</b>	FALSE	<b>Pipe Reldet Date:</b>	
<b>Last Used Date:</b>		<b>Backfill Mat Desc:</b>	
<b>Del Prohib Date:</b>		<b>Bfill DrtCvr Amt:</b>	0
<b>Spill Protected:</b>		<b>Manifold:</b>	No
<b>Spl Container Size:</b>	0	<b>Tm Name:</b>	
<b>Spl Protection Dt:</b>		<b>Registration Date:</b>	
<b>Spl Container Mfg:</b>		<b>Compartment:</b>	FALSE
<b>Spl Container Mdel:</b>		<b>Cpmet:</b>	No
<b>Tank Reld Meth1 ID:</b>		<b>Invault:</b>	FALSE
<b>Tank Lining Date:</b>		<b>Serial No:</b>	
<b>CP Test Date:</b>			
<b>Anch Method Desc:</b>			
<b>Pipe Reld Meth1 ID:</b>	T11/L11: Mthly Visual Insp (AST)		

**AST Tanks 1 (CDLE)**

<b>Tank Tag:</b>	179-2	<b>Tank Wall Type:</b>	
<b>Tank Type:</b>	AST	<b>Piping System:</b>	
<b>Tank Status:</b>	Permanently Closed	<b>Piping Type:</b>	AG: Aboveground
<b>Capacity:</b>	1000	<b>Piping Wall Type:</b>	None
<b>Install Date:</b>	12/1/1991	<b>Tank Material:</b>	Not Listed
<b>Date Closed:</b>	2/8/2012	<b>Piping Material:</b>	AG: Aboveground Lines
<b>Product Type/Name:</b>	Used Oil (Waste Oil)	<b>Overfill Preven:</b>	ULL: Ullage Log

**AST Tanks 2 (CDLE)**

<b>Closure Meth ID:</b>	Removed	<b>No Fee:</b>	No
<b>Unregulated:</b>	FALSE	<b>Pipe Reldet Date:</b>	
<b>Last Used Date:</b>		<b>Backfill Mat Desc:</b>	
<b>Del Prohib Date:</b>		<b>Bfill DrtCvr Amt:</b>	0
<b>Spill Protected:</b>		<b>Manifold:</b>	No
<b>Spl Container Size:</b>	0	<b>Tm Name:</b>	
<b>Spl Protection Dt:</b>		<b>Registration Date:</b>	
<b>Spl Container Mfg:</b>		<b>Compartment:</b>	FALSE
<b>Spl Container Mdel:</b>		<b>Cpmet:</b>	No
<b>Tank Reld Meth1 ID:</b>		<b>Invault:</b>	FALSE
<b>Tank Lining Date:</b>		<b>Serial No:</b>	
<b>CP Test Date:</b>			
<b>Anch Method Desc:</b>			
<b>Pipe Reld Meth1 ID:</b>	T11/L11: Mthly Visual Insp (AST)		

Map Key	Number of Records	Direction	Distance (mi/ft)	Elev/Diff (ft)	Site	DB
---------	-------------------	-----------	------------------	----------------	------	----

**Oil & Public Safety Regulated Storage Tank Details**

No of Tanks: 0

**Oil & Public Safety Regulated Storage Tanks (COSTIS)**

**Tank Tag:** 179-2  
**Tank Status:** Permanently Closed  
**Tank Type:** AST  
**Tank Name:** TNK-039779  
**Installation Date:** 12/1/1991  
**Closure Date:** 2/8/2012  
**Tank Material:** Not Listed  
**Tank Wall Type:**  
**Facility Name:** Littleton GS Property LLC  
**Facility Type:** Non-Retail  
**Facility Category:** Commercial/Industrial  
**Overfill Preven:** ULL: Ullage Log  
**Tank Corsn Protection Meth:** No Electrolyte Contact  
**Tank Rel Detn Mthd Primary:** T11/L11: Mthly Visual Insp (AST)  
**Tank Rel Detn Mthd Secondary:**  
**Piping Corsn Protection (PCP):** Aboveground Line (n/a)  
**PCP at Tank:** Aboveground Line (n/a)  
**PCP at Dispenser:** Aboveground Line (n/a)  
**Piping Rel Detn Mthd Primary:** T11/L11: Mthly Visual Insp (AST)  
**Piping Rel Detn Mthd Secondary:**

**Leak Detector Type:** NA: Not Required  
**Capacity Gallons :** 1000  
**Product:** Used Oil (Waste Oil)  
**Piping Type:** AG: Aboveground  
**Piping System:**  
**Piping Material:** AG: Aboveground Lines  
**Piping Wall Type:** None  
**Address:** 5890 S Santa Fe Dr  
**City:** Littleton  
**County:** Arapahoe  
**ZIP Code:** 80120

**Tank Tag:** 179-1  
**Tank Status:** Permanently Closed  
**Tank Type:** AST  
**Tank Name:** TNK-039778  
**Installation Date:** 12/1/1991  
**Closure Date:** 2/8/2012  
**Tank Material:** Not Listed  
**Tank Wall Type:**  
**Facility Name:** Littleton GS Property LLC  
**Facility Type:** Non-Retail  
**Facility Category:** Commercial/Industrial  
**Overfill Preven:** ULL: Ullage Log  
**Tank Corsn Protection Meth:** No Electrolyte Contact  
**Tank Rel Detn Mthd Primary:** T11/L11: Mthly Visual Insp (AST)  
**Tank Rel Detn Mthd Secondary:**  
**Piping Corsn Protection (PCP):** Aboveground Line (n/a)  
**PCP at Tank:** Aboveground Line (n/a)  
**PCP at Dispenser:** Aboveground Line (n/a)  
**Piping Rel Detn Mthd Primary:** T11/L11: Mthly Visual Insp (AST)  
**Piping Rel Detn Mthd Secondary:**

**Leak Detector Type:** NA: Not Required  
**Capacity Gallons :** 1000  
**Product:** Lube Oil  
**Piping Type:** AG: Aboveground  
**Piping System:**  
**Piping Material:** AG: Aboveground Lines  
**Piping Wall Type:** None  
**Address:** 5890 S Santa Fe Dr  
**City:** Littleton  
**County:** Arapahoe  
**ZIP Code:** 80120

**AST Owner (COSTIS) (As of October 2021)**

**Owner ID:** 3325  
**First Name:**  
**Middle Init:**  
**Last Name:** Littleton Texaco  
**Full Name:**

**Address1:** 2898 E Euclid Ave  
**City:** Littleton  
**State:** CO  
**County:** Arapahoe  
**Zip Code:** 80121

**Facility Contact Details (CDLE)**

**Contact ID:** 0033h00000mtWsw  
**Costis ID:** FACOWN-179-3553-Dec 8 1993 12:00AM  
**Active:** TRUE

**Role:** Facility Owner  
**Fac Contact Name:** FCON-046070  
**Contact Last Name:** Littleton Texaco

Map Key	Number of Records	Direction	Distance (mi/ft)	Elev/Diff (ft)	Site	DB
<a href="#">69</a>	2 of 8	SW	0.00 / 0.00	5,340.65 / -6	Littleton GS Property LLC 5890 S Santa Fe Dr Littleton 80120 CO	DTNK

**Delisted Storage Tanks**

**Facility ID:** 5363  
**Fac Type (CDLE):** Retail  
**Fac Category (CDLE):** Retail Gas Station  
**County:** Arapahoe  
**Data Source(s):**  
**Facility Type (OPS):** Retail  
**Fac Category (OPS):** Retail Gas Station  
**Lat/Long (OPS):** 39.61053, -105.020715

Colorado Storage Tank Information System (COSTIS); Colorado Department of Labor and Employment (CDLE); Oil & Public Safety(OPS) Regulated Storage Tanks

<a href="#">69</a>	3 of 8	SW	0.00 / 0.00	5,340.65 / -6	Littleton GS Property LLC 5890 S Santa Fe Dr Littleton 80120 CO	UST
--------------------	--------	----	-------------	---------------	---	-----

**Facility ID:** 5363  
**FacilityName(OPS):** Littleton GS Property LLC  
**FacilityType(OPS):** Retail  
**Fac Category (OPS):** Retail Gas Station  
**Address (OPS):** 5890 S Santa Fe Dr  
**City (OPS):** Littleton  
**Zip Code (OPS):** 80120  
**County (OPS):** Arapahoe  
**LatLong (OPS):** 39.61053, -105.020715  
**FacName (CDLE):** Littleton GS Property LLC  
**Address (CDLE):** 5890 S Santa Fe Dr  
**State (CDLE):**  
**Data Source(s):** Colorado Storage Tank Information System (COSTIS) (As of October, 2021); Colorado Department of Labor and Employment (CDLE); Oil & Public Safety(OPS) Regulated Storage Tanks  
**Fac Name (COSTIS):** Littleton GS Property LLC  
**Address (COSTIS):** 5890 S Santa Fe Dr<br>Littleton 80120  
**County (COSTIS):** Arapahoe  
**Latitude (CDLE):** 39.61053  
**Longitude (CDLE):** -105.020715  
**Fac Type (CDLE):** Retail  
**FacCategory(CDLE):** Retail Gas Station  
**State (OPS):** CO  
**City (CDLE):** Littleton  
**Zip (CDLE):** 80120  
**County (CDLE):** Arapahoe

**Facility Information (CDLE)**

**Count of Tank Tag:** 2  
**No. Dispensers:** 26  
**Owner ID:** OWNR-23301  
**Acct Holdr Name:** Littleton GS Property LLC  
**Type:** Retail

**Owner Information (CDLE)**

**Contact Name:** Littleton GS Property LLC  
**First Name:**  
**Company Name:** Littleton GS Property LLC  
**Last Name:** Littleton GS Property LLC  
**Address:** 17610 E 104th Pl, Commerce City, CO 80022  
**Comment:**  
**Middle Init:**

**UST Tanks (COSTIS) (As of October 2021)**

**Tank ID:** 14750  
**Tank Tag:** '5363-2  
**Tank Type Desc:** UST  
**Tank Count:** 46668  
**Capacity:** 6000  
**Facility Owner:** Littleton GS Property LLC  
**Facility Name Address:** Littleton GS Property LLC<br>5890 S Santa Fe Dr<br>Littleton 80120  
**Owner ID:** 23301  
**Tank Owner:**  
**County:** Arapahoe  
**Product Name:** Unleaded Mid-Grade (MUL)  
**Tank ID:** 33682  
**Tank Tag:** '5363-5  
**Tank Type Desc:** UST  
**Owner ID:** 23301  
**Tank Owner:**  
**County:** Arapahoe

Map Key	Number of Records	Direction	Distance (mi/ft)	Elev/Diff (ft)	Site	DB
<b>Tank Count:</b>	46668				<b>Product Name:</b>	Unleaded Regular (RUL)
<b>Capacity:</b>	15000					
<b>Facility Owner:</b>		Littleton GS Property LLC				
<b>Facility Name Address:</b>		Littleton GS Property LLC 5890 S Santa Fe Dr Littleton 80120				
<b>Tank ID:</b>	14749				<b>Owner ID:</b>	23301
<b>Tank Tag:</b>	'5363-1				<b>Tank Owner:</b>	
<b>Tank Type Desc:</b>	UST				<b>County:</b>	Arapahoe
<b>Tank Count:</b>	46668				<b>Product Name:</b>	Unleaded Premium (PUL)
<b>Capacity:</b>	6000					
<b>Facility Owner:</b>		Littleton GS Property LLC				
<b>Facility Name Address:</b>		Littleton GS Property LLC 5890 S Santa Fe Dr Littleton 80120				
<b>Tank ID:</b>	14751				<b>Owner ID:</b>	23301
<b>Tank Tag:</b>	'5363-3				<b>Tank Owner:</b>	
<b>Tank Type Desc:</b>	UST				<b>County:</b>	Arapahoe
<b>Tank Count:</b>	46668				<b>Product Name:</b>	Diesel
<b>Capacity:</b>	6000					
<b>Facility Owner:</b>		Littleton GS Property LLC				
<b>Facility Name Address:</b>		Littleton GS Property LLC 5890 S Santa Fe Dr Littleton 80120				
<b>Tank ID:</b>	14752				<b>Owner ID:</b>	23301
<b>Tank Tag:</b>	'5363-4				<b>Tank Owner:</b>	
<b>Tank Type Desc:</b>	UST				<b>County:</b>	Arapahoe
<b>Tank Count:</b>	46668				<b>Product Name:</b>	Diesel
<b>Capacity:</b>	4000					
<b>Facility Owner:</b>		Littleton GS Property LLC				
<b>Facility Name Address:</b>		Littleton GS Property LLC 5890 S Santa Fe Dr Littleton 80120				
<b>Tank ID:</b>	47372				<b>Owner ID:</b>	23301
<b>Tank Tag:</b>	'5363-7				<b>Tank Owner:</b>	
<b>Tank Type Desc:</b>	UST				<b>County:</b>	Arapahoe
<b>Tank Count:</b>	46668				<b>Product Name:</b>	Diesel/Gas (Multi-Comp)
<b>Capacity:</b>	10000					
<b>Facility Owner:</b>		Littleton GS Property LLC				
<b>Facility Name Address:</b>		Littleton GS Property LLC 5890 S Santa Fe Dr Littleton 80120				

#### UST Tanks 1 (CDLE)

<b>Tank Tag:</b>	5363-7	<b>Overfill Preven:</b>	FV: Fill Tube Valve
<b>Tank Type:</b>	UST	<b>Product Type/Name:</b>	Diesel
<b>Tank Status:</b>	Currently In Use	<b>Piping Wall Type:</b>	Double-Walled
<b>Capacity:</b>	10000	<b>Tank Wall Type:</b>	
<b>Install Date:</b>	3/29/2018	<b>Piping System:</b>	
<b>Date Closed:</b>		<b>Piping Type:</b>	UG: Underground
<b>Tank Material:</b>	JKT: Jacketed Steel Tank		
<b>Piping Material:</b>	FLEX: Flexible Plastic		

#### UST Tanks 2 (CDLE)

<b>Closure Meth ID:</b>		<b>No Fee:</b>	No
<b>Unregulated:</b>	FALSE	<b>Anch Method Desc:</b>	DM: Deadman
<b>Last Used Date:</b>		<b>Pipe Reld Meth1 ID:</b>	L2: Dbl-Wall & Sumps w/ Sensor
<b>Del Prohib Date:</b>		<b>Pipe Reldet Date:</b>	
<b>Spill Protected:</b>		<b>Backfill Mat Desc:</b>	Squeegee
<b>Spl Container Size:</b>	5	<b>Bfill DrtCvr Amt:</b>	0
<b>Spl Protection Dt:</b>		<b>Manifold:</b>	No
<b>Spl Container Mfg:</b>	OPW	<b>Registration Date:</b>	12/3/2021
<b>Spl Container Mdel:</b>		<b>Compartment:</b>	TRUE
<b>Tank Reld Meth1 ID:</b>		<b>Cpmet:</b>	No
<b>Tank Lining Date:</b>		<b>Invault:</b>	FALSE
<b>CP Test Date:</b>			

#### UST Tanks 1 (CDLE)

Map Key	Number of Records	Direction	Distance (mi/ft)	Elev/Diff (ft)	Site	DB
<b>Tank Tag:</b>	5363-5				<b>Overfill Preven:</b>	FV: Fill Tube Valve
<b>Tank Type:</b>	UST				<b>Product Type/Name:</b>	Unleaded Regular (RUL)
<b>Tank Status:</b>	Currently In Use				<b>Piping Wall Type:</b>	Double-Walled
<b>Capacity:</b>	15000				<b>Tank Wall Type:</b>	
<b>Install Date:</b>	4/21/2000				<b>Piping System:</b>	
<b>Date Closed:</b>					<b>Piping Type:</b>	UG: Underground
<b>Tank Material:</b>		COMP: Steel/FRP Composite				
<b>Piping Material:</b>		FLEX: Flexible Plastic				
<b><u>UST Tanks 2 (CDLE)</u></b>						
<b>Closure Meth ID:</b>					<b>No Fee:</b>	No
<b>Unregulated:</b>	FALSE				<b>Anch Method Desc:</b>	
<b>Last Used Date:</b>					<b>Pipe Reld Meth1 ID:</b>	L2: Dbl-Wall & Sumps w/ Sensor
<b>Del Prohib Date:</b>					<b>Pipe Reldet Date:</b>	
<b>Spill Protected:</b>					<b>Backfill Mat Desc:</b>	Squeegee
<b>Spl Container Size:</b>	5				<b>Bfill DrtCvr Amt:</b>	0
<b>Spl Protection Dt:</b>					<b>Manifold:</b>	No
<b>Spl Container Mfg:</b>	opw				<b>Registration Date:</b>	12/3/2021
<b>Spl Container Mdel:</b>	2100c				<b>Compartment:</b>	FALSE
<b>Tank Reld Meth1 ID:</b>					<b>Cpmet:</b>	Yes
<b>Tank Lining Date:</b>					<b>Invault:</b>	FALSE
<b>CP Test Date:</b>						
<b><u>UST Tanks 1 (CDLE)</u></b>						
<b>Tank Tag:</b>	5363-7				<b>Overfill Preven:</b>	FV: Fill Tube Valve
<b>Tank Type:</b>	UST				<b>Product Type/Name:</b>	Unleaded Premium (PUL)
<b>Tank Status:</b>	Currently In Use				<b>Piping Wall Type:</b>	Double-Walled
<b>Capacity:</b>	10000				<b>Tank Wall Type:</b>	
<b>Install Date:</b>	3/29/2018				<b>Piping System:</b>	
<b>Date Closed:</b>					<b>Piping Type:</b>	UG: Underground
<b>Tank Material:</b>		JKT: Jacketed Steel Tank				
<b>Piping Material:</b>		FLEX: Flexible Plastic				
<b><u>UST Tanks 2 (CDLE)</u></b>						
<b>Closure Meth ID:</b>					<b>No Fee:</b>	No
<b>Unregulated:</b>	FALSE				<b>Anch Method Desc:</b>	DM: Deadman
<b>Last Used Date:</b>					<b>Pipe Reld Meth1 ID:</b>	L2: Dbl-Wall & Sumps w/ Sensor
<b>Del Prohib Date:</b>					<b>Pipe Reldet Date:</b>	
<b>Spill Protected:</b>					<b>Backfill Mat Desc:</b>	Squeegee
<b>Spl Container Size:</b>	5				<b>Bfill DrtCvr Amt:</b>	0
<b>Spl Protection Dt:</b>					<b>Manifold:</b>	No
<b>Spl Container Mfg:</b>	OPW				<b>Registration Date:</b>	12/3/2021
<b>Spl Container Mdel:</b>					<b>Compartment:</b>	TRUE
<b>Tank Reld Meth1 ID:</b>					<b>Cpmet:</b>	No
<b>Tank Lining Date:</b>					<b>Invault:</b>	FALSE
<b>CP Test Date:</b>						
<b><u>UST Tanks 1 (CDLE)</u></b>						
<b>Tank Tag:</b>	5363-4				<b>Overfill Preven:</b>	BF: Ball Float Valve
<b>Tank Type:</b>	UST				<b>Product Type/Name:</b>	Diesel
<b>Tank Status:</b>	Permanently Closed				<b>Piping Wall Type:</b>	None
<b>Capacity:</b>	4000				<b>Tank Wall Type:</b>	
<b>Install Date:</b>	10/1/1974				<b>Piping System:</b>	
<b>Date Closed:</b>	3/11/2014				<b>Piping Type:</b>	UG: Underground
<b>Tank Material:</b>		ST: Cathodically Protected Steel				
<b>Piping Material:</b>		FRP: Fiberglass Reinforced Plastic				
<b><u>UST Tanks 2 (CDLE)</u></b>						

Map Key	Number of Records	Direction	Distance (mi/ft)	Elev/Diff (ft)	Site	DB
<b>Closure Meth ID:</b>	Removed				<b>No Fee:</b>	No
<b>Unregulated:</b>	FALSE				<b>Anch Method Desc:</b>	
<b>Last Used Date:</b>					<b>Pipe Reld Meth1 ID:</b>	T1: ATG .2/.1gph Mthly Mntrg
<b>Del Prohib Date:</b>					<b>Pipe Reldet Date:</b>	
<b>Spill Protected:</b>					<b>Backfill Mat Desc:</b>	
<b>Spl Container Size:</b>	5				<b>Bfill DrtCvr Amt:</b>	0
<b>Spl Protection Dt:</b>					<b>Manifold:</b>	No
<b>Spl Container Mfg:</b>	opw				<b>Registration Date:</b>	
<b>Spl Container Mdel:</b>	2100c				<b>Compartment:</b>	FALSE
<b>Tank Reld Meth1 ID:</b>					<b>Cpmet:</b>	Yes
<b>Tank Lining Date:</b>					<b>Invault:</b>	FALSE
<b>CP Test Date:</b>						

**UST Tanks 1 (CDLE)**

<b>Tank Tag:</b>	5363-3				<b>Overfill Preven:</b>	BF: Ball Float Valve
<b>Tank Type:</b>	UST				<b>Product Type/Name:</b>	Diesel
<b>Tank Status:</b>	Permanently Closed				<b>Piping Wall Type:</b>	None
<b>Capacity:</b>	6000				<b>Tank Wall Type:</b>	
<b>Install Date:</b>	9/1/1988				<b>Piping System:</b>	
<b>Date Closed:</b>	2/15/2018				<b>Piping Type:</b>	UG: Underground
<b>Tank Material:</b>	ST: Cathodically Protected Steel					
<b>Piping Material:</b>	FRP: Fiberglass Reinforced Plastic					

**UST Tanks 2 (CDLE)**

<b>Closure Meth ID:</b>	Removed				<b>No Fee:</b>	No
<b>Unregulated:</b>	FALSE				<b>Anch Method Desc:</b>	
<b>Last Used Date:</b>					<b>Pipe Reld Meth1 ID:</b>	L1: ATG .2/.1gph Mthly Mntrg
<b>Del Prohib Date:</b>					<b>Pipe Reldet Date:</b>	
<b>Spill Protected:</b>					<b>Backfill Mat Desc:</b>	
<b>Spl Container Size:</b>	5				<b>Bfill DrtCvr Amt:</b>	0
<b>Spl Protection Dt:</b>					<b>Manifold:</b>	No
<b>Spl Container Mfg:</b>	opw				<b>Registration Date:</b>	
<b>Spl Container Mdel:</b>	2100c				<b>Compartment:</b>	FALSE
<b>Tank Reld Meth1 ID:</b>					<b>Cpmet:</b>	Yes
<b>Tank Lining Date:</b>					<b>Invault:</b>	FALSE
<b>CP Test Date:</b>						

**UST Tanks 1 (CDLE)**

<b>Tank Tag:</b>	5363-2				<b>Overfill Preven:</b>	BF: Ball Float Valve
<b>Tank Type:</b>	UST				<b>Product Type/Name:</b>	Unleaded Mid-Grade (MUL)
<b>Tank Status:</b>	Permanently Closed				<b>Piping Wall Type:</b>	None
<b>Capacity:</b>	6000				<b>Tank Wall Type:</b>	
<b>Install Date:</b>	9/1/1988				<b>Piping System:</b>	
<b>Date Closed:</b>	2/15/2018				<b>Piping Type:</b>	UG: Underground
<b>Tank Material:</b>	ST: Cathodically Protected Steel					
<b>Piping Material:</b>	FRP: Fiberglass Reinforced Plastic					

**UST Tanks 2 (CDLE)**

<b>Closure Meth ID:</b>	Removed				<b>No Fee:</b>	No
<b>Unregulated:</b>	FALSE				<b>Anch Method Desc:</b>	
<b>Last Used Date:</b>					<b>Pipe Reld Meth1 ID:</b>	L1: ATG .2/.1gph Mthly Mntrg
<b>Del Prohib Date:</b>					<b>Pipe Reldet Date:</b>	
<b>Spill Protected:</b>					<b>Backfill Mat Desc:</b>	
<b>Spl Container Size:</b>	5				<b>Bfill DrtCvr Amt:</b>	0
<b>Spl Protection Dt:</b>					<b>Manifold:</b>	No
<b>Spl Container Mfg:</b>	opw				<b>Registration Date:</b>	
<b>Spl Container Mdel:</b>	2100c				<b>Compartment:</b>	FALSE
<b>Tank Reld Meth1 ID:</b>					<b>Cpmet:</b>	Yes
<b>Tank Lining Date:</b>					<b>Invault:</b>	FALSE
<b>CP Test Date:</b>						

**UST Tanks 1 (CDLE)**

<b>Tank Tag:</b>	5363-3	<b>Overfill Preven:</b>	BF: Ball Float Valve
<b>Tank Type:</b>	UST	<b>Product Type/Name:</b>	Diesel #2
<b>Tank Status:</b>	Permanently Closed	<b>Piping Wall Type:</b>	None
<b>Capacity:</b>	6000	<b>Tank Wall Type:</b>	
<b>Install Date:</b>	9/1/1988	<b>Piping System:</b>	
<b>Date Closed:</b>	2/15/2018	<b>Piping Type:</b>	UG: Underground
<b>Tank Material:</b>	ST: Cathodically Protected Steel		
<b>Piping Material:</b>	FRP: Fiberglass Reinforced Plastic		

**UST Tanks 2 (CDLE)**

<b>Closure Meth ID:</b>	Removed	<b>No Fee:</b>	No
<b>Unregulated:</b>	FALSE	<b>Anch Method Desc:</b>	
<b>Last Used Date:</b>		<b>Pipe Reld Meth1 ID:</b>	L1: ATG .2/.1gph Mthly Mntrg
<b>Del Prohib Date:</b>		<b>Pipe Reldet Date:</b>	
<b>Spill Protected:</b>		<b>Backfill Mat Desc:</b>	
<b>Spl Container Size:</b>	5	<b>Bfill DrtCvr Amt:</b>	0
<b>Spl Protection Dt:</b>		<b>Manifold:</b>	No
<b>Spl Container Mfg:</b>	opw	<b>Registration Date:</b>	
<b>Spl Container Mdel:</b>	2100c	<b>Compartment:</b>	FALSE
<b>Tank Reld Meth1 ID:</b>		<b>Cpmet:</b>	Yes
<b>Tank Lining Date:</b>		<b>Invault:</b>	FALSE
<b>CP Test Date:</b>			

**UST Tanks 1 (CDLE)**

<b>Tank Tag:</b>	5363-1	<b>Overfill Preven:</b>	BF: Ball Float Valve
<b>Tank Type:</b>	UST	<b>Product Type/Name:</b>	Unleaded Premium (PUL)
<b>Tank Status:</b>	Permanently Closed	<b>Piping Wall Type:</b>	None
<b>Capacity:</b>	6000	<b>Tank Wall Type:</b>	
<b>Install Date:</b>	9/1/1988	<b>Piping System:</b>	
<b>Date Closed:</b>	2/15/2018	<b>Piping Type:</b>	UG: Underground
<b>Tank Material:</b>	ST: Cathodically Protected Steel		
<b>Piping Material:</b>	FRP: Fiberglass Reinforced Plastic		

**UST Tanks 2 (CDLE)**

<b>Closure Meth ID:</b>	Removed	<b>No Fee:</b>	No
<b>Unregulated:</b>	FALSE	<b>Anch Method Desc:</b>	
<b>Last Used Date:</b>		<b>Pipe Reld Meth1 ID:</b>	L1: ATG .2/.1gph Mthly Mntrg
<b>Del Prohib Date:</b>		<b>Pipe Reldet Date:</b>	
<b>Spill Protected:</b>		<b>Backfill Mat Desc:</b>	
<b>Spl Container Size:</b>	5	<b>Bfill DrtCvr Amt:</b>	0
<b>Spl Protection Dt:</b>		<b>Manifold:</b>	No
<b>Spl Container Mfg:</b>	opw	<b>Registration Date:</b>	
<b>Spl Container Mdel:</b>	2100c	<b>Compartment:</b>	FALSE
<b>Tank Reld Meth1 ID:</b>		<b>Cpmet:</b>	Yes
<b>Tank Lining Date:</b>		<b>Invault:</b>	FALSE
<b>CP Test Date:</b>			

**Oil & Public Safety Regulated Storage Tanks (COSTIS)**

<b>Tank Tag:</b>	5363-3	<b>Leak Detector Type:</b>	E: Electronic
<b>Tank Status:</b>	Permanently Closed	<b>Capacity Gallons :</b>	6000
<b>Tank Type:</b>	UST	<b>Product:</b>	Diesel
<b>Tank Name:</b>	TNK-005832	<b>Piping Type:</b>	UG: Underground
<b>Installation Date:</b>	9/1/1988	<b>Piping System:</b>	
<b>Closure Date:</b>	2/15/2018	<b>Piping Material:</b>	FRP: Fiberglass Reinforced Plastic
<b>Tank Material:</b>	ST: Cathodically Protected Steel	<b>Piping Wall Type:</b>	None
<b>Tank Wall Type:</b>		<b>Address:</b>	5890 S Santa Fe Dr



Map Key	Number of Records	Direction	Distance (mi/ft)	Elev/Diff (ft)	Site	DB
<b>Facility Name:</b>	Littleton GS Property LLC			<b>City:</b>	Littleton	
<b>Facility Type:</b>	Retail			<b>County:</b>	Arapahoe	
<b>Facility Category:</b>	Retail Gas Station			<b>ZIP Code:</b>	80120	
<b>Overfill Preven:</b>	BF: Ball Float Valve					
<b>Tank Corsn Protection Meth:</b>	STI-P3					
<b>Tank Rel Detn Mthd Primary:</b>	T1: ATG .2/.1gph Mthly Mntrg					
<b>Tank Rel Detn Mthd Secondary:</b>						
<b>Piping Corsn Protection (PCP):</b>	Non-metallic					
<b>PCP at Tank:</b>	Galvanically Protected					
<b>PCP at Dispenser:</b>	Galvanically Protected					
<b>Piping Rel Detn Mthd Primary:</b>	L1: ATG .2/.1gph Mthly Mntrg					
<b>Piping Rel Detn Mthd Secondary:</b>	L5: Annual Tightness Testing					
<b>Tank Tag:</b>	5363-5			<b>Leak Detector Type:</b>	M: Mechanical	
<b>Tank Status:</b>	Currently In Use			<b>Capacity Gallons :</b>	15000	
<b>Tank Type:</b>	UST			<b>Product:</b>	Unleaded Regular (RUL)	
<b>Tank Name:</b>	TNK-005834			<b>Piping Type:</b>	UG: Underground	
<b>Installation Date:</b>	4/21/2000			<b>Piping System:</b>		
<b>Closure Date:</b>				<b>Piping Material:</b>	FLEX: Flexible Plastic	
<b>Tank Material:</b>	COMP: Steel/FRP Composite			<b>Piping Wall Type:</b>	Double-Walled	
<b>Tank Wall Type:</b>				<b>Address:</b>	5890 S Santa Fe Dr	
<b>Facility Name:</b>	Littleton GS Property LLC			<b>City:</b>	Littleton	
<b>Facility Type:</b>	Retail			<b>County:</b>	Arapahoe	
<b>Facility Category:</b>	Retail Gas Station			<b>ZIP Code:</b>	80120	
<b>Overfill Preven:</b>	FV: Fill Tube Valve					
<b>Tank Corsn Protection Meth:</b>	Steel/Fiberglass Composite					
<b>Tank Rel Detn Mthd Primary:</b>	T1: ATG .2/.1gph Mthly Mntrg					
<b>Tank Rel Detn Mthd Secondary:</b>						
<b>Piping Corsn Protection (PCP):</b>	Non-metallic					
<b>PCP at Tank:</b>	No Electrolyte Contact (n/a)					
<b>PCP at Dispenser:</b>	No Electrolyte Contact (n/a)					
<b>Piping Rel Detn Mthd Primary:</b>	L2: Dbl-Wall & Sumps w/ Sensor					
<b>Piping Rel Detn Mthd Secondary:</b>	L5: Annual Tightness Testing					
<b>Tank Tag:</b>	5363-7			<b>Leak Detector Type:</b>	M: Mechanical	
<b>Tank Status:</b>	Currently In Use			<b>Capacity Gallons :</b>	10000	
<b>Tank Type:</b>	UST			<b>Product:</b>	Diesel	
<b>Tank Name:</b>	TNK-005836			<b>Piping Type:</b>	UG: Underground	
<b>Installation Date:</b>	3/29/2018			<b>Piping System:</b>		
<b>Closure Date:</b>				<b>Piping Material:</b>	FLEX: Flexible Plastic	
<b>Tank Material:</b>	JKT: Jacketed Steel Tank			<b>Piping Wall Type:</b>	Double-Walled	
<b>Tank Wall Type:</b>				<b>Address:</b>	5890 S Santa Fe Dr	
<b>Facility Name:</b>	Littleton GS Property LLC			<b>City:</b>	Littleton	
<b>Facility Type:</b>	Retail			<b>County:</b>	Arapahoe	
<b>Facility Category:</b>	Retail Gas Station			<b>ZIP Code:</b>	80120	
<b>Overfill Preven:</b>	FV: Fill Tube Valve					
<b>Tank Corsn Protection Meth:</b>	Jacketed Steel Tank					
<b>Tank Rel Detn Mthd Primary:</b>	T2: Inter Mntrg w/ Sensor					
<b>Tank Rel Detn Mthd Secondary:</b>						
<b>Piping Corsn Protection (PCP):</b>	Non-metallic					
<b>PCP at Tank:</b>	No Electrolyte Contact (n/a)					
<b>PCP at Dispenser:</b>	No Electrolyte Contact (n/a)					
<b>Piping Rel Detn Mthd Primary:</b>	L2: Dbl-Wall & Sumps w/ Sensor					
<b>Piping Rel Detn Mthd Secondary:</b>						
<b>Tank Tag:</b>	5363-2			<b>Leak Detector Type:</b>	E: Electronic	
<b>Tank Status:</b>	Permanently Closed			<b>Capacity Gallons :</b>	6000	
<b>Tank Type:</b>	UST			<b>Product:</b>	Unleaded Mid-Grade (MUL)	
<b>Tank Name:</b>	TNK-005831			<b>Piping Type:</b>	UG: Underground	
<b>Installation Date:</b>	9/1/1988			<b>Piping System:</b>		
<b>Closure Date:</b>	2/15/2018			<b>Piping Material:</b>	FRP: Fiberglass Reinforced Plastic	
<b>Tank Material:</b>	ST: Cathodically Protected Steel			<b>Piping Wall Type:</b>	None	
<b>Tank Wall Type:</b>				<b>Address:</b>	5890 S Santa Fe Dr	
<b>Facility Name:</b>	Littleton GS Property LLC			<b>City:</b>	Littleton	
<b>Facility Type:</b>	Retail			<b>County:</b>	Arapahoe	
<b>Facility Category:</b>	Retail Gas Station			<b>ZIP Code:</b>	80120	

Map Key	Number of Records	Direction	Distance (mi/ft)	Elev/Diff (ft)	Site	DB
<b>Overfill Preven:</b>		BF: Ball Float Valve				
<b>Tank Corsn Protection Meth:</b>		STI-P3				
<b>Tank Rel Detn Mthd Primary:</b>		T1: ATG .2/.1gph Mthly Mntrg				
<b>Tank Rel Detn Mthd Secondary:</b>						
<b>Piping Corsn Protection (PCP):</b>		Non-metallic				
<b>PCP at Tank:</b>		Galvanically Protected				
<b>PCP at Dispenser:</b>		Galvanically Protected				
<b>Piping Rel Detn Mthd Primary:</b>		L1: ATG .2/.1gph Mthly Mntrg				
<b>Piping Rel Detn Mthd Secondary:</b>		L5: Annual Tightness Testing				
<b>Tank Tag:</b>	5363-4				<b>Leak Detector Type:</b>	E: Electronic
<b>Tank Status:</b>	Permanently Closed				<b>Capacity Gallons :</b>	4000
<b>Tank Type:</b>	UST				<b>Product:</b>	Diesel
<b>Tank Name:</b>	TNK-005833				<b>Piping Type:</b>	UG: Underground
<b>Installation Date:</b>	10/1/1974				<b>Piping System:</b>	
<b>Closure Date:</b>	3/11/2014				<b>Piping Material:</b>	FRP: Fiberglass Reinforced Plastic
<b>Tank Material:</b>	ST: Cathodically Protected Steel				<b>Piping Wall Type:</b>	None
<b>Tank Wall Type:</b>					<b>Address:</b>	5890 S Santa Fe Dr
<b>Facility Name:</b>	Littleton GS Property LLC				<b>City:</b>	Littleton
<b>Facility Type:</b>	Retail				<b>County:</b>	Arapahoe
<b>Facility Category:</b>	Retail Gas Station				<b>ZIP Code:</b>	80120
<b>Overfill Preven:</b>		BF: Ball Float Valve				
<b>Tank Corsn Protection Meth:</b>		STI-P3				
<b>Tank Rel Detn Mthd Primary:</b>		T1: ATG .2/.1gph Mthly Mntrg				
<b>Tank Rel Detn Mthd Secondary:</b>						
<b>Piping Corsn Protection (PCP):</b>		Non-metallic				
<b>PCP at Tank:</b>		Galvanically Protected				
<b>PCP at Dispenser:</b>		Galvanically Protected				
<b>Piping Rel Detn Mthd Primary:</b>		T1: ATG .2/.1gph Mthly Mntrg				
<b>Piping Rel Detn Mthd Secondary:</b>						
<b>Tank Tag:</b>	5363-1				<b>Leak Detector Type:</b>	E: Electronic
<b>Tank Status:</b>	Permanently Closed				<b>Capacity Gallons :</b>	6000
<b>Tank Type:</b>	UST				<b>Product:</b>	Unleaded Premium (PUL)
<b>Tank Name:</b>	TNK-005830				<b>Piping Type:</b>	UG: Underground
<b>Installation Date:</b>	9/1/1988				<b>Piping System:</b>	
<b>Closure Date:</b>	2/15/2018				<b>Piping Material:</b>	FRP: Fiberglass Reinforced Plastic
<b>Tank Material:</b>	ST: Cathodically Protected Steel				<b>Piping Wall Type:</b>	None
<b>Tank Wall Type:</b>					<b>Address:</b>	5890 S Santa Fe Dr
<b>Facility Name:</b>	Littleton GS Property LLC				<b>City:</b>	Littleton
<b>Facility Type:</b>	Retail				<b>County:</b>	Arapahoe
<b>Facility Category:</b>	Retail Gas Station				<b>ZIP Code:</b>	80120
<b>Overfill Preven:</b>		BF: Ball Float Valve				
<b>Tank Corsn Protection Meth:</b>		STI-P3				
<b>Tank Rel Detn Mthd Primary:</b>		T1: ATG .2/.1gph Mthly Mntrg				
<b>Tank Rel Detn Mthd Secondary:</b>						
<b>Piping Corsn Protection (PCP):</b>		Non-metallic				
<b>PCP at Tank:</b>		Galvanically Protected				
<b>PCP at Dispenser:</b>		Galvanically Protected				
<b>Piping Rel Detn Mthd Primary:</b>		L1: ATG .2/.1gph Mthly Mntrg				
<b>Piping Rel Detn Mthd Secondary:</b>		L5: Annual Tightness Testing				
<b>Tank Tag:</b>	5363-3				<b>Leak Detector Type:</b>	E: Electronic
<b>Tank Status:</b>	Permanently Closed				<b>Capacity Gallons :</b>	6000
<b>Tank Type:</b>	UST				<b>Product:</b>	Diesel #2
<b>Tank Name:</b>	TNK-005832				<b>Piping Type:</b>	UG: Underground
<b>Installation Date:</b>	9/1/1988				<b>Piping System:</b>	
<b>Closure Date:</b>	2/15/2018				<b>Piping Material:</b>	FRP: Fiberglass Reinforced Plastic
<b>Tank Material:</b>	ST: Cathodically Protected Steel				<b>Piping Wall Type:</b>	None
<b>Tank Wall Type:</b>					<b>Address:</b>	5890 S Santa Fe Dr
<b>Facility Name:</b>	Littleton GS Property LLC				<b>City:</b>	Littleton
<b>Facility Type:</b>	Retail				<b>County:</b>	Arapahoe
<b>Facility Category:</b>	Retail Gas Station				<b>ZIP Code:</b>	80120
<b>Overfill Preven:</b>		BF: Ball Float Valve				
<b>Tank Corsn Protection Meth:</b>		STI-P3				
<b>Tank Rel Detn Mthd Primary:</b>		T1: ATG .2/.1gph Mthly Mntrg				

Map Key	Number of Records	Direction	Distance (mi/ft)	Elev/Diff (ft)	Site	DB
---------	-------------------	-----------	------------------	----------------	------	----

**Tank Rel Detn Mthd Secondary:**  
**Piping Corsn Protection (PCP):** Non-metallic  
**PCP at Tank:** Galvanically Protected  
**PCP at Dispenser:** Galvanically Protected  
**Piping Rel Detn Mthd Primary:** L1: ATG .2/.1gph Mthly Mntrg  
**Piping Rel Detn Mthd Secondary:** L5: Annual Tightness Testing

**Tank Tag:** 5363-7  
**Tank Status:** Currently In Use  
**Tank Type:** UST  
**Tank Name:** TNK-005836  
**Installation Date:** 3/29/2018  
**Closure Date:**  
**Tank Material:** JKT: Jacketed Steel Tank  
**Tank Wall Type:**  
**Facility Name:** Littleton GS Property LLC  
**Facility Type:** Retail  
**Facility Category:** Retail Gas Station  
**Overfill Preven:** FV: Fill Tube Valve  
**Tank Corsn Protection Meth:** Jacketed Steel Tank  
**Tank Rel Detn Mthd Primary:** T2: Inter Mntrg w/ Sensor  
**Tank Rel Detn Mthd Secondary:**  
**Piping Corsn Protection (PCP):** Non-metallic  
**PCP at Tank:** No Electrolyte Contact (n/a)  
**PCP at Dispenser:** No Electrolyte Contact (n/a)  
**Piping Rel Detn Mthd Primary:** L2: Dbl-Wall & Sumps w/ Sensor  
**Piping Rel Detn Mthd Secondary:**

**Leak Detector Type:** M: Mechanical  
**Capacity Gallons :** 10000  
**Product:** Unleaded Premium (PUL)  
**Piping Type:** UG: Underground  
**Piping System:**  
**Piping Material:** FLEX: Flexible Plastic  
**Piping Wall Type:** Double-Walled  
**Address:** 5890 S Santa Fe Dr  
**City:** Littleton  
**County:** Arapahoe  
**ZIP Code:** 80120

**UST Owner (COSTIS) (As of October 2021)**

<b>Owner ID:</b> 23301	<b>Address1:</b> 17610 E 104th Pl
<b>First Name:</b>	<b>City:</b> Commerce City
<b>Middle Init:</b>	<b>State:</b> CO
<b>Last Name:</b> Littleton GS Property LLC	<b>County:</b> Adams
<b>Full Name:</b>	<b>Zip Code:</b> 80022

**Oil & Public Safety Regulated Storage Tank Details**

**No of Tanks:** 2

**Facility Contact Details (CDLE)**

<b>Contact ID:</b> 0033h00000IKxjA	<b>Role:</b> Facility Owner
<b>Costis ID:</b> FACOWN-5363-759-Dec 2 1993 12:00AM	<b>Fac Contact Name:</b> FCON-001203
<b>Active:</b> FALSE	<b>Contact Last Name:</b> Bartlett Oil Co Inc
<b>Contact ID:</b> 0033h00000mtWsk	<b>Role:</b> Facility Owner
<b>Costis ID:</b> FACOWN-5363-50197-Jun 27 2018 2:14PM	<b>Fac Contact Name:</b> FCON-051168
<b>Active:</b> TRUE	<b>Contact Last Name:</b> Littleton GS Property LLC
<b>Contact ID:</b> 0033h00000IKxjA	<b>Role:</b> Release Detection Records
<b>Costis ID:</b> FACCON-5363-759-32-27875	<b>Fac Contact Name:</b> FCON-001204
<b>Active:</b> FALSE	<b>Contact Last Name:</b> Bartlett Oil Co Inc
<b>Contact ID:</b> 0033h00000IKyNV	<b>Role:</b> A/B Operator
<b>Costis ID:</b> ABOP-5363-7709	<b>Fac Contact Name:</b> FCON-007478
<b>Active:</b> TRUE	<b>Contact Last Name:</b> Christopher Mack

<a href="#">69</a>	4 of 8	SW	0.00 / 0.00	5,340.65 / -6	Littleton GS Property LLC 5890 S Santa Fe Dr Littleton 80120 CO	LST
--------------------	--------	----	-------------	---------------	---	-----

Map Key	Number of Records	Direction	Distance (mi/ft)	Elev/Diff (ft)	Site	DB
---------	-------------------	-----------	------------------	----------------	------	----

<b>Facility ID:</b>	5363				<b>Fac Name(CDLE):</b> Littleton GS Property LLC	
<b>Event ID:</b>					<b>Address(CDLE):</b> 5890 S Santa Fe Dr	
<b>Facility Name(OPS):</b>	Littleton GS Property LLC				<b>Fac Type(CDLE):</b> Retail	
<b>Facility Type(OPS):</b>	Retail				<b>Fac Category(CDLE):</b> Retail Gas Station	
<b>Fac Category(OPS):</b>	Retail Gas Station				<b>City(CDLE):</b> Littleton	
<b>Address(OPS):</b>	5890 S Santa Fe Dr				<b>Zip(CDLE):</b> 80120	
<b>City(OPS):</b>	Littleton				<b>County(CDLE):</b> Arapahoe	
<b>Zip Code(OPS):</b>	80120				<b>State(CDLE):</b>	
<b>County(OPS):</b>	Arapahoe				<b>Latitude(CDLE):</b> 39.61053	
<b>State(OPS):</b>	CO				<b>Longitude(CDLE):</b> -105.020715	
<b>Lat Long(OPS):</b>	39.61053, -105.020715					
<b>Fac Name(COSTIS):</b>	Littleton GS Property LLC					
<b>Address (COSTIS):</b>	5890 S Santa Fe Dr Littleton 80120					
<b>County (COSTIS):</b>	Arapahoe					
<b>Original Source:</b>	Colorado Storage Tank Information System (COSTIS) (As of October, 2021); Colorado Department of Labor and Employment (CDLE); Oil & Public Safety(OPS) Regulated Storage Tanks; OPS Petroleum Release Events in Colorado - Petroleum Release Events					

**Owner ID:** 23301  
**Owner Name:**

**Events (CDLE)**

<b>Event ID:</b>		<b>Proj. Closure Date:</b>	
<b>Alt Event ID:</b>		<b>Category:</b>	
<b>Status:</b>	Closed	<b>Sardonyx ID:</b>	
<b>UST Tank Count:</b>	6	<b>MTBE Classifica:</b>	
<b>AST Tank Count:</b>	0	<b>Sum of Reimbur Amt:</b>	
<b>Source of Release:</b>		<b>Reviewer Full Name:</b>	
<b>Cause of Release:</b>		<b>Logged On:</b>	12/26/2008
<b>Confirm Rel Dt:</b>	12/23/2008	<b>Logged By:</b>	
<b>Site Name:</b>	Littleton GS Property LLC		
<b>Loc Addr:</b>			
<b>Loc Addr2:</b>			
<b>Loc Addr3:</b>			
<b>Aka Name:</b>			
<b>Aka Loc Addr:</b>			

**Events (CDLE)**

<b>Event ID:</b>	10785	<b>Proj. Closure Date:</b>	
<b>Alt Event ID:</b>		<b>Category:</b>	
<b>Status:</b>	Closed	<b>Sardonyx ID:</b>	
<b>UST Tank Count:</b>	6	<b>MTBE Classifica:</b>	
<b>AST Tank Count:</b>	0	<b>Sum of Reimbur Amt:</b>	
<b>Source of Release:</b>		<b>Reviewer Full Name:</b>	Zach Hope
<b>Cause of Release:</b>	Install Error	<b>Logged On:</b>	1/21/2009
<b>Confirm Rel Dt:</b>	1/16/2009	<b>Logged By:</b>	
<b>Site Name:</b>	Littleton GS Property LLC		
<b>Loc Addr:</b>			
<b>Loc Addr2:</b>			
<b>Loc Addr3:</b>			
<b>Aka Name:</b>			
<b>Aka Loc Addr:</b>			

**Events (CDLE)**

<b>Event ID:</b>	12009	<b>Proj. Closure Date:</b>	
<b>Alt Event ID:</b>		<b>Category:</b>	
<b>Status:</b>	Closed	<b>Sardonyx ID:</b>	
<b>UST Tank Count:</b>	6	<b>MTBE Classifica:</b>	
<b>AST Tank Count:</b>	0	<b>Sum of Reimbur Amt:</b>	
<b>Source of Release:</b>		<b>Reviewer Full Name:</b>	Julia Fraser
<b>Cause of Release:</b>	Other	<b>Logged On:</b>	3/26/2014
<b>Confirm Rel Dt:</b>	3/11/2014	<b>Logged By:</b>	
<b>Site Name:</b>	Littleton GS Property LLC		

Map Key	Number of Records	Direction	Distance (mi/ft)	Elev/Diff (ft)	Site	DB
---------	-------------------	-----------	------------------	----------------	------	----

Loc Addr:  
 Loc Addr2:  
 Loc Addr3:  
 Aka Name:  
 Aka Loc Addr:

**Events (CDLE)**

<b>Event ID:</b>		<b>Proj. Closure Date:</b>	
<b>Alt Event ID:</b>		<b>Category:</b>	
<b>Status:</b>	Closed	<b>Sardonyx ID:</b>	
<b>UST Tank Count:</b>	6	<b>MTBE Classifica:</b>	
<b>AST Tank Count:</b>	0	<b>Sum of Reimbur Amt:</b>	
<b>Source of Release:</b>	Submersible pump	<b>Reviewer Full Name:</b>	
<b>Cause of Release:</b>		<b>Logged On:</b>	2/12/2016
<b>Confirm Rel Dt:</b>	2/10/2016	<b>Logged By:</b>	
<b>Site Name:</b>	Littleton GS Property LLC		
<b>Loc Addr:</b>			
<b>Loc Addr2:</b>			
<b>Loc Addr3:</b>			
<b>Aka Name:</b>			
<b>Aka Loc Addr:</b>			

**Events (CDLE)**

<b>Event ID:</b>	11959	<b>Proj. Closure Date:</b>	
<b>Alt Event ID:</b>		<b>Category:</b>	
<b>Status:</b>	Closed	<b>Sardonyx ID:</b>	
<b>UST Tank Count:</b>	6	<b>MTBE Classifica:</b>	Pathway Eliminated
<b>AST Tank Count:</b>	0	<b>Sum of Reimbur Amt:</b>	502913.88
<b>Source of Release:</b>		<b>Reviewer Full Name:</b>	Julia Fraser
<b>Cause of Release:</b>	Other	<b>Logged On:</b>	12/5/2013
<b>Confirm Rel Dt:</b>	11/22/2013	<b>Logged By:</b>	
<b>Site Name:</b>	Littleton GS Property LLC		
<b>Loc Addr:</b>			
<b>Loc Addr2:</b>			
<b>Loc Addr3:</b>			
<b>Aka Name:</b>			
<b>Aka Loc Addr:</b>			

**Reimbursement Application (CDLE)**

<b>Rap ID:</b>	RAP-33466	<b>Eligibil Type Desc:</b>	Tank Owner/Operator
<b>Protest ID:</b>		<b>Rap Payee Type ID:</b>	Corporation
<b>Rap Status:</b>	Paid	<b>Reimbursement Req:</b>	23620.5
<b>Application Type:</b>	Supplemental	<b>Total Reimburse:</b>	23620.5
<b>User Group Name:</b>		<b>Max Amt Reduction:</b>	2000000
<b>FPR Date:</b>	7/3/2019	<b>PSTC Date:</b>	
<b>Protest Amount:</b>			
<b>Payee:</b>	Bartlett Oil Co Inc		
<b>Spec Cond:</b>			
<b>Note:</b>	Colorado Department of Labor and Employment (CDLE)		

<b>Rap ID:</b>	RAP-34549	<b>Eligibil Type Desc:</b>	Tank Owner/Operator
<b>Protest ID:</b>		<b>Rap Payee Type ID:</b>	Corporation
<b>Rap Status:</b>	Paid	<b>Reimbursement Req:</b>	11833.66
<b>Application Type:</b>	Supplemental	<b>Total Reimburse:</b>	11833.66
<b>User Group Name:</b>		<b>Max Amt Reduction:</b>	2000000
<b>FPR Date:</b>	7/6/2020	<b>PSTC Date:</b>	
<b>Protest Amount:</b>			
<b>Payee:</b>	Bartlett Oil Co Inc		
<b>Spec Cond:</b>			
<b>Note:</b>	Colorado Department of Labor and Employment (CDLE)		

<b>Rap ID:</b>	RAP-32733	<b>Eligibil Type Desc:</b>	Tank Owner/Operator
----------------	-----------	----------------------------	---------------------

<b>Map Key</b>	<b>Number of Records</b>	<b>Direction</b>	<b>Distance (mi/ft)</b>	<b>Elev/Diff (ft)</b>	<b>Site</b>	<b>DB</b>
<b>Protest ID:</b>					<b>Rap Payee Type ID:</b>	Corporation
<b>Rap Status:</b>	Paid				<b>Reimbursement Req:</b>	179456.29
<b>Application Type:</b>	Supplemental				<b>Total Reimburse:</b>	179456.29
<b>User Group Name:</b>					<b>Max Amt Reduction:</b>	2000000
<b>FPR Date:</b>	9/18/2018				<b>PSTC Date:</b>	
<b>Protest Amount:</b>						
<b>Payee:</b>		Bartlett Oil Co Inc				
<b>Spec Cond:</b>						
<b>Note:</b>			Colorado Department of Labor and Employment (CDLE)			
<b>Rap ID:</b>	RAP-28162				<b>Eligibil Type Desc:</b>	Tank Owner/Operator
<b>Protest ID:</b>					<b>Rap Payee Type ID:</b>	Corporation
<b>Rap Status:</b>	Paid				<b>Reimbursement Req:</b>	50906.21
<b>Application Type:</b>	Original				<b>Total Reimburse:</b>	50630.71
<b>User Group Name:</b>					<b>Max Amt Reduction:</b>	2000000
<b>FPR Date:</b>	1/16/2015				<b>PSTC Date:</b>	1/16/2015
<b>Protest Amount:</b>						
<b>Payee:</b>		Bartlett Oil Co Inc				
<b>Spec Cond:</b>						
<b>Note:</b>			Colorado Department of Labor and Employment (CDLE)			
<b>Rap ID:</b>	RAP-31733				<b>Eligibil Type Desc:</b>	Tank Owner/Operator
<b>Protest ID:</b>					<b>Rap Payee Type ID:</b>	Corporation
<b>Rap Status:</b>	Withdrawn				<b>Reimbursement Req:</b>	0
<b>Application Type:</b>	Supplemental				<b>Total Reimburse:</b>	0
<b>User Group Name:</b>					<b>Max Amt Reduction:</b>	2000000
<b>FPR Date:</b>					<b>PSTC Date:</b>	
<b>Protest Amount:</b>						
<b>Payee:</b>		Bartlett Oil Co Inc				
<b>Spec Cond:</b>						
<b>Note:</b>			Colorado Department of Labor and Employment (CDLE)			
<b>Rap ID:</b>	RAP-30941				<b>Eligibil Type Desc:</b>	Tank Owner/Operator
<b>Protest ID:</b>					<b>Rap Payee Type ID:</b>	Corporation
<b>Rap Status:</b>	Paid				<b>Reimbursement Req:</b>	17241.65
<b>Application Type:</b>	Supplemental				<b>Total Reimburse:</b>	17241.65
<b>User Group Name:</b>					<b>Max Amt Reduction:</b>	2000000
<b>FPR Date:</b>	1/3/2017				<b>PSTC Date:</b>	
<b>Protest Amount:</b>						
<b>Payee:</b>		Bartlett Oil Co Inc				
<b>Spec Cond:</b>						
<b>Note:</b>			Colorado Department of Labor and Employment (CDLE)			
<b>Rap ID:</b>	RAP-31844				<b>Eligibil Type Desc:</b>	Tank Owner/Operator
<b>Protest ID:</b>					<b>Rap Payee Type ID:</b>	Corporation
<b>Rap Status:</b>	Paid				<b>Reimbursement Req:</b>	24475.23
<b>Application Type:</b>	Supplemental				<b>Total Reimburse:</b>	24475.23
<b>User Group Name:</b>					<b>Max Amt Reduction:</b>	2000000
<b>FPR Date:</b>	10/27/2017				<b>PSTC Date:</b>	
<b>Protest Amount:</b>						
<b>Payee:</b>		Bartlett Oil Co Inc				
<b>Spec Cond:</b>						
<b>Note:</b>			Colorado Department of Labor and Employment (CDLE)			
<b>Rap ID:</b>	RAP-35345				<b>Eligibil Type Desc:</b>	Tank Owner/Operator
<b>Protest ID:</b>					<b>Rap Payee Type ID:</b>	Corporation
<b>Rap Status:</b>	Paid				<b>Reimbursement Req:</b>	3401.5
<b>Application Type:</b>	Supplemental				<b>Total Reimburse:</b>	3401.5
<b>User Group Name:</b>					<b>Max Amt Reduction:</b>	2000000
<b>FPR Date:</b>	2/22/2021				<b>PSTC Date:</b>	
<b>Protest Amount:</b>						
<b>Payee:</b>		Bartlett Oil Co Inc				
<b>Spec Cond:</b>						
<b>Note:</b>			Colorado Department of Labor and Employment (CDLE)			
<b>Rap ID:</b>	RAP-32749				<b>Eligibil Type Desc:</b>	Tank Owner/Operator
<b>Protest ID:</b>					<b>Rap Payee Type ID:</b>	Corporation
<b>Rap Status:</b>	Paid				<b>Reimbursement Req:</b>	169227.84
<b>Application Type:</b>	Supplemental				<b>Total Reimburse:</b>	169227.84

Map Key	Number of Records	Direction	Distance (mi/ft)	Elev/Diff (ft)	Site	DB
---------	-------------------	-----------	------------------	----------------	------	----

<b>User Group Name:</b>					<b>Max Amt Reduction:</b>	2000000
<b>FPR Date:</b>	12/7/2018				<b>PSTC Date:</b>	
<b>Protest Amount:</b>						
<b>Payee:</b>		Bartlett Oil Co Inc				
<b>Spec Cond:</b>						
<b>Note:</b>		Colorado Department of Labor and Employment (CDLE)				

<b>Rap ID:</b>	RAP-28056				<b>Eligibil Type Desc:</b>	Tank Owner/Operator
<b>Protest ID:</b>					<b>Rap Payee Type ID:</b>	Corporation
<b>Rap Status:</b>	Withdrawn				<b>Reimbursement Req:</b>	0
<b>Application Type:</b>	Not a Claim				<b>Total Reimburse:</b>	0
<b>User Group Name:</b>					<b>Max Amt Reduction:</b>	2000000
<b>FPR Date:</b>					<b>PSTC Date:</b>	
<b>Protest Amount:</b>						
<b>Payee:</b>		Bartlett Oil Co Inc				
<b>Spec Cond:</b>						
<b>Note:</b>		Colorado Department of Labor and Employment (CDLE)				

<b>Rap ID:</b>	RAP-30895				<b>Eligibil Type Desc:</b>	Tank Owner/Operator
<b>Protest ID:</b>					<b>Rap Payee Type ID:</b>	Corporation
<b>Rap Status:</b>	Paid				<b>Reimbursement Req:</b>	4532.91
<b>Application Type:</b>	Supplemental				<b>Total Reimburse:</b>	4532.91
<b>User Group Name:</b>					<b>Max Amt Reduction:</b>	2000000
<b>FPR Date:</b>	11/17/2016				<b>PSTC Date:</b>	
<b>Protest Amount:</b>						
<b>Payee:</b>		Bartlett Oil Co Inc				
<b>Spec Cond:</b>						
<b>Note:</b>		Colorado Department of Labor and Employment (CDLE)				

<b>Rap ID:</b>	RAP-28996				<b>Eligibil Type Desc:</b>	Tank Owner/Operator
<b>Protest ID:</b>					<b>Rap Payee Type ID:</b>	Corporation
<b>Rap Status:</b>	Paid				<b>Reimbursement Req:</b>	28493.59
<b>Application Type:</b>	Supplemental				<b>Total Reimburse:</b>	28493.59
<b>User Group Name:</b>					<b>Max Amt Reduction:</b>	2000000
<b>FPR Date:</b>	8/6/2015				<b>PSTC Date:</b>	
<b>Protest Amount:</b>						
<b>Payee:</b>		Bartlett Oil Co Inc				
<b>Spec Cond:</b>						
<b>Note:</b>		Colorado Department of Labor and Employment (CDLE)				

**Corrective Action Plan (CDLE)**

<b>Action Plan No:</b>	ACTP-031109
<b>Release No:</b>	REL-007808
<b>Status:</b>	Approved

<b>Action Plan No:</b>	ACTP-024338
<b>Release No:</b>	REL-007808
<b>Status:</b>	Approved

<b>Action Plan No:</b>	ACTP-024339
<b>Release No:</b>	REL-007808
<b>Status:</b>	Approved

**Events (CDLE)**

<b>Event ID:</b>		<b>Proj. Closure Date:</b>	
<b>Alt Event ID:</b>		<b>Category:</b>	
<b>Status:</b>	Closed	<b>Sardonyx ID:</b>	
<b>UST Tank Count:</b>	6	<b>MTBE Classifica:</b>	
<b>AST Tank Count:</b>	0	<b>Sum of Reimbur Amt:</b>	
<b>Source of Release:</b>	Tank	<b>Reviewer Full Name:</b>	
<b>Cause of Release:</b>		<b>Logged On:</b>	3/13/2014
<b>Confirm Rel Dt:</b>	3/10/2014	<b>Logged By:</b>	
<b>Site Name:</b>	Littleton GS Property LLC		
<b>Loc Addr:</b>			
<b>Loc Addr2:</b>			

Map Key	Number of Records	Direction	Distance (mi/ft)	Elev/Diff (ft)	Site	DB
---------	-------------------	-----------	------------------	----------------	------	----

Loc Addr3:  
Aka Name:  
Aka Loc Addr:

**Events (CDLE)**

<b>Event ID:</b>	12447	<b>Proj. Closure Date:</b>	
<b>Alt Event ID:</b>		<b>Category:</b>	
<b>Status:</b>	Closed	<b>Sardonyx ID:</b>	
<b>UST Tank Count:</b>	6	<b>MTBE Classifica:</b>	Pathway Eliminated
<b>AST Tank Count:</b>	0	<b>Sum of Reimbur Amt:</b>	6177.69
<b>Source of Release:</b>		<b>Reviewer Full Name:</b>	Julia Fraser
<b>Cause of Release:</b>	Physical Damage	<b>Logged On:</b>	2/12/2016
<b>Confirm Rel Dt:</b>	2/10/2016	<b>Logged By:</b>	
<b>Site Name:</b>	Littleton GS Property LLC		
<b>Loc Addr:</b>			
<b>Loc Addr2:</b>			
<b>Loc Addr3:</b>			
<b>Aka Name:</b>			
<b>Aka Loc Addr:</b>			

**Reimbursement Application (CDLE)**

<b>Rap ID:</b>	RAP-31038	<b>Eligibil Type Desc:</b>	Tank Owner/Operator
<b>Protest ID:</b>		<b>Rap Payee Type ID:</b>	Corporation
<b>Rap Status:</b>	Withdrawn	<b>Reimbursement Req:</b>	0
<b>Application Type:</b>	Original	<b>Total Reimburse:</b>	0
<b>User Group Name:</b>		<b>Max Amt Reduction:</b>	2000000
<b>FPR Date:</b>		<b>PSTC Date:</b>	
<b>Protest Amount:</b>			
<b>Payee:</b>	Bartlett Oil Co Inc		
<b>Spec Cond:</b>	Colorado Department of Labor and Employment (CDLE)		
<b>Note:</b>			

<b>Rap ID:</b>	RAP-31229	<b>Eligibil Type Desc:</b>	Tank Owner/Operator
<b>Protest ID:</b>		<b>Rap Payee Type ID:</b>	Corporation
<b>Rap Status:</b>	Paid	<b>Reimbursement Req:</b>	14713.61
<b>Application Type:</b>	Original	<b>Total Reimburse:</b>	14713.61
<b>User Group Name:</b>		<b>Max Amt Reduction:</b>	2000000
<b>FPR Date:</b>	4/21/2017	<b>PSTC Date:</b>	4/21/2017
<b>Protest Amount:</b>			
<b>Payee:</b>	Bartlett Oil Co Inc		
<b>Spec Cond:</b>	Colorado Department of Labor and Employment (CDLE)		
<b>Note:</b>			

<b>Rap ID:</b>	RAP-31732	<b>Eligibil Type Desc:</b>	Tank Owner/Operator
<b>Protest ID:</b>		<b>Rap Payee Type ID:</b>	Corporation
<b>Rap Status:</b>	Paid	<b>Reimbursement Req:</b>	1464.08
<b>Application Type:</b>	Supplemental	<b>Total Reimburse:</b>	1464.08
<b>User Group Name:</b>		<b>Max Amt Reduction:</b>	2000000
<b>FPR Date:</b>	9/13/2017	<b>PSTC Date:</b>	
<b>Protest Amount:</b>			
<b>Payee:</b>	Bartlett Oil Co Inc		
<b>Spec Cond:</b>	Colorado Department of Labor and Employment (CDLE)		
<b>Note:</b>			

**Events (CDLE)**

<b>Event ID:</b>		<b>Proj. Closure Date:</b>	
<b>Alt Event ID:</b>		<b>Category:</b>	
<b>Status:</b>	Closed	<b>Sardonyx ID:</b>	
<b>UST Tank Count:</b>	6	<b>MTBE Classifica:</b>	
<b>AST Tank Count:</b>	0	<b>Sum of Reimbur Amt:</b>	
<b>Source of Release:</b>	Unknown	<b>Reviewer Full Name:</b>	
<b>Cause of Release:</b>		<b>Logged On:</b>	11/26/2013



Map Key	Number of Records	Direction	Distance (mi/ft)	Elev/Diff (ft)	Site	DB
---------	-------------------	-----------	------------------	----------------	------	----

**Confirm Rel Dt:** 11/22/2013  
**Site Name:** Littleton GS Property LLC  
**Loc Addr:**  
**Loc Addr2:**  
**Loc Addr3:**  
**Aka Name:**  
**Aka Loc Addr:**

**Logged By:**

**Facility (CDLE)**

<b>Owner Costis ID:</b>	OWNR-23301	<b>Type:</b>	Retail
<b>No of Active Tanks:</b>	2	<b>Facility Owner:</b>	Littleton GS Property LLC
<b>No of Metred Prod:</b>	26		

**Events (COSTIS) (As of October 2021)**

<b>Event ID:</b>	11959	<b>Log Date:</b>	12/5/2013 2:46:18 PM
<b>Process Status Name:</b>	Closed		
<b>Site Name:</b>	Littleton Conoco		
<b>Facility Name:</b>			
<b>Address:</b>	5890 S Santa Fe Dr Littleton CO 80120		
<b>Loc Address:</b>	5890 S Santa Fe Dr Littleton 80120		
<b>Loc City:</b>	Littleton		
<b>Loc County:</b>	Arapahoe		

**Reimbursement Application (COSTIS) (As of October 2021)**

<b>RAP ID:</b>	28162	<b>Event ID:</b>	11959
<b>Facility ID:</b>	5363	<b>PSTC Date:</b>	1/16/2015
<b>Payee Name:</b>	Bartlett Oil Co Inc		
<b>RAP ID:</b>	28996	<b>Event ID:</b>	11959
<b>Facility ID:</b>	5363	<b>PSTC Date:</b>	
<b>Payee Name:</b>	Bartlett Oil Co Inc		
<b>RAP ID:</b>	28056	<b>Event ID:</b>	11959
<b>Facility ID:</b>	5363	<b>PSTC Date:</b>	
<b>Payee Name:</b>	Bartlett Oil Co Inc		
<b>RAP ID:</b>	31844	<b>Event ID:</b>	11959
<b>Facility ID:</b>	5363	<b>PSTC Date:</b>	
<b>Payee Name:</b>	Bartlett Oil Co Inc		
<b>RAP ID:</b>	32733	<b>Event ID:</b>	11959
<b>Facility ID:</b>	5363	<b>PSTC Date:</b>	
<b>Payee Name:</b>	Bartlett Oil Co Inc		
<b>RAP ID:</b>	32749	<b>Event ID:</b>	11959
<b>Facility ID:</b>	5363	<b>PSTC Date:</b>	
<b>Payee Name:</b>	Bartlett Oil Co Inc		
<b>RAP ID:</b>	35345	<b>Event ID:</b>	11959
<b>Facility ID:</b>	5363	<b>PSTC Date:</b>	
<b>Payee Name:</b>	Bartlett Oil Co Inc		
<b>RAP ID:</b>	30941	<b>Event ID:</b>	11959
<b>Facility ID:</b>	5363	<b>PSTC Date:</b>	
<b>Payee Name:</b>	Bartlett Oil Co Inc		
<b>RAP ID:</b>	33466	<b>Event ID:</b>	11959
<b>Facility ID:</b>	5363	<b>PSTC Date:</b>	
<b>Payee Name:</b>	Bartlett Oil Co Inc		
<b>RAP ID:</b>	30895	<b>Event ID:</b>	11959
<b>Facility ID:</b>	5363	<b>PSTC Date:</b>	

Map Key	Number of Records	Direction	Distance (mi/ft)	Elev/Diff (ft)	Site	DB
<b>Payee Name:</b>		Bartlett Oil Co Inc				
<b>RAP ID:</b>	31733			<b>Event ID:</b>	11959	
<b>Facility ID:</b>	5363			<b>PSTC Date:</b>		
<b>Payee Name:</b>		Bartlett Oil Co Inc				
<b>RAP ID:</b>	34549			<b>Event ID:</b>	11959	
<b>Facility ID:</b>	5363			<b>PSTC Date:</b>		
<b>Payee Name:</b>		Bartlett Oil Co Inc				

**Events (COSTIS) (As of October 2021)**

<b>Event ID:</b>	12009			<b>Log Date:</b>	3/26/2014 10:32:56 AM
<b>Process Status Name:</b>	Closed				
<b>Site Name:</b>	Littleton Conoco				
<b>Facility Name:</b>					
<b>Address:</b>	5890 S Santa Fe Dr Littleton CO 80120				
<b>Loc Address:</b>	5890 S Santa Fe Dr Littleton 80120				
<b>Loc City:</b>	Littleton				
<b>Loc County:</b>	Arapahoe				

**Events (COSTIS) (As of October 2021)**

<b>Event ID:</b>	10785			<b>Log Date:</b>	1/21/2009 11:53:16 AM
<b>Process Status Name:</b>	Closed				
<b>Site Name:</b>	Littleton Conoco				
<b>Facility Name:</b>					
<b>Address:</b>	5890 S Santa Fe Dr Littleton CO 80120				
<b>Loc Address:</b>	5890 S Santa Fe Blvd Littleton 80120				
<b>Loc City:</b>	Littleton				
<b>Loc County:</b>	Arapahoe				

**Events (COSTIS) (As of October 2021)**

<b>Event ID:</b>	12447			<b>Log Date:</b>	2/12/2016 11:02:16 AM
<b>Process Status Name:</b>	Closed				
<b>Site Name:</b>	Littleton Conoco				
<b>Facility Name:</b>					
<b>Address:</b>	5890 S Santa Fe Dr Littleton CO 80120				
<b>Loc Address:</b>	5890 S Santa Fe Dr Littleton 80120				
<b>Loc City:</b>	Littleton				
<b>Loc County:</b>	Arapahoe				

**Reimbursement Application (COSTIS) (As of October 2021)**

<b>RAP ID:</b>	31038			<b>Event ID:</b>	12447
<b>Facility ID:</b>	5363			<b>PSTC Date:</b>	
<b>Payee Name:</b>		Bartlett Oil Co Inc			
<b>RAP ID:</b>	31229			<b>Event ID:</b>	12447
<b>Facility ID:</b>	5363			<b>PSTC Date:</b>	4/21/2017
<b>Payee Name:</b>		Bartlett Oil Co Inc			
<b>RAP ID:</b>	31732			<b>Event ID:</b>	12447
<b>Facility ID:</b>	5363			<b>PSTC Date:</b>	
<b>Payee Name:</b>		Bartlett Oil Co Inc			

**Reimbursement Application (COSTIS) (As of October 2021)**

<b>RAPS ID:</b>	34548			<b>Facility ID:</b>	5363
<b>Event ID:</b>	13002			<b>PSTC Date:</b>	
<b>Payee Name:</b>		Bartlett Oil Co Inc			
<b>Facility Name:</b>		Littleton GS Property LLC			

Map Key	Number of Records	Direction	Distance (mi/ft)	Elev/Diff (ft)	Site	DB
---------	-------------------	-----------	------------------	----------------	------	----

Address1: 5890 S Santa Fe Dr Littleton 80120

**OPS Regulated Storage Tanks**

No of Tanks: 2

**OPS Petroleum Release Events in Colorado - Petroleum Release Events**

<b>Event ID:</b>	12009	<b>Phone:</b>	(720) 326-1997
<b>Release No:</b>	REL-007809	<b>City:</b>	Littleton
<b>Status:</b>	Closed	<b>Zip:</b>	80120
<b>Release Date:</b>	3/11/2014	<b>State:</b>	CO
<b>Closure Date:</b>	5/1/2014	<b>County:</b>	Arapahoe
<b>NFA Type:</b>	Tier I	<b>Latitude:</b>	39.61053
<b>Release Cause:</b>	Other	<b>Longitude:</b>	-105.020715
<b>Reimbursement Total:</b>		<b>Latitude Longitude:</b>	39.61053, -105.020715
<b>Contact:</b>	Julia Fraser		
<b>Release Source:</b>			
<b>Site Name:</b>	Littleton GS Property LLC		
<b>Address:</b>	5890 S Santa Fe Dr		
<b>Email:</b>	julia.fraser@state.co.us		
<b>Link :</b>	https://socgov18.force.com/s/release/a183h000003KXHv		

**OPS Petroleum Release Events in Colorado - Petroleum Release Events**

<b>Event ID:</b>	10785	<b>Phone:</b>	(303) 318-4357
<b>Release No:</b>	REL-007807	<b>City:</b>	Littleton
<b>Status:</b>	Closed	<b>Zip:</b>	80120
<b>Release Date:</b>	1/16/2009	<b>State:</b>	CO
<b>Closure Date:</b>	2/19/2009	<b>County:</b>	Arapahoe
<b>NFA Type:</b>	Tier I	<b>Latitude:</b>	39.61053
<b>Release Cause:</b>	Install Error	<b>Longitude:</b>	-105.020715
<b>Reimbursement Total:</b>		<b>Latitude Longitude:</b>	39.61053, -105.020715
<b>Contact:</b>	Zach Hope		
<b>Release Source:</b>			
<b>Site Name:</b>	Littleton GS Property LLC		
<b>Address:</b>	5890 S Santa Fe Dr		
<b>Email:</b>	cdle_ops_public_record_center@state.co.us		
<b>Link :</b>	https://socgov18.force.com/s/release/a183h000003KXHt		

**OPS Petroleum Release Events in Colorado - Petroleum Release Events**

<b>Event ID:</b>	11959	<b>Phone:</b>	(720) 326-1997
<b>Release No:</b>	REL-007808	<b>City:</b>	Littleton
<b>Status:</b>	Closed	<b>Zip:</b>	80120
<b>Release Date:</b>	11/22/2013	<b>State:</b>	CO
<b>Closure Date:</b>	3/30/2020	<b>County:</b>	Arapahoe
<b>NFA Type:</b>	Tier III	<b>Latitude:</b>	39.61053
<b>Release Cause:</b>	Other	<b>Longitude:</b>	-105.020715
<b>Reimbursement Total:</b>		<b>Latitude Longitude:</b>	39.61053, -105.020715
<b>Contact:</b>	Julia Fraser		
<b>Release Source:</b>			
<b>Site Name:</b>	Littleton GS Property LLC		
<b>Address:</b>	5890 S Santa Fe Dr		
<b>Email:</b>	julia.fraser@state.co.us		
<b>Link :</b>	https://socgov18.force.com/s/release/a183h000003KXHh		

**OPS Petroleum Release Events in Colorado - Petroleum Release Events**

<b>Event ID:</b>	12447	<b>Phone:</b>	(720) 326-1997
<b>Release No:</b>	REL-007810	<b>City:</b>	Littleton
<b>Status:</b>	Closed	<b>Zip:</b>	80120
<b>Release Date:</b>	2/10/2016	<b>State:</b>	CO

Map Key	Number of Records	Direction	Distance (mi/ft)	Elev/Diff (ft)	Site	DB
<b>Closure Date:</b>	10/6/2016				<b>County:</b> Arapahoe	
<b>NFA Type:</b>	Tier II				<b>Latitude:</b> 39.61053	
<b>Release Cause:</b>	Physical Damage				<b>Longitude:</b> -105.020715	
<b>Reimbursement Total:</b>					<b>Latitude Longitude:</b> 39.61053, -105.020715	
<b>Contact:</b>	Julia Fraser					
<b>Release Source:</b>						
<b>Site Name:</b>	Littleton GS Property LLC					
<b>Address:</b>	5890 S Santa Fe Dr					
<b>Email:</b>	julia.fraser@state.co.us					
<b>Link :</b>	https://socgov18.force.com/s/release/a183h000003KXHW					

<a href="#">69</a>	5 of 8	SW	0.00 / 0.00	5,340.65 / -6	LITTLETON GS PROP - LITTLETON CONOCO 5890 S. SANTA FE DR. LITTLETON CO 80120	FINDS/FRS
--------------------	--------	----	-------------	---------------	---	-----------

**Registry ID:** 110070824226  
**FIPS Code:** 08005  
**HUC Code:** 10190002  
**Site Type Name:** STATIONARY  
**Location Description:**  
**Supplemental Location:**  
**Create Date:** 10-AUG-20  
**Update Date:**  
**Interest Types:** AIR EMISSIONS CLASSIFICATION UNKNOWN, AIR MINOR  
**SIC Codes:**  
**SIC Code Descriptions:**  
**NAICS Codes:**  
**NAICS Code Descriptions:**  
**Conveyor:** FRS-GEOCODE  
**Federal Facility Code:**  
**Federal Agency Name:**  
**Tribal Land Code:**  
**Tribal Land Name:**  
**Congressional Dist No:** 06  
**Census Block Code:** 080050065011024  
**EPA Region Code:** 08  
**County Name:** ARAPAHOE  
**US/Mexico Border Ind:**  
**Latitude:** 39.61056  
**Longitude:** -105.02113  
**Reference Point:** CENTER OF A FACILITY OR STATION  
**Coord Collection Method:** ADDRESS MATCHING-HOUSE NUMBER  
**Accuracy Value:** 30  
**Datum:** NAD83  
**Source:**  
**Facility Detail Rprt URL:** https://ofmpub.epa.gov/frs\_public2/fii\_query\_detail.disp\_program\_facility?p\_registry\_id=110070824226  
**Data Source:** Facility Registry Service - Single File  
**Program Acronyms:**

AIR:CO0000000800501751, EIS:20161611

<a href="#">69</a>	6 of 8	SW	0.00 / 0.00	5,340.65 / -6	Littleton GS Property LLC 5890 S Santa Fe Dr Littleton CO 80120	LUST TRUST
--------------------	--------	----	-------------	---------------	---	------------

**Facility ID:** 5363  
**TtlAmtAppvdForReim** 512913.88  
**Event ID:** 11959  
**Release Date:** 11/22/2013  
**County:** Arapahoe

<a href="#">69</a>	7 of 8	SW	0.00 / 0.00	5,340.65 / -6	Littleton GS Property LLC 5890 S Santa Fe Dr	LUST TRUST
--------------------	--------	----	-------------	---------------	---	------------

Map Key	Number of Records	Direction	Distance (mi/ft)	Elev/Diff (ft)	Site	DB
---------	-------------------	-----------	------------------	----------------	------	----

Littleton CO 80120

Facility ID:	5363	Event ID:	12447
TtlAmtAppvdForReim	16177.69	Release Date:	2/10/2016
County:	Arapahoe		

<a href="#">69</a>	8 of 8	SW	0.00 / 0.00	5,340.65 / -6	LITTLETON GS PROP - LITTLETON CONOCO 5890 S. SANTA FE DR. LITTLETON CO 80120	AIR PERMITS
--------------------	--------	----	-------------	---------------	--	-------------

APCD Site ID:	005-1751	Sip Status Co:	FALSE
Site ID:	1751	Sip Status O3:	FALSE
Fed Facility ID:		Site Cont Company:	
County:	ARAPAHOE	Descriptn Category:	PC
Addr County Name:	ARAPAHOE	Site First Name:	SUKPREET
Address Type:	STREET	Site Full Name:	SUKPREET SINGH
Air Program:	B	Site Last Name:	SINGH
Air Acid Precip:		Site Title:	
Class Apen Exempt:		Site Phone:	(303)794-6305
Class CFC:		Site Fax:	
Class Condensate :		No Employees:	0.0
Class Fesop:		Site Geocode Date:	24-Jul-2020 10:15:56
Class Mact:		Pt Lin Are:	P
Class Neshap:		Src Scale:	2
Class Non Fed Rpt:		Verification:	
NSPS Federal:		NAICS Prime:	457110
Class NSPS State:		NAICS Second:	
Class NSR:		Sic Prime:	5541
Class PSD:		Sic Second:	
Sip Fed Jd:		Site Operat Stat:	O
Class Sip Federal:	B	Owner Cust:	9920109333
Air Title:		Method Code:	I2
Class Tribal:		Site Lat:	393637.9867
CMS Category:		Site Long:	1050114.5386
CMS Frequency:	0	UTM Horiz:	498.222
Cpts Bogus Ind:	FALSE	UTM Vert:	4384.533
Govt Fac Classifi:	0	UTM Zone:	13.0
Hap Classifi:		Vert Dat:	1
NAA NSR Classifi:		Vert Meas:	1627.97
Op Classification:		Vert Meas Acc:	3.0
Property Area:	0.0	Vert Meth Coll:	OT
PSD Classifi:		Site Horiz Dat:	2
City FIPS Code:	45255	Acc Units:	METERS
State FIPS:	08	Accuracy:	30.0
County FIPS:	005	Date Coll:	24-Jul-2020 10:15:56
Addr County FIPS:	005		
Permit App:	LITTLETON GS PROP - LITTLETON CONOCO		
SIC Sec Desc:			
Site Email:	PREET80601@GMAIL.COM		
SIC Pri Desc:	AUTOMOTIVE DEALERS AND GASOLINE SERVICE STATIONS - Gasoline Service Station		
Site Description:	RETAIL FUEL STATION		
Site LL Description:	Elevation source: 3DEP 1/3 arc-second		

Sip Prog1:		Sip Prog3 Area:	
Sip Prog1 Area:		Sip Prog4:	
Sip Prog2:		Sip Prog4 Area:	
Sip Prog2 Area:		Sip Prog5:	
Sip Prog3:			

Site Owner

Owner Bill Cycle:	4	Mail Fax:	
Owner Description:	RETAIL FUEL STATION	Mail Full Name:	SUKPREET SINGH

Map Key	Number of Records	Direction	Distance (mi/ft)	Elev/Diff (ft)	Site	DB
Mail Addr 1:	5890 S. SANTA FE DR.				Mail First Name:	SUKPREET
Mail Addr 2:					Mail Last Name:	SINGH
Mail Type:	STREET				Mail Phone:	(303)794-6305
Mail City:	LITTLETON				Mail Province:	
Mail City Cd:	45255				Mail State:	08
Mail Company:					Mail Title:	
Mail Country Cd:					Mail Zip:	80120-
Owner Name:	LITTLETON GS PROPERTY, LLC					
Owner Mail Email:	PREET80601@GMAIL.COM					

**Site Pollutant**

Site ID:	1751	Pk Co:	
State FIPS:	08	Pk Co Mc:	Z
County FIPS:	005	Pk Co Re:	
Data Year:	2018	Pk Co Re Mc:	Z
Inventory Year:	2023	Pk Co Re Units:	PD
Inventory Year 2:	23	Pk Co Unc:	
Pollutant Code:	VOC	Pk Co Units:	PD
Is Colorado Hap:	FALSE	Pk O3:	
Is Criteria:	TRUE	Pk O3 Mc:	Z
Is EPCRA Only:	FALSE	Pk O3 Re:	
Is Hap:	FALSE	Pk O3 Re Mc:	Z
NEI Pollutant ID:	VOC	Pk O3 Re Units:	PD
Ozone Depleting:	FALSE	Pk O3 Unc:	
Estim:	0.684036	Pk O3 Units:	PD
Estim Mc:	Z	EMIS Pot:	
Estim Unc:	3.344014	Pot Mc:	
Estim Units:	TY	Pot Unc:	
Limit1:		Pot Unc Mc:	
Limit1 Mc:		Pot Unc Units:	
Limit1 Units:		Pot Units:	
Limit2:		Re Estim:	0.0
Limit2 Mc:		Re Estim Mc:	Z
Limit2 Units:		Re ESTIM Units:	TY
Pollutant Name:	VOLATILE ORGANIC COMPOUNDS		

**Stack**

Site ID:	1751	Plume Height:	10
Stack ID:	001	Rough Terrain Ind:	N
State FIPS:	08	Diameter:	0.0
County FIPS:	005	Diameter Meter:	0.0
Data Year:	2018	Geo Origin:	plant
Inventory Year:	2023	Height:	0.0
Inventory Year 2:	23	Height Meter:	0.0
Apcd Stack ID:	005-1751-S001	Horiz Dat:	2
Cem Recorder Flag:	No	Lining Code:	1
Distance:		Acc Units:	4
Exit Gas Flow Rate:	0.0	Accuracy:	30.0
Exit Gas Temp:	70.0	Method Code:	I2
Exit Gas Kelvin:	294.0	Pt Lin Area:	P
Gas Velocity:	0.0	Src Scale:	2
Gas Meters Sec:	0.0	Latitude:	393637.9867
Bldg Height:	0	Longitude:	1050114.5386
Bldg Length:	0	Type Code:	F
Bldg Width:	0	UTM Horiz:	498.222
Stack Height:	0	UTM Vert:	4384.533
NEI Em Rls Pt Typ:	1	Vert Meas:	1627.97
NEI Exit Gas Flow:	0.0	UTM Zone:	13.0
NEI Horiz Mc:	019	X Coord:	-105.02070516666666
NEI Ref Pt Code:	105	Y Coord:	39.61055186111111
Emission Release Desc:	UNDERGROUND GASOLINE TANKS		
Description:	Elevation source: 3DEP 1/3 arc-second		
Description Category:	PC		
Stack Type:	FUGITIVE EMISSIONS, NO STACK EXISTS		

Map Key	Number of Records	Direction	Distance (mi/ft)	Elev/Diff (ft)	Site	DB
---------	-------------------	-----------	------------------	----------------	------	----

**Stack Pollutant**

<b>Site ID:</b>	1751	<b>Pk Co:</b>	
<b>Stack ID:</b>	001	<b>Pk Co Mc:</b>	Z
<b>State Fips:</b>	08	<b>Pk Co Re:</b>	
<b>County Fip:</b>	005	<b>Pk Co Re Mc:</b>	Z
<b>Data Year:</b>	2018	<b>Pk Co Re Units:</b>	PD
<b>Inventory Year:</b>	2023	<b>Pk Co Unc:</b>	
<b>Inventory Year 2:</b>	23	<b>Pk Co Units:</b>	PD
<b>Pollutant Code:</b>	VOC	<b>Pk O3:</b>	
<b>Is Colorado Hap:</b>	FALSE	<b>Pk O3 Mc:</b>	Z
<b>Is Criteria:</b>	TRUE	<b>Pk O3 Re:</b>	
<b>Is Epcra Only:</b>	FALSE	<b>Pk O3 Re Mc:</b>	Z
<b>Is Hap:</b>	FALSE	<b>Pk O3 Re Units:</b>	PD
<b>Ozone Depleting:</b>	FALSE	<b>Pk O3 Unc:</b>	
<b>Estim:</b>	0.684036	<b>Pk O3 Units:</b>	PD
<b>Estim Mc:</b>	Z	<b>Pot:</b>	
<b>Estim Unc:</b>	3.344014	<b>Pot Mc:</b>	
<b>Estim Units:</b>	TY	<b>Pot Unc:</b>	
<b>Limit1:</b>		<b>Pot Unc Mc:</b>	
<b>Limit1 Mc:</b>		<b>Pot Unc Units:</b>	
<b>Limit1 Units:</b>		<b>Pot Units:</b>	
<b>Limit2:</b>		<b>Re Estim:</b>	0.0
<b>Limit2 Mc:</b>		<b>Re Estim Mc:</b>	Z
<b>Limit2 Units:</b>		<b>Re Estim Units:</b>	TY
<b>Pollutant Name:</b>	VOLATILE ORGANIC COMPOUNDS		

<b>70</b>	1 of 3	<b>NNE</b>	<b>0.00 / 0.00</b>	<b>5,344.51 / -2</b>	<b>Arapahoe County Admin Bldg 5334 S Prince St Littleton 80120 CO</b>	<b>UST</b>
-----------	--------	------------	--------------------	----------------------	---	------------

<b>Facility ID:</b>	14762	<b>Fac Name (COSTIS):</b>	Arapahoe County Admin Bldg
<b>FacilityName(OPS):</b>	Arapahoe County Admin Bldg	<b>Address (COSTIS):</b>	5334 S Prince St Littleton 80120
<b>FacilityType(OPS):</b>	Non-Retail	<b>County (COSTIS):</b>	Arapahoe
<b>Fac Category (OPS):</b>	Other	<b>Latitude (CDLE):</b>	39.619786
<b>Address (OPS):</b>	5334 S Prince St	<b>Longitude (CDLE):</b>	-105.013878
<b>City (OPS):</b>	Littleton	<b>Fac Type (CDLE):</b>	Non-Retail
<b>Zip Code (OPS):</b>	80120	<b>FacCategory(CDLE):</b>	Other
<b>County (OPS):</b>	Arapahoe	<b>State (OPS):</b>	CO
<b>LatLong (OPS):</b>	39.619786, -105.013878	<b>City (CDLE):</b>	Littleton
<b>FacName (CDLE):</b>	Arapahoe County Admin Bldg	<b>Zip (CDLE):</b>	80120
<b>Address (CDLE):</b>	5334 S Prince St	<b>County (CDLE):</b>	Arapahoe
<b>State (CDLE):</b>			
<b>Data Source(s):</b>	Colorado Storage Tank Information System (COSTIS) (As of October, 2021); Colorado Department of Labor and Employment (CDLE); Oil & Public Safety(OPS) Regulated Storage Tanks		

**Facility Information (CDLE)**

<b>Count of Tank Tag:</b>	0	<b>Accnt Holdr Name:</b>	Arapahoe County
<b>No. Dispensers:</b>	0	<b>Type:</b>	Non-Retail
<b>Owner ID:</b>	OWNR-310		

**Owner Information (CDLE)**

<b>Contact Name:</b>	Arapahoe County	<b>Middle Init:</b>	
<b>First Name:</b>			
<b>Company Name:</b>	Arapahoe County		
<b>Last Name:</b>	Arapahoe County		
<b>Address:</b>	7600 S Peoria St, Englewood, CO 80112		
<b>Comment:</b>	PAT SKAYHILL OR STEVE MILLER: KATHY BEACH OPERATIONAL COMPLIANCE CONTACT		

**UST Tanks (COSTIS) (As of October 2021)**

Map Key	Number of Records	Direction	Distance (mi/ft)	Elev/Diff (ft)	Site	DB
---------	-------------------	-----------	------------------	----------------	------	----

<b>Tank ID:</b>	32568			<b>Owner ID:</b>	310	
<b>Tank Tag:</b>	'14762-1			<b>Tank Owner:</b>		
<b>Tank Type Desc:</b>	UST			<b>County:</b>	Arapahoe	
<b>Tank Count:</b>	46668			<b>Product Name:</b>	Unknown	
<b>Capacity:</b>						
<b>Facility Owner:</b>		Arapahoe County				
<b>Facility Name Address:</b>		Arapahoe County Admin Bldg 5334 S Prince St Littleton 80120				

**UST Tanks 1 (CDLE)**

<b>Tank Tag:</b>	14762-1			<b>Overfill Preven:</b>		
<b>Tank Type:</b>	UST			<b>Product Type/Name:</b>	Unknown	
<b>Tank Status:</b>	Permanently Closed			<b>Piping Wall Type:</b>	None	
<b>Capacity:</b>				<b>Tank Wall Type:</b>		
<b>Install Date:</b>				<b>Piping System:</b>		
<b>Date Closed:</b>	5/6/1999			<b>Piping Type:</b>	Other	
<b>Tank Material:</b>		Not Listed				
<b>Piping Material:</b>		Not Listed				

**UST Tanks 2 (CDLE)**

<b>Closure Meth ID:</b>				<b>No Fee:</b>	No	
<b>Unregulated:</b>	FALSE			<b>Anch Method Desc:</b>		
<b>Last Used Date:</b>				<b>Pipe Reld Meth1 ID:</b>	T13/L13: Not Listed	
<b>Del Prohib Date:</b>				<b>Pipe Reldet Date:</b>		
<b>Spill Protected:</b>				<b>Backfill Mat Desc:</b>		
<b>Spl Container Size:</b>				<b>Bfill DrtCvr Amt:</b>		
<b>Spl Protection Dt:</b>				<b>Manifold:</b>	No	
<b>Spl Container Mfg:</b>				<b>Registration Date:</b>		
<b>Spl Container Mdel:</b>				<b>Compartment:</b>	FALSE	
<b>Tank Reld Meth1 ID:</b>				<b>Cpmet:</b>	No	
<b>Tank Lining Date:</b>				<b>Invault:</b>	FALSE	
<b>CP Test Date:</b>						

**Oil & Public Safety Regulated Storage Tanks (COSTIS)**

<b>Tank Tag:</b>	14762-1			<b>Leak Detector Type:</b>		
<b>Tank Status:</b>	Permanently Closed			<b>Capacity Gallons :</b>		
<b>Tank Type:</b>	UST			<b>Product:</b>	Unknown	
<b>Tank Name:</b>	TNK-029561			<b>Piping Type:</b>	Other	
<b>Installation Date:</b>				<b>Piping System:</b>		
<b>Closure Date:</b>	5/6/1999			<b>Piping Material:</b>	Not Listed	
<b>Tank Material:</b>	Not Listed			<b>Piping Wall Type:</b>	None	
<b>Tank Wall Type:</b>				<b>Address:</b>	5334 S Prince St	
<b>Facility Name:</b>	Arapahoe County Admin Bldg			<b>City:</b>	Littleton	
<b>Facility Type:</b>	Non-Retail			<b>County:</b>	Arapahoe	
<b>Facility Category:</b>	Other			<b>ZIP Code:</b>	80120	
<b>Overfill Preven:</b>						
<b>Tank Corsn Protection Meth:</b>						
<b>Tank Rel Detn Mthd Primary:</b>		T13/L13: Not Listed				
<b>Tank Rel Detn Mthd Secondary:</b>						
<b>Piping Corsn Protection (PCP):</b>						
<b>PCP at Tank:</b>						
<b>PCP at Dispenser:</b>						
<b>Piping Rel Detn Mthd Primary:</b>		T13/L13: Not Listed				
<b>Piping Rel Detn Mthd Secondary:</b>						

**UST Owner (COSTIS) (As of October 2021)**

<b>Owner ID:</b>	310			<b>Address1:</b>	7600 S Peoria St	
<b>First Name:</b>				<b>City:</b>	Englewood	
<b>Middle Init:</b>				<b>State:</b>	CO	
<b>Last Name:</b>	Arapahoe County			<b>County:</b>	Arapahoe	



Map Key	Number of Records	Direction	Distance (mi/ft)	Elev/Diff (ft)	Site	DB
---------	-------------------	-----------	------------------	----------------	------	----

Full Name: Zip Code: 80112

**Oil & Public Safety Regulated Storage Tank Details**

No of Tanks: 0

**Facility Contact Details (CDLE)**

Contact ID:	0033h00000IKxpa	Role:	Facility Owner
Costis ID:	FACOWN-14762-591-Dec 23 1998 12:00AM	Fac Contact Name:	FCON-002210
Active:	TRUE	Contact Last Name:	Arapahoe County

<a href="#">70</a>	2 of 3	NNE	0.00 / 0.00	5,344.51 / -2	Arapahoe County Admin Bldg 5334 S Prince St Littleton 80120 CO	LST
--------------------	--------	-----	-------------	---------------	--	-----

Facility ID:	14762	Fac Name(CDLE):	Arapahoe County Admin Bldg
Event ID:		Address(CDLE):	5334 S Prince St
Facility Name(OPS):	Arapahoe County Admin Bldg	Fac Type(CDLE):	Non-Retail
Facility Type(OPS):	Non-Retail	Fac Category(CDLE):	Other
Fac Category(OPS):	Other	City(CDLE):	Littleton
Address(OPS):	5334 S Prince St	Zip(CDLE):	80120
City(OPS):	Littleton	County(CDLE):	Arapahoe
Zip Code(OPS):	80120	State(CDLE):	
County(OPS):	Arapahoe	Latitude(CDLE):	39.619786
State(OPS):	CO	Longitude(CDLE):	-105.013878
Lat Long(OPS):	39.619786, -105.013878		
Fac Name(COSTIS):	Arapahoe County Admin Bldg		
Address (COSTIS):	5334 S Prince St Littleton 80120		
County (COSTIS):	Arapahoe		
Original Source:	Colorado Storage Tank Information System (COSTIS) (As of October, 2021); Colorado Department of Labor and Employment (CDLE); Oil & Public Safety(OPS) Regulated Storage Tanks; OPS Petroleum Release Events in Colorado - Petroleum Release Events		

Owner ID: 310  
Owner Name:

**Events (CDLE)**

Event ID:	7511	Proj. Closure Date:	
Alt Event ID:		Category:	
Status:	Closed	Sardonyx ID:	
UST Tank Count:	1	MTBE Classifica:	
AST Tank Count:	0	Sum of Reimbur Amt:	
Source of Release:		Reviewer Full Name:	Winifred Bromley
Cause of Release:		Logged On:	6/16/1999
Confirm Rel Dt:	6/4/1999	Logged By:	
Site Name:	Arapahoe County Admin Bldg		
Loc Addr:			
Loc Addr2:			
Loc Addr3:			
Aka Name:			
Aka Loc Addr:			

**Facility (CDLE)**

Owner Costis ID:	OWNR-310	Type:	Non-Retail
No of Active Tanks:	0	Facility Owner:	Arapahoe County
No of Metred Prod:	0		

**Events (COSTIS) (As of October 2021)**

Map Key	Number of Records	Direction	Distance (mi/ft)	Elev/Diff (ft)	Site	DB
Event ID:	7511				Log Date:	6/16/1999
Process Status Name:		Closed				
Site Name:		Arapahoe County Administration Bldg				
Facility Name:		Arapahoe County Admin Bldg				
Address:		5334 S Prince St Littleton CO 80120				
Loc Address:		5334 S Prince St Littleton 80120				
Loc City:		Littleton				
Loc County:		Arapahoe				

**OPS Regulated Storage Tanks**

No of Tanks: 0

**OPS Petroleum Release Events in Colorado - Petroleum Release Events**

Event ID:	7511	Phone:	(303) 318-4357
Release No:	REL-004650	City:	Littleton
Status:	Closed	Zip:	80120
Release Date:	6/4/1999	State:	CO
Closure Date:	10/19/1999	County:	Arapahoe
NFA Type:	RBCA-No Tier Specified	Latitude:	39.619786
Release Cause:		Longitude:	-105.013878
Reimbursement Total:		Latitude Longitude:	39.619786, -105.013878
Contact:	Winifred Bromley		
Release Source:			
Site Name:	Arapahoe County Admin Bldg		
Address:	5334 S Prince St		
Email:	cdle_ops_public_record_center@state.co.us		
Link :	https://socgov18.force.com/s/release/a183h000003KWSy		

[70](#) 3 of 3 NNE 0.00 / 0.00 5,344.51 / -2 EXCEL ENVIRONMENTAL INC. 5334 S. PRINCE ST. LITTLETON CO ASBESTOS

Permit:	10AR0141N	Source Lat:	
Permit Beg:	01/15/10	Source Lon:	
Begin Date:	01/15/10	Source County:	ARAPAHOE
End Date:	10/17/10	Elevation:	5338
Project:	ASBESTOS ABATEMENT PROJECT	Linear Feet:	
Projec Len:		Sq Feet:	555
Owner Name:		Drums:	
Location:			

[71](#) 1 of 1 N 0.00 / 0.00 5,319.24 / -28 EAST SIDE TRAIL PRINCE ST & SANTA FE DR ENGLEWOOD CO 00000 ICIS

EPA Region:	08	Federal Fac ID:	
Registry ID:	110043758341	Tribal Land Code:	
Pgm Sys ID:	COG073781	County:	Arapahoe
Pgm Sys Acnrm:	NPDES	Latitude 83:	39.6394
Permit Type:	General Permit Covered Facility	Longitude 83:	-105.0147

[72](#) 1 of 3 SSW 0.00 / 0.00 5,345.41 / -2 ARAPAHOE COMMUNITY COLLEGE VARIOUS LOCATIONS LITTLETON CO 80120 FINDS/FRS

Registry ID:	110043732495
FIPS Code:	08005
HUC Code:	10190002
Site Type Name:	STATIONARY
Location Description:	
Supplemental Location:	

Map Key	Number of Records	Direction	Distance (mi/ft)	Elev/Diff (ft)	Site	DB
<b>Create Date:</b>		29-AUG-11				
<b>Update Date:</b>		11-JAN-16				
<b>Interest Types:</b>		ICIS-NPDES NON-MAJOR, PHASE II MS4				
<b>SIC Codes:</b>		9511				
<b>SIC Code Descriptions:</b>		AIR AND WATER RESOURCE AND SOLID WASTE MANAGEMENT				
<b>NAICS Codes:</b>						
<b>NAICS Code Descriptions:</b>						
<b>Conveyor:</b>		ICIS				
<b>Federal Facility Code:</b>						
<b>Federal Agency Name:</b>						
<b>Tribal Land Code:</b>						
<b>Tribal Land Name:</b>						
<b>Congressional Dist No:</b>		06				
<b>Census Block Code:</b>		080050065011043				
<b>EPA Region Code:</b>		08				
<b>County Name:</b>		ARAPAHOE				
<b>US/Mexico Border Ind:</b>						
<b>Latitude:</b>		39.609				
<b>Longitude:</b>		-105.019				
<b>Reference Point:</b>		CENTER OF A FACILITY OR STATION				
<b>Coord Collection Method:</b>						
<b>Accuracy Value:</b>		9999				
<b>Datum:</b>		NAD83				
<b>Source:</b>						
<b>Facility Detail Rprt URL:</b>		https://ofmpub.epa.gov/frs_public2/fii_query_detail.disp_program_facility?p_registry_id=110043732495				
<b>Data Source:</b>		Facility Registry Service - Single File				
<b>Program Acronyms:</b>						
NPDES:COR070048						

<a href="#">72</a>	2 of 3	SSW	0.00 / 0.00	5,345.41 / -2	ARAPAHOE COMMUNITY COLLEGE MS4 VARIOUS LOCATIONS LITTLETON CO 80120	ICIS
<b>EPA Region:</b>		08		<b>Federal Fac ID:</b>		
<b>Registry ID:</b>		110043732495		<b>Tribal Land Code:</b>		
<b>Pgm Sys ID:</b>		COR070048		<b>County:</b> Arapahoe		
<b>Pgm Sys Acnm:</b>		NPDES		<b>Latitude 83:</b> 39.609		
<b>Permit Type:</b>		General Permit Covered Facility		<b>Longitude 83:</b> -105.019		

<a href="#">72</a>	3 of 3	SSW	0.00 / 0.00	5,345.41 / -2	Arapahoe Community College City of Littleton Littleton CO 80120	PDES
<b>Permit ID:</b>		COR070048		<b>SW Constr Activity:</b>		
<b>Permit Status:</b>		Admin continued		<b>SW Constr End Date:</b>		
<b>Permit Sector:</b>		MS4		<b>Permit SIC 1:</b> 9511		
<b>Previous Permit ID:</b>				<b>Permit SIC 2:</b>		
<b>Regulation ID:</b>		38		<b>Permit SIC 3:</b>		
<b>Facility Name:</b>		Arapahoe Community College		<b>Permit SIC 4:</b>		
<b>Facility Address:</b>		City of Littleton		<b>Permittee:</b> Arapahoe Community College		
<b>Facility Address 2:</b>				<b>Former Permittee:</b>		
<b>Facility City:</b>		Littleton		<b>Activity Desc:</b>		
<b>Facility State:</b>		CO		<b>Issue Date:</b> 3/10/2008		
<b>Facility ZIP:</b>		80120		<b>Effective Date:</b> 3/10/2008		
<b>Facility County:</b>		Arapahoe		<b>Expiration Date:</b> 3/9/2013		
<b>Facility Latitude:</b>		39.609		<b>Permit Sector1:</b>		
<b>Facility Longitude:</b>		-105.019		<b>Permit Sector2:</b>		
<b>Facility SIC Code:</b>		9511		<b>Use category:</b>		
<b>Facility Type:</b>				<b>Termination Date:</b>		
<b>Water Category:</b>				<b>Issuing Org Type:</b> ST6		
<b>Immediate Water:</b>		South Platte River		<b>App Received Date:</b> 9/16/2021		
<b>Receiving Water:</b>		South Platte River		<b>Ct Status Start Date:</b>		
<b>Stream Segment:</b>		COSPUS14		<b>Ct Status End Date:</b>		

Map Key	Number of Records	Direction	Distance (mi/ft)	Elev/Diff (ft)	Site	DB
---------	-------------------	-----------	------------------	----------------	------	----

Fee Category:	XIII-A					
Add Fee Category 1:						
Add Fee Category 2:						
Add Fee Category 3:						
General Permit Tye:						
Compliance Tracking Status:	Y					
SW Constr Start Date:						
Reuse Treater:						
Facility Class First:						
Facility Description:						
Fac Horizontal Coll. Method:						
Facility ICIS Ownership Type:						
Associated Pot W:						
SW Constr Total Acres:						
Reuse Treater ID:						
SW Constr Disturb Acres:						
Facility Class Second:						
Facility Reference Point:						
Major Minor:						
Major River Basin:		South Platte basin				
Total App on Average Flow No:						
Total App Design Flow No:						
Apprvd for Eltrnc Sub:		Yes				

**Facility Contact**

Facility Contact Org:	Arapahoe Community College
Facility Contact First Name:	Devin
Facility Contact Last Name:	Asbury
Facility Contact Title:	Dir Facilities
Facility Contact Address:	5900 S Santa Fe Dr
Facility Contact City:	Littleton
Facility Contact State:	CO
Facility Contact ZIP code:	80160
Facility Contact Phone:	303-797-5712
Facility Contact Email:	devin.asbury@arapahoe.edu

**Billing**

Billing Organization:	Arapahoe Community College
Billing First Name:	Russell
Billing Last Name:	Meinzer
Billing Title:	Facility Administrative Assistant
Billing Address:	5900 S Santa Fe Dr
Billing City:	Littleton
Billing State:	CO
Billing ZIP Code:	80160
Billing Phone:	303-797-5752
Billing Email:	russell.meinzer@arapahoe.edu
Billing Country:	USA

**DMR**

DMR Org:	Arapahoe Community College
DMR First Name:	Jill
DMR Last Name:	Becker-Lutz
DMR Title:	Interim VP Finance and Admin Svcs
DMR Address:	5900 S Santa Fe Dr
DMR City:	Littleton
DMR State:	CO
DMR ZIP Code:	80160
DMR Phone:	303-797-5882
DMR Email:	jill.becker-lutz@arapahoe.edu
Dmr Country:	

Map Key	Number of Records	Direction	Distance (mi/ft)	Elev/Diff (ft)	Site	DB
---------	-------------------	-----------	------------------	----------------	------	----

**Legal**

**Legal First Name:** Jill  
**Legal Last Name:** Becker-Lutz  
**Legal Title:** Interim VP Finance and Admin Svcs  
**Legal Address:** 5900 S Santa Fe Dr  
**Legal City:** Littleton  
**Legal State:** CO  
**Legal ZIP Code:** 80160  
**Legal Phone:** 303-797-5882  
**Legal Email:** jill.becker-lutz@arapahoe.edu  
**Legal Country:** USA

<a href="#">73</a>	1 of 1	N	0.00 / 0.00	5,313.99 / -33	Calebs Roofing 5294 S Santa Fe Littleton 80120 CO	TANKS
--------------------	--------	---	-------------	----------------	---	-------

<b>Facility ID:</b>	17180	<b>Facility Name (OPS):</b>	Calebs Roofing
<b>Facility Name (CDLE):</b>	Calebs Roofing	<b>Address (OPS):</b>	5294 S Santa Fe
<b>Address (CDLE):</b>	5294 S Santa Fe	<b>City (OPS):</b>	Littleton
<b>City (CDLE):</b>	Littleton	<b>Zip Code (OPS):</b>	80120
<b>Zip (CDLE):</b>	80120	<b>County (OPS):</b>	Arapahoe
<b>County (CDLE):</b>	Arapahoe	<b>State (OPS):</b>	CO
<b>State (CDLE):</b>		<b>Latitude (OPS):</b>	39.620801
<b>Latitude (CDLE):</b>	39.620801	<b>Longitude (OPS):</b>	-105.015994
<b>Longitude (CDLE):</b>	-105.015994	<b>Lat/Long (OPS):</b>	39.620801, -105.015994
<b>Fac Type (CDLE):</b>	Non-Retail	<b>Facility Type (OPS):</b>	Non-Retail
<b>Fac Category (CDLE):</b>	LPG Only	<b>Fac Category (OPS):</b>	LPG Only
<b>Facility Name (COSTIS):</b>	Calebs Roofing		
<b>Address (COSTIS):</b>	5294 S Santa Fe Littleton 80120		
<b>County (COSTIS):</b>	Arapahoe		
<b>Data Source(s):</b>	Colorado Storage Tank Information System (COSTIS) (As of October, 2021); Colorado Department of Labor and Employment (CDLE); Oil & Public Safety(OPS) Regulated Storage Tanks		

**Facility Information (CDLE)**

<b>Owner ID:</b>	OWNR-19523	<b>Count of Tank Tag:</b>	0
<b>Type :</b>	Non-Retail	<b>No. Dispensers:</b>	0
<b>Account Holder Name:</b>	LPG Unknown Owner - Division Of Oil & Public Safety		

**Owner Infomation (CDLE)**

**Contact Name:** LPG Unknown Owner - Division Of Oil & Public Safety  
**Company Name:** LPG Unknown Owner - Division Of Oil & Public Safety  
**Last Name:** LPG Unknown Owner - Division Of Oil & Public Safety  
**First Name:**  
**Middle Init:**  
**Address:** Denver, CO 80202  
**Comment:** 303-644-3251 #for FID 16733

**Tanks (COSTIS) (As of October 2021)**

<b>Tank ID:</b>	37717	<b>Owner ID:</b>	19523
<b>Tank Tag:</b>	17180-1	<b>Tank Owner:</b>	
<b>Tank Type Desc:</b>	LPG	<b>County:</b>	Arapahoe
<b>Tank Count:</b>	46668	<b>Product Name:</b>	LPG
<b>Capacity:</b>	500		
<b>Facility Owner:</b>	LPG Unknown Owner - Division Of Oil & Public Safety		
<b>Facility Name Address:</b>	Calebs Roofing 5294 S Santa Fe Littleton 80120		

**Tanks 1 (CDLE)**

Map Key	Number of Records	Direction	Distance (mi/ft)	Elev/Diff (ft)	Site	DB
---------	-------------------	-----------	------------------	----------------	------	----

<b>Tank Tag:</b>	17180-1				<b>Product Type/Name:</b>	LPG
<b>Tank Type:</b>	LPG				<b>Tank Material:</b>	
<b>Tank Status:</b>	Permanently Closed				<b>Tank Wall Type:</b>	
<b>Capacity:</b>	500				<b>Piping System:</b>	
<b>Install Date:</b>					<b>Piping Type:</b>	
<b>Date Closed:</b>	12/14/2007				<b>Piping Material:</b>	
<b>Overfill Preven:</b>					<b>Piping Wall Type:</b>	

**Tanks 2 (CDLE)**

<b>Closure Meth ID:</b>	Removed				<b>No Fee:</b>	Yes
<b>Unregulated:</b>	FALSE				<b>Anchor Meth Desc:</b>	
<b>Last Used Date:</b>					<b>Pipe Reldet Date:</b>	
<b>Del Prohib Date:</b>					<b>Backfill Mat Desc:</b>	
<b>Spill Protected:</b>					<b>Bfill DrtCover Amt:</b>	0
<b>Spl Container Size:</b>	0				<b>Manifold:</b>	No
<b>Spl Protection Dt:</b>					<b>Registration Date:</b>	
<b>Spl Container Mfg:</b>					<b>Compartment:</b>	FALSE
<b>Spl Container Mdel:</b>					<b>Cpmet:</b>	No
<b>Tank Reld Meth1 ID:</b>					<b>Expr1012:</b>	
<b>Tank Lining Date:</b>					<b>Invault:</b>	FALSE
<b>CP Test Date:</b>						
<b>Pipe Reld Meth1 ID:</b>						
<b>Serial No:</b>						

**Oil & Public Safety Regulated Storage Tanks (COSTIS)**

<b>Tank Tag:</b>	17180-1				<b>Leak Detector Type:</b>	
<b>Tank Status:</b>	Permanently Closed				<b>Piping Type:</b>	
<b>Tank Type:</b>	LPG				<b>Piping System:</b>	
<b>Facility Type:</b>	Non-Retail				<b>Piping Material:</b>	
<b>Facility Category:</b>	LPG Only				<b>Piping Wall Type:</b>	
<b>Installation Date:</b>					<b>City:</b>	Littleton
<b>Closure Date:</b>	12/14/2007				<b>County:</b>	Arapahoe
<b>Capacity Gallons :</b>	500				<b>Facility Name:</b>	Calebs Roofing
<b>Product:</b>	LPG				<b>Address:</b>	5294 S Santa Fe
<b>Overfill Preven:</b>					<b>Tank Name:</b>	TNK-035870
<b>Tank Material:</b>					<b>ZIP Code:</b>	80120
<b>Tank Wall Type:</b>						
<b>Tank Corsn Protection Meth:</b>						
<b>Tank Rel Detn Mthd Primary:</b>						
<b>Tank Rel Detn Mthd Secondary:</b>						
<b>Piping Corsn Protection (PCP):</b>						
<b>PCP at Tank:</b>						
<b>PCP at Dispenser:</b>						
<b>Piping Rel Detn Mthd Primary:</b>						
<b>Piping Rel Detn Mthd Secondary:</b>						

**Tank Owner (COSTIS) (As of October 2021)**

<b>Owner ID:</b>	19523				<b>Address1:</b>	
<b>First Name:</b>					<b>City:</b>	Denver
<b>Middle Init:</b>					<b>State:</b>	CO
<b>Last Name:</b>	LPG Unknown Owner - Division Of Oil & Public Safety				<b>County:</b>	Denver
<b>Full Name:</b>					<b>Zip Code:</b>	80202

**Oil & Public Safety Regulated Storage Tank Details**

**No of Tanks:** 0

**Facility Contact Details (CDLE)**

Map Key	Number of Records	Direction	Distance (mi/ft)	Elev/Diff (ft)	Site	DB
<b>Contact ID:</b>	0033h00000mtWys				<b>Role:</b> Facility Owner	
<b>Costis ID:</b>	FACOWN-17180-38437-Jul 19 2004 12:49PM				<b>Fac Contact Name:</b> FCON-046774	
<b>Active:</b>	TRUE				<b>Contact Last Name:</b> LPG Unknown Owner - Division Of Oil & Public Safety	

[74](#) 1 of 1 **NNE** 0.00 / 0.00 5,324.23 / -23 **LITTLETON WOODSPRING SUITES** **5260 S SANTA FE DR** **LITTLETON CO 80120** **FINDS/FRS**

**Registry ID:** 110071065041  
**FIPS Code:** CO005  
**HUC Code:** 10190002  
**Site Type Name:** STATIONARY  
**Location Description:**  
**Supplemental Location:**  
**Create Date:** 09-JUL-21  
**Update Date:**  
**Interest Types:** ICIS-NPDES NON-MAJOR  
**SIC Codes:** 7011  
**SIC Code Descriptions:** HOTELS AND MOTELS  
**NAICS Codes:**  
**NAICS Code Descriptions:**  
**Conveyor:** ICIS  
**Federal Facility Code:**  
**Federal Agency Name:**  
**Tribal Land Code:**  
**Tribal Land Name:**  
**Congressional Dist No:** 06  
**Census Block Code:** 080050065011002  
**EPA Region Code:** 08  
**County Name:** ARAPAHOE  
**US/Mexico Border Ind:**  
**Latitude:** 39.621172  
**Longitude:** -105.015316  
**Reference Point:** CENTER OF A FACILITY OR STATION  
**Coord Collection Method:** GPS - UNSPECIFIED  
**Accuracy Value:**  
**Datum:** NAD83  
**Source:**  
**Facility Detail Rprt URL:** [https://ofmpub.epa.gov/frs\\_public2/fii\\_query\\_detail.disp\\_program\\_facility?p\\_registry\\_id=110071065041](https://ofmpub.epa.gov/frs_public2/fii_query_detail.disp_program_facility?p_registry_id=110071065041)  
**Data Source:** Facility Registry Service - Single File  
**Program Acronyms:**  
 NPDES:COR412407

[75](#) 1 of 10 **SSW** 0.00 / 0.00 5,348.56 / 2 **ARAPAHOE COMMUNITY COLLEGE** **5900 S SANTA FE DR** **LITTLETON CO 80120** **RCRA VSQG**

**EPA Handler ID:** COD040724981  
**Gen Status Universe:** VSG  
**Contact Name:** JOSEPH MORRIS  
**Contact Address:** 5900 , S SANTA FE DR , , LITTLETON , CO, 80120 , US  
**Contact Phone No and Ext:** 303-797-5800  
**Contact Email:**  
**Contact Country:** US  
**County Name:** ARAPAHOE  
**EPA Region:** 08  
**Land Type:** State  
**Receive Date:** 20140424  
**Location Latitude:** 39.610948  
**Location Longitude:** -105.021288

**Violation/Evaluation Summary**

**Note:** NO RECORDS: As of Apr 2023, there are no Compliance Monitoring and Enforcement (violation) records associated with this facility (EPA ID).

**Handler Summary**

**Importer Activity:** No  
**Mixed Waste Generator:** No  
**Transporter Activity:** No  
**Transfer Facility:** No  
**Onsite Burner Exemption:** No  
**Furnace Exemption:** No  
**Underground Injection Activity:** No  
**Commercial TSD:** No  
**Used Oil Transporter:** No  
**Used Oil Transfer Facility:** No  
**Used Oil Processor:** No  
**Used Oil Refiner:** No  
**Used Oil Burner:** No  
**Used Oil Market Burner:** No  
**Used Oil Spec Marketer:** No

**Hazardous Waste Handler Details**

**Sequence No:** 1  
**Receive Date:** 19880715  
**Handler Name:** ARAPAHOE COMMUNITY COLLEGE  
**Federal Waste Generator Code:** 3  
**Generator Code Description:** Very Small Quantity Generator  
**Source Type:** Notification

**Waste Code Details**

**Hazardous Waste Code:** F003  
**Waste Code Description:** THE FOLLOWING SPENT NONHALOGENATED SOLVENTS: XYLENE, ACETONE, ETHYL ACETATE, ETHYL BENZENE, ETHYL ETHER, METHYL ISOBUTYL KETONE, N-BUTYL ALCOHOL, CYCLOHEXANONE, AND METHANOL; ALL SPENT SOLVENT MIXTURES/BLENDS CONTAINING, BEFORE USE, ONLY THE ABOVE SPENT NONHALOGENATED SOLVENTS; AND ALL SPENT SOLVENT MIXTURES/BLENDS CONTAINING, BEFORE USE, ONE OR MORE OF THE ABOVE NONHALOGENATED SOLVENTS, AND A TOTAL OF TEN PERCENT OR MORE (BY VOLUME) OF ONE OR MORE OF THOSE SOLVENTS LISTED IN F001, F002, F004, AND F005; AND STILL BOTTOMS FROM THE RECOVERY OF THESE SPENT SOLVENTS AND SPENT SOLVENT MIXTURES.

**Hazardous Waste Code:** F005  
**Waste Code Description:** THE FOLLOWING SPENT NONHALOGENATED SOLVENTS: TOLUENE, METHYL ETHYL KETONE, CARBON DISULFIDE, ISOBUTANOL, PYRIDINE, BENZENE, 2-ETHOXYETHANOL, AND 2-NITROPROPANE; ALL SPENT SOLVENT MIXTURES/BLENDS CONTAINING, BEFORE USE, A TOTAL OF TEN PERCENT OR MORE (BY VOLUME) OF ONE OR MORE OF THE ABOVE NONHALOGENATED SOLVENTS OR THOSE SOLVENTS LISTED IN F001, F002, OR F004; AND STILL BOTTOMS FROM THE RECOVERY OF THESE SPENT SOLVENTS AND SPENT SOLVENT MIXTURES.

**Hazardous Waste Code:** F001  
**Waste Code Description:** THE FOLLOWING SPENT HALOGENATED SOLVENTS USED IN DEGREASING: TETRACHLOROETHYLENE, TRICHLOROETHYLENE, METHYLENE CHLORIDE, 1,1,1-TRICHLOROETHANE, CARBON TETRACHLORIDE AND CHLORINATED FLUOROCARBONS; ALL SPENT SOLVENT MIXTURES/BLENDS USED IN DEGREASING CONTAINING, BEFORE USE, A TOTAL OF TEN PERCENT OR MORE (BY VOLUME) OF ONE OR MORE OF THE ABOVE HALOGENATED SOLVENTS OR THOSE SOLVENTS LISTED IN F002, F004, AND F005; AND STILL BOTTOMS FROM THE RECOVERY OF THESE SPENT SOLVENTS AND SPENT SOLVENT MIXTURES.

**Hazardous Waste Handler Details**

**Sequence No:** 2



**Receive Date:** 20070201  
**Handler Name:** ARAPAHOE COMMUNITY COLLEGE  
**Federal Waste Generator Code:** 3  
**Generator Code Description:** Very Small Quantity Generator  
**Source Type:** Notification

**Waste Code Details**

**Hazardous Waste Code:** F003  
**Waste Code Description:** THE FOLLOWING SPENT NONHALOGENATED SOLVENTS: XYLENE, ACETONE, ETHYL ACETATE, ETHYL BENZENE, ETHYL ETHER, METHYL ISOBUTYL KETONE, N-BUTYL ALCOHOL, CYCLOHEXANONE, AND METHANOL; ALL SPENT SOLVENT MIXTURES/BLENDS CONTAINING, BEFORE USE, ONLY THE ABOVE SPENT NONHALOGENATED SOLVENTS; AND ALL SPENT SOLVENT MIXTURES/BLENDS CONTAINING, BEFORE USE, ONE OR MORE OF THE ABOVE NONHALOGENATED SOLVENTS, AND A TOTAL OF TEN PERCENT OR MORE (BY VOLUME) OF ONE OR MORE OF THOSE SOLVENTS LISTED IN F001, F002, F004, AND F005; AND STILL BOTTOMS FROM THE RECOVERY OF THESE SPENT SOLVENTS AND SPENT SOLVENT MIXTURES.

**Hazardous Waste Code:** F005  
**Waste Code Description:** THE FOLLOWING SPENT NONHALOGENATED SOLVENTS: TOLUENE, METHYL ETHYL KETONE, CARBON DISULFIDE, ISOBUTANOL, PYRIDINE, BENZENE, 2-ETHOXYETHANOL, AND 2-NITROPROPANE; ALL SPENT SOLVENT MIXTURES/BLENDS CONTAINING, BEFORE USE, A TOTAL OF TEN PERCENT OR MORE (BY VOLUME) OF ONE OR MORE OF THE ABOVE NONHALOGENATED SOLVENTS OR THOSE SOLVENTS LISTED IN F001, F002, OR F004; AND STILL BOTTOMS FROM THE RECOVERY OF THESE SPENT SOLVENTS AND SPENT SOLVENT MIXTURES.

**Hazardous Waste Code:** F001  
**Waste Code Description:** THE FOLLOWING SPENT HALOGENATED SOLVENTS USED IN DEGREASING: TETRACHLOROETHYLENE, TRICHLOROETHYLENE, METHYLENE CHLORIDE, 1,1,1-TRICHLOROETHANE, CARBON TETRACHLORIDE AND CHLORINATED FLUOROCARBONS; ALL SPENT SOLVENT MIXTURES/BLENDS USED IN DEGREASING CONTAINING, BEFORE USE, A TOTAL OF TEN PERCENT OR MORE (BY VOLUME) OF ONE OR MORE OF THE ABOVE HALOGENATED SOLVENTS OR THOSE SOLVENTS LISTED IN F002, F004, AND F005; AND STILL BOTTOMS FROM THE RECOVERY OF THESE SPENT SOLVENTS AND SPENT SOLVENT MIXTURES.

**Hazardous Waste Handler Details**

**Sequence No:** 4  
**Receive Date:** 20140424  
**Handler Name:** ARAPAHOE COMMUNITY COLLEGE  
**Federal Waste Generator Code:** 3  
**Generator Code Description:** Very Small Quantity Generator  
**Source Type:** Notification

**Waste Code Details**

**Hazardous Waste Code:** F001  
**Waste Code Description:** THE FOLLOWING SPENT HALOGENATED SOLVENTS USED IN DEGREASING: TETRACHLOROETHYLENE, TRICHLOROETHYLENE, METHYLENE CHLORIDE, 1,1,1-TRICHLOROETHANE, CARBON TETRACHLORIDE AND CHLORINATED FLUOROCARBONS; ALL SPENT SOLVENT MIXTURES/BLENDS USED IN DEGREASING CONTAINING, BEFORE USE, A TOTAL OF TEN PERCENT OR MORE (BY VOLUME) OF ONE OR MORE OF THE ABOVE HALOGENATED SOLVENTS OR THOSE SOLVENTS LISTED IN F002, F004, AND F005; AND STILL BOTTOMS FROM THE RECOVERY OF THESE SPENT SOLVENTS AND SPENT SOLVENT MIXTURES.

**Hazardous Waste Handler Details**

**Sequence No:** 3  
**Receive Date:** 20080805  
**Handler Name:** ARAPAHOE COMMUNITY COLLEGE  
**Federal Waste Generator Code:** 3  
**Generator Code Description:** Very Small Quantity Generator  
**Source Type:** Notification

**Waste Code Details**

Map Key	Number of Records	Direction	Distance (mi/ft)	Elev/Diff (ft)	Site	DB
---------	-------------------	-----------	------------------	----------------	------	----

<b>Hazardous Waste Code:</b>	F001					
<b>Waste Code Description:</b>	THE FOLLOWING SPENT HALOGENATED SOLVENTS USED IN DEGREASING: TETRACHLOROETHYLENE, TRICHLOROETHYLENE, METHYLENE CHLORIDE, 1,1,1-TRICHLOROETHANE, CARBON TETRACHLORIDE AND CHLORINATED FLUOROCARBONS; ALL SPENT SOLVENT MIXTURES/BLENDS USED IN DEGREASING CONTAINING, BEFORE USE, A TOTAL OF TEN PERCENT OR MORE (BY VOLUME) OF ONE OR MORE OF THE ABOVE HALOGENATED SOLVENTS OR THOSE SOLVENTS LISTED IN F002, F004, AND F005; AND STILL BOTTOMS FROM THE RECOVERY OF THESE SPENT SOLVENTS AND SPENT SOLVENT MIXTURES.					

**Owner/Operator Details**

<b>Owner/Operator Ind:</b>	Current Operator	<b>Street No:</b>	5900
<b>Type:</b>	State	<b>Street 1:</b>	S SANTA FE DR
<b>Name:</b>	ARAPAHOE COMM COLLEGE	<b>Street 2:</b>	
<b>Date Became Current:</b>	20080805	<b>City:</b>	LITTLETON
<b>Date Ended Current:</b>		<b>State:</b>	CO
<b>Phone:</b>	303-797-5910	<b>Country:</b>	US
<b>Source Type:</b>	Notification	<b>Zip Code:</b>	80120

<b>Owner/Operator Ind:</b>	Current Owner	<b>Street No:</b>	5900
<b>Type:</b>	State	<b>Street 1:</b>	S SANTA FE DR
<b>Name:</b>	BERT GLANDON	<b>Street 2:</b>	
<b>Date Became Current:</b>	20080805	<b>City:</b>	LITTLETON
<b>Date Ended Current:</b>		<b>State:</b>	CO
<b>Phone:</b>	303-797-5701	<b>Country:</b>	US
<b>Source Type:</b>	Notification	<b>Zip Code:</b>	80120

<b>Owner/Operator Ind:</b>	Previous Operator	<b>Street No:</b>	
<b>Type:</b>	State	<b>Street 1:</b>	DATA NOT REQUESTED
<b>Name:</b>	STATE OF COLORADO	<b>Street 2:</b>	
<b>Date Became Current:</b>	18000202	<b>City:</b>	DATA NOT REQUESTED
<b>Date Ended Current:</b>	20080805	<b>State:</b>	
<b>Phone:</b>	999-999-9999	<b>Country:</b>	US
<b>Source Type:</b>	Notification	<b>Zip Code:</b>	99999

<b>Owner/Operator Ind:</b>	Current Owner	<b>Street No:</b>	
<b>Type:</b>	State	<b>Street 1:</b>	DATA NOT REQUESTED
<b>Name:</b>	STATE OF COLORADO	<b>Street 2:</b>	
<b>Date Became Current:</b>	18000202	<b>City:</b>	DATA NOT REQUESTED
<b>Date Ended Current:</b>		<b>State:</b>	CO
<b>Phone:</b>	999-999-9999	<b>Country:</b>	
<b>Source Type:</b>	Notification	<b>Zip Code:</b>	99999

<b>Owner/Operator Ind:</b>	Previous Owner	<b>Street No:</b>	
<b>Type:</b>	State	<b>Street 1:</b>	DATA NOT REQUESTED
<b>Name:</b>	STATE OF COLORADO	<b>Street 2:</b>	
<b>Date Became Current:</b>	18000202	<b>City:</b>	DATA NOT REQUESTED
<b>Date Ended Current:</b>	20080805	<b>State:</b>	
<b>Phone:</b>	999-999-9999	<b>Country:</b>	US
<b>Source Type:</b>	Notification	<b>Zip Code:</b>	99999

<b>Owner/Operator Ind:</b>	Current Operator	<b>Street No:</b>	
<b>Type:</b>	State	<b>Street 1:</b>	DATA NOT REQUESTED
<b>Name:</b>	STATE OF COLORADO	<b>Street 2:</b>	
<b>Date Became Current:</b>	18000202	<b>City:</b>	DATA NOT REQUESTED
<b>Date Ended Current:</b>		<b>State:</b>	CO
<b>Phone:</b>	999-999-9999	<b>Country:</b>	US
<b>Source Type:</b>	Notification	<b>Zip Code:</b>	99999

<b>Owner/Operator Ind:</b>	Current Owner	<b>Street No:</b>	
<b>Type:</b>	State	<b>Street 1:</b>	DATA NOT REQUESTED
<b>Name:</b>	STATE OF COLORADO	<b>Street 2:</b>	
<b>Date Became Current:</b>		<b>City:</b>	DATA NOT REQUESTED
<b>Date Ended Current:</b>		<b>State:</b>	CO
<b>Phone:</b>	999-999-9999	<b>Country:</b>	
<b>Source Type:</b>	Notification	<b>Zip Code:</b>	99999

**Historical Handler Details**

Map Key	Number of Records	Direction	Distance (mi/ft)	Elev/Diff (ft)	Site	DB
<b>Receive Dt:</b>		20080805				
<b>Generator Code Description:</b>		Very Small Quantity Generator				
<b>Handler Name:</b>		ARAPAHOE COMMUNITY COLLEGE				
<b>Receive Dt:</b>		20070201				
<b>Generator Code Description:</b>		Very Small Quantity Generator				
<b>Handler Name:</b>		ARAPAHOE COMMUNITY COLLEGE				
<b>Receive Dt:</b>		19880715				
<b>Generator Code Description:</b>		Very Small Quantity Generator				
<b>Handler Name:</b>		ARAPAHOE COMMUNITY COLLEGE				

[75](#)      2 of 10      **SSW**      0.00 / 0.00      5,348.56 / 2      **ARAPAHOE COMMUNITY COLLEGE**      **FINDS/FRS**  
**5900 S SANTA FE DR**  
**LITTLETON CO 80120**

**Registry ID:** 110002965881  
**FIPS Code:** 08005  
**HUC Code:** 10190002  
**Site Type Name:** STATIONARY  
**Location Description:**  
**Supplemental Location:**  
**Create Date:** 01-MAR-00  
**Update Date:** 26-JAN-12  
**Interest Types:** UNSPECIFIED UNIVERSE  
**SIC Codes:**  
**SIC Code Descriptions:**  
**NAICS Codes:**  
**NAICS Code Descriptions:**  
**Conveyor:** FRS-GEOCODE  
**Federal Facility Code:**  
**Federal Agency Name:**  
**Tribal Land Code:**  
**Tribal Land Name:**  
**Congressional Dist No:** 06  
**Census Block Code:** 080050065011039  
**EPA Region Code:** 08  
**County Name:** ARAPAHOE  
**US/Mexico Border Ind:**  
**Latitude:** 39.61029  
**Longitude:** -105.02124  
**Reference Point:** ENTRANCE POINT OF A FACILITY OR STATION  
**Coord Collection Method:** ADDRESS MATCHING-HOUSE NUMBER  
**Accuracy Value:** 50  
**Datum:** NAD83  
**Source:**  
**Facility Detail Rprt URL:** [https://ofmpub.epa.gov/frs\\_public2/fii\\_query\\_detail.disp\\_program\\_facility?p\\_registry\\_id=110002965881](https://ofmpub.epa.gov/frs_public2/fii_query_detail.disp_program_facility?p_registry_id=110002965881)  
**Data Source:** Facility Registry Service - Single File  
**Program Acronyms:**

RCRAINFO:COD040724981

[75](#)      3 of 10      **SSW**      0.00 / 0.00      5,348.56 / 2      **COMPREHENSIVE RISK SERVICES, LLC**      **ASBESTOS**  
**5900 S. SANTA FE DR.**  
**LITTLETON CO**

**Permit:** 15AR2370A      **Source Lat:**  
**Permit Beg:** 05/04/15      **Source Lon:**  
**Begin Date:**      **Source County:**  
**End Date:**      **Elevation:**  
**Project:** ASBESTOS ABATEMENT PROJECT      **Linear Feet:**  
**Projec Len:** 30      **Sq Feet:** 1678

Map Key	Number of Records	Direction	Distance (mi/ft)	Elev/Diff (ft)	Site	DB
<b>Owner Name:</b>					<b>Drums:</b>	
<b>Location:</b>		5900 S. SANTA FE DR., LITTLETON				
<b><u>Asbestos Historical</u></b>						
<b>Permit:</b>	15AR2370A-02			<b>Source Name:</b>	COMPREHENSIVE RISK SERVICES, LLC	
<b>Permit Beg:</b>	05/04/15			<b>Address:</b>	5900 S. SANTA FE DR.	
<b>Begin Date:</b>				<b>City:</b>	LITTLETON	
<b>End Date:</b>				<b>State:</b>	CO	
<b>Project:</b>	ASBESTOS ABATEMENT PROJECT				<b>Zip:</b>	
<b>Project Len:</b>	30			<b>County:</b>		
<b>Owner Name:</b>					<b>Lat:</b>	
<b>Drums:</b>					<b>Long:</b>	
<b>Linear Feet:</b>				<b>Elevation:</b>		
<b>Sq Feet:</b>	616					
<b>Location:</b>	5900 S. SANTA FE DR., LITTLETON					
<b><u>Asbestos Historical</u></b>						
<b>Permit:</b>	15AR2370A-01			<b>Source Name:</b>	COMPREHENSIVE RISK SERVICES, LLC	
<b>Permit Beg:</b>	05/04/15			<b>Address:</b>	5900 S. SANTA FE DR.	
<b>Begin Date:</b>				<b>City:</b>	LITTLETON	
<b>End Date:</b>				<b>State:</b>	CO	
<b>Project:</b>	ASBESTOS ABATEMENT PROJECT				<b>Zip:</b>	
<b>Project Len:</b>	30			<b>County:</b>		
<b>Owner Name:</b>					<b>Lat:</b>	
<b>Drums:</b>					<b>Long:</b>	
<b>Linear Feet:</b>				<b>Elevation:</b>		
<b>Sq Feet:</b>	737					
<b>Location:</b>	5900 S. SANTA FE DR., LITTLETON					
<b><u>Asbestos Historical</u></b>						
<b>Permit:</b>	15AR2370A-03			<b>Source Name:</b>	COMPREHENSIVE RISK SERVICES, LLC	
<b>Permit Beg:</b>	05/04/15			<b>Address:</b>	5900 S. SANTA FE DR.	
<b>Begin Date:</b>				<b>City:</b>	LITTLETON	
<b>End Date:</b>				<b>State:</b>	CO	
<b>Project:</b>	ASBESTOS ABATEMENT PROJECT				<b>Zip:</b>	
<b>Project Len:</b>	30			<b>County:</b>		
<b>Owner Name:</b>					<b>Lat:</b>	
<b>Drums:</b>					<b>Long:</b>	
<b>Linear Feet:</b>				<b>Elevation:</b>		
<b>Sq Feet:</b>	40					
<b>Location:</b>	5900 S. SANTA FE DR., LITTLETON					
<b><u>Asbestos Historical</u></b>						
<b>Permit:</b>	15AR2370A-04			<b>Source Name:</b>	COMPREHENSIVE RISK SERVICES, LLC	
<b>Permit Beg:</b>	05/04/15			<b>Address:</b>	5900 S. SANTA FE DR.	
<b>Begin Date:</b>				<b>City:</b>	LITTLETON	
<b>End Date:</b>				<b>State:</b>	CO	
<b>Project:</b>	ASBESTOS ABATEMENT PROJECT				<b>Zip:</b>	
<b>Project Len:</b>	30			<b>County:</b>		
<b>Owner Name:</b>					<b>Lat:</b>	
<b>Drums:</b>					<b>Long:</b>	
<b>Linear Feet:</b>				<b>Elevation:</b>		
<b>Sq Feet:</b>	284					
<b>Location:</b>	5900 S. SANTA FE DR., LITTLETON					

<a href="#">75</a>	4 of 10	SSW	0.00 / 0.00	5,348.56 / 2	COLORADO HAZARD CONTROL LLC-DENVER(NORTH) 5900 SOUTH SANTA FE DR LITTLETON CO	ASBESTOS
--------------------	---------	-----	-------------	--------------	--	----------

Map Key	Number of Records	Direction	Distance (mi/ft)	Elev/Diff (ft)	Site	DB
<b>Permit:</b> <b>Permit Beg:</b> <b>Begin Date:</b> <b>End Date:</b> <b>Project:</b> <b>Projec Len:</b> <b>Owner Name:</b> <b>Location:</b>	17AR3868N 07/17/2017				<b>Source Lat:</b> <b>Source Lon:</b> <b>Source County:</b> <b>Elevation:</b> <b>Linear Feet:</b> <b>Sq Feet:</b> 12065 <b>Drums:</b>	
	ASBESTOS ABATEMENT PROJECT 30					
		5900 SOUTH SANTA FE DR, LITTLETON				
<a href="#">75</a>	5 of 10	SSW	0.00 / 0.00	5,348.56 / 2	RISK REMOVAL, INC. 5900 S. SANTA FE DR. LITTLETON CO	ASBESTOS
<b>Permit:</b> <b>Permit Beg:</b> <b>Begin Date:</b> <b>End Date:</b> <b>Project:</b> <b>Projec Len:</b> <b>Owner Name:</b> <b>Location:</b>	17AR7429A 12/18/2017				<b>Source Lat:</b> <b>Source Lon:</b> <b>Source County:</b> <b>Elevation:</b> <b>Linear Feet:</b> <b>Sq Feet:</b> 1080 <b>Drums:</b>	
	ASBESTOS ABATEMENT PROJECT 30					
		5900 S. SANTA FE DR., LITTLETON				
<a href="#">75</a>	6 of 10	SSW	0.00 / 0.00	5,348.56 / 2	COMPREHENSIVE RISK SERVICES, LLC 5900 S SANTA FE DRIVE LITTLETON CO	ASBESTOS
<b>Permit:</b> <b>Permit Beg:</b> <b>Begin Date:</b> <b>End Date:</b> <b>Project:</b> <b>Projec Len:</b> <b>Owner Name:</b> <b>Location:</b>	15AR3472A 06/18/15				<b>Source Lat:</b> <b>Source Lon:</b> <b>Source County:</b> <b>Elevation:</b> <b>Linear Feet:</b> <b>Sq Feet:</b> 200 <b>Drums:</b>	
	ASBESTOS ABATEMENT PROJECT 30					
		5900 S SANTA FE DRIVE, LITTLETON				
<a href="#">75</a>	7 of 10	SSW	0.00 / 0.00	5,348.56 / 2	RISK REMOVAL, INC. 5900 S. SANTA FE. DR. LITTLETON CO	ASBESTOS
<b>Permit:</b> <b>Permit Beg:</b> <b>Begin Date:</b> <b>End Date:</b> <b>Project:</b> <b>Projec Len:</b> <b>Owner Name:</b> <b>Location:</b>	17AR2491A-EX 05/17/2017				<b>Source Lat:</b> <b>Source Lon:</b> <b>Source County:</b> <b>Elevation:</b> <b>Linear Feet:</b> <b>Sq Feet:</b> 14689 <b>Drums:</b>	
	ASBESTOS ABATEMENT PROJECT 30					
		5900 S. SANTA FE. DR., LITTLETON				
<a href="#">75</a>	8 of 10	SSW	0.00 / 0.00	5,348.56 / 2	ENVIRONMENTAL CONSTRUCTION SPECIALISTS INC 5900 S. SANTA FE DR. LITTLETON CO	ASBESTOS
<b>Permit:</b> <b>Permit Beg:</b> <b>Begin Date:</b> <b>End Date:</b> <b>Project:</b> <b>Projec Len:</b> <b>Owner Name:</b> <b>Location:</b>	15AR7235A 12/21/15				<b>Source Lat:</b> <b>Source Lon:</b> <b>Source County:</b> <b>Elevation:</b> <b>Linear Feet:</b> <b>Sq Feet:</b> 3168 <b>Drums:</b>	
	ASBESTOS ABATEMENT PROJECT 30					
		5900 S. SANTA FE DR., LITTLETON				

Map Key	Number of Records	Direction	Distance (mi/ft)	Elev/Diff (ft)	Site	DB
---------	-------------------	-----------	------------------	----------------	------	----

**Asbestos Historical**

<b>Permit:</b>	15AR2370A				<b>Source Name:</b>	COMPREHENSIVE RISK SERVICES, LLC
<b>Permit Beg:</b>	05/04/15				<b>Address:</b>	5900 S. SANTA FE DR.
<b>Begin Date:</b>					<b>City:</b>	LITTLETON
<b>End Date:</b>					<b>State:</b>	CO
<b>Project:</b>	ASBESTOS ABATEMENT PROJECT				<b>Zip:</b>	
<b>Project Len:</b>	30				<b>County:</b>	
<b>Owner Name:</b>					<b>Lat:</b>	
<b>Drums:</b>					<b>Long:</b>	
<b>Linear Feet:</b>					<b>Elevation:</b>	
<b>Sq Feet:</b>	1678					
<b>Location:</b>		5900 S. SANTA FE DR.,	LITTLETON			

**Asbestos Historical**

<b>Permit:</b>	15AR2370A-03				<b>Source Name:</b>	COMPREHENSIVE RISK SERVICES, LLC
<b>Permit Beg:</b>	05/04/15				<b>Address:</b>	5900 S. SANTA FE DR.
<b>Begin Date:</b>					<b>City:</b>	LITTLETON
<b>End Date:</b>					<b>State:</b>	CO
<b>Project:</b>	ASBESTOS ABATEMENT PROJECT				<b>Zip:</b>	
<b>Project Len:</b>	30				<b>County:</b>	
<b>Owner Name:</b>					<b>Lat:</b>	
<b>Drums:</b>					<b>Long:</b>	
<b>Linear Feet:</b>					<b>Elevation:</b>	
<b>Sq Feet:</b>	40					
<b>Location:</b>		5900 S. SANTA FE DR.,	LITTLETON			

**Asbestos Historical**

<b>Permit:</b>	15AR2370A-01				<b>Source Name:</b>	COMPREHENSIVE RISK SERVICES, LLC
<b>Permit Beg:</b>	05/04/15				<b>Address:</b>	5900 S. SANTA FE DR.
<b>Begin Date:</b>					<b>City:</b>	LITTLETON
<b>End Date:</b>					<b>State:</b>	CO
<b>Project:</b>	ASBESTOS ABATEMENT PROJECT				<b>Zip:</b>	
<b>Project Len:</b>	30				<b>County:</b>	
<b>Owner Name:</b>					<b>Lat:</b>	
<b>Drums:</b>					<b>Long:</b>	
<b>Linear Feet:</b>					<b>Elevation:</b>	
<b>Sq Feet:</b>	737					
<b>Location:</b>		5900 S. SANTA FE DR.,	LITTLETON			

**Asbestos Historical**

<b>Permit:</b>	15AR2370A-02				<b>Source Name:</b>	COMPREHENSIVE RISK SERVICES, LLC
<b>Permit Beg:</b>	05/04/15				<b>Address:</b>	5900 S. SANTA FE DR.
<b>Begin Date:</b>					<b>City:</b>	LITTLETON
<b>End Date:</b>					<b>State:</b>	CO
<b>Project:</b>	ASBESTOS ABATEMENT PROJECT				<b>Zip:</b>	
<b>Project Len:</b>	30				<b>County:</b>	
<b>Owner Name:</b>					<b>Lat:</b>	
<b>Drums:</b>					<b>Long:</b>	
<b>Linear Feet:</b>					<b>Elevation:</b>	
<b>Sq Feet:</b>	616					
<b>Location:</b>		5900 S. SANTA FE DR.,	LITTLETON			

**Asbestos Historical**

<b>Permit:</b>	15AR2370A-04				<b>Source Name:</b>	COMPREHENSIVE RISK SERVICES, LLC
<b>Permit Beg:</b>	05/04/15				<b>Address:</b>	5900 S. SANTA FE DR.
<b>Begin Date:</b>					<b>City:</b>	LITTLETON
<b>End Date:</b>					<b>State:</b>	CO
<b>Project:</b>	ASBESTOS ABATEMENT PROJECT				<b>Zip:</b>	

Map Key	Number of Records	Direction	Distance (mi/ft)	Elev/Diff (ft)	Site	DB
<b>Project Len:</b> 30 <b>Owner Name:</b> <b>Drums:</b> <b>Linear Feet:</b> <b>Sq Feet:</b> 284 <b>Location:</b> 5900 S. SANTA FE DR., LITTLETON <b>County:</b> <b>Lat:</b> <b>Long:</b> <b>Elevation:</b>						
<a href="#">75</a>	9 of 10	SSW	0.00 / 0.00	5,348.56 / 2	COMPREHENSIVE RISK SERVICES, LLC 5900 S SANTA FE DRIVE LITTLETON CO	ASBESTOS
<b>Permit:</b> 15AR3472A <b>Permit Beg:</b> 06/18/15 <b>Begin Date:</b> <b>End Date:</b> <b>Project:</b> ASBESTOS ABATEMENT PROJECT <b>Projec Len:</b> 30 <b>Owner Name:</b> <b>Location:</b> 5900 S SANTA FE DRIVE, LITTLETON <b>Source Lat:</b> <b>Source Lon:</b> <b>Source County:</b> <b>Elevation:</b> <b>Linear Feet:</b> <b>Sq Feet:</b> 200 <b>Drums:</b>						
<a href="#">75</a>	10 of 10	SSW	0.00 / 0.00	5,348.56 / 2	A.P.R. ASBESTOS PROFESSIONAL REMEDIATION 5900 S. SANTA FE DR. LITTLETON CO	ASBESTOS
<b>Permit:</b> 14AR3819N <b>Permit Beg:</b> 07/21/14 <b>Begin Date:</b> <b>End Date:</b> <b>Project:</b> ASBESTOS ABATEMENT PROJECT <b>Projec Len:</b> <b>Owner Name:</b> <b>Location:</b> 5900 S. SANTA FE DR., LITTLETON <b>Source Lat:</b> <b>Source Lon:</b> <b>Source County:</b> <b>Elevation:</b> <b>Linear Feet:</b> <b>Sq Feet:</b> 160 <b>Drums:</b>						
<a href="#">76</a>	1 of 4	SSW	0.00 / 0.00	5,350.64 / 4	ARAPAHOE COMMUNITY COLLEGE 2500 W COLLEGE AVE ROOM M-169 LITTLETON CO 80160	RCRA VSQG
<b>EPA Handler ID:</b> COD983798455 <b>Gen Status Universe:</b> VSG <b>Contact Name:</b> GARY SCHOCK <b>Contact Address:</b> 2500 , W COLLEGE AVE ROOM M-169 , , LITTLETON , CO, 80160 , US <b>Contact Phone No and Ext:</b> 303-797-5910 <b>Contact Email:</b> <b>Contact Country:</b> US <b>County Name:</b> ARAPAHOE <b>EPA Region:</b> 08 <b>Land Type:</b> State <b>Receive Date:</b> 20090831 <b>Location Latitude:</b> 39.609009 <b>Location Longitude:</b> -105.019085						
<b><u>Violation/Evaluation Summary</u></b>						
<b>Note:</b> NO VIOLATIONS: All of the compliance records associated with this facility (EPA ID) indicate NO VIOLATIONS; Compliance Monitoring and Enforcement table dated Apr, 2023.						
<b><u>Evaluation Details</u></b>						
<b>Evaluation Start Date:</b> 20080813						
<b>Evaluation Type Description:</b> FACILITY SELF DISCLOSURE						

Map Key	Number of Records	Direction	Distance (mi/ft)	Elev/Diff (ft)	Site	DB
---------	-------------------	-----------	------------------	----------------	------	----

**Violation Short Description:**  
**Return to Compliance Date:**  
**Evaluation Agency:** State

**Handler Summary**

**Importer Activity:** No  
**Mixed Waste Generator:** No  
**Transporter Activity:** No  
**Transfer Facility:** No  
**Onsite Burner Exemption:** No  
**Furnace Exemption:** No  
**Underground Injection Activity:** No  
**Commercial TSD:** No  
**Used Oil Transporter:** No  
**Used Oil Transfer Facility:** No  
**Used Oil Processor:** No  
**Used Oil Refiner:** No  
**Used Oil Burner:** No  
**Used Oil Market Burner:** No  
**Used Oil Spec Marketer:** No

**Hazardous Waste Handler Details**

**Sequence No:** 2  
**Receive Date:** 20010102  
**Handler Name:** ARAPAHOE COMMUNITY COLLEGE CAMPUS PD  
**Federal Waste Generator Code:** 2  
**Generator Code Description:** Small Quantity Generator  
**Source Type:** Notification

**Hazardous Waste Handler Details**

**Sequence No:** 1  
**Receive Date:** 19940129  
**Handler Name:** ARAPAHOE COMMUNITY COLLEGE CAMPUS PD  
**Federal Waste Generator Code:** 2  
**Generator Code Description:** Small Quantity Generator  
**Source Type:** Notification

**Hazardous Waste Handler Details**

**Sequence No:** 5  
**Receive Date:** 20070917  
**Handler Name:** ARAPAHOE COMMUNITY COLLEGE  
**Federal Waste Generator Code:** 2  
**Generator Code Description:** Small Quantity Generator  
**Source Type:** Notification

**Hazardous Waste Handler Details**

**Sequence No:** 4  
**Receive Date:** 20031007  
**Handler Name:** ARAPAHOE COMMUNITY COLLEGE CAMPUS PD  
**Federal Waste Generator Code:** 2  
**Generator Code Description:** Small Quantity Generator  
**Source Type:** Notification

**Hazardous Waste Handler Details**

**Sequence No:** 3  
**Receive Date:** 20020823



Map Key	Number of Records	Direction	Distance (mi/ft)	Elev/Diff (ft)	Site	DB
---------	-------------------	-----------	------------------	----------------	------	----

**Handler Name:** ARAPAHOE COMMUNITY COLLEGE CAMPUS PD  
**Federal Waste Generator Code:** 2  
**Generator Code Description:** Small Quantity Generator  
**Source Type:** Notification

**Waste Code Details**

**Hazardous Waste Code:** F003  
**Waste Code Description:** THE FOLLOWING SPENT NONHALOGENATED SOLVENTS: XYLENE, ACETONE, ETHYL ACETATE, ETHYL BENZENE, ETHYL ETHER, METHYL ISOBUTYL KETONE, N-BUTYL ALCOHOL, CYCLOHEXANONE, AND METHANOL; ALL SPENT SOLVENT MIXTURES/BLENDS CONTAINING, BEFORE USE, ONLY THE ABOVE SPENT NONHALOGENATED SOLVENTS; AND ALL SPENT SOLVENT MIXTURES/BLENDS CONTAINING, BEFORE USE, ONE OR MORE OF THE ABOVE NONHALOGENATED SOLVENTS, AND A TOTAL OF TEN PERCENT OR MORE (BY VOLUME) OF ONE OR MORE OF THOSE SOLVENTS LISTED IN F001, F002, F004, AND F005; AND STILL BOTTOMS FROM THE RECOVERY OF THESE SPENT SOLVENTS AND SPENT SOLVENT MIXTURES.

**Hazardous Waste Code:** F005  
**Waste Code Description:** THE FOLLOWING SPENT NONHALOGENATED SOLVENTS: TOLUENE, METHYL ETHYL KETONE, CARBON DISULFIDE, ISOBUTANOL, PYRIDINE, BENZENE, 2-ETHOXYETHANOL, AND 2-NITROPROPANE; ALL SPENT SOLVENT MIXTURES/BLENDS CONTAINING, BEFORE USE, A TOTAL OF TEN PERCENT OR MORE (BY VOLUME) OF ONE OR MORE OF THE ABOVE NONHALOGENATED SOLVENTS OR THOSE SOLVENTS LISTED IN F001, F002, OR F004; AND STILL BOTTOMS FROM THE RECOVERY OF THESE SPENT SOLVENTS AND SPENT SOLVENT MIXTURES.

**Hazardous Waste Code:** D001  
**Waste Code Description:** IGNITABLE WASTE

**Hazardous Waste Handler Details**

**Sequence No:** 6  
**Receive Date:** 20090831  
**Handler Name:** ARAPAHOE COMMUNITY COLLEGE  
**Federal Waste Generator Code:** 3  
**Generator Code Description:** Very Small Quantity Generator  
**Source Type:** Notification

**Owner/Operator Details**

<b>Owner/Operator Ind:</b> Current Owner	<b>Street No:</b>
<b>Type:</b> Other	<b>Street 1:</b> 2500 W. COLLEGE AVE M169
<b>Name:</b> ARAPAHOE COMMUNITY COLLEGE	<b>Street 2:</b>
<b>Date Became Current:</b> 18000202	<b>City:</b> LITTLETON
<b>Date Ended Current:</b>	<b>State:</b> CO
<b>Phone:</b> 303-797-5763	<b>Country:</b>
<b>Source Type:</b> Notification	<b>Zip Code:</b> 80160

<b>Owner/Operator Ind:</b> Current Owner	<b>Street No:</b>
<b>Type:</b> Other	<b>Street 1:</b> 2500 W. COLLEGE AVE M169
<b>Name:</b> ARAPAHOE COMMUNITY COLLEGE	<b>Street 2:</b>
<b>Date Became Current:</b> 18000101	<b>City:</b> LITTLETON
<b>Date Ended Current:</b>	<b>State:</b> CO
<b>Phone:</b> 303-797-5763	<b>Country:</b>
<b>Source Type:</b> Notification	<b>Zip Code:</b> 80160

<b>Owner/Operator Ind:</b> Current Operator	<b>Street No:</b> 2500
<b>Type:</b> Other	<b>Street 1:</b> W COLLEGE AVE M169
<b>Name:</b> ARAPAHOE COMMUNITY COLLEGE CAMPUS PD	<b>Street 2:</b>
<b>Date Became Current:</b> 20031007	<b>City:</b> LITTLETON
<b>Date Ended Current:</b>	<b>State:</b> CO
<b>Phone:</b>	<b>Country:</b>
<b>Source Type:</b> Notification	<b>Zip Code:</b> 80160

**Historical Handler Details**

Map Key	Number of Records	Direction	Distance (mi/ft)	Elev/Diff (ft)	Site	DB
<b>Receive Dt:</b>		20010102				
<b>Generator Code Description:</b>		Small Quantity Generator				
<b>Handler Name:</b>		ARAPAHOE COMMUNITY COLLEGE CAMPUS PD				
<b>Receive Dt:</b>		20070917				
<b>Generator Code Description:</b>		Small Quantity Generator				
<b>Handler Name:</b>		ARAPAHOE COMMUNITY COLLEGE				
<b>Receive Dt:</b>		20020823				
<b>Generator Code Description:</b>		Small Quantity Generator				
<b>Handler Name:</b>		ARAPAHOE COMMUNITY COLLEGE CAMPUS PD				
<b>Receive Dt:</b>		20031007				
<b>Generator Code Description:</b>		Small Quantity Generator				
<b>Handler Name:</b>		ARAPAHOE COMMUNITY COLLEGE CAMPUS PD				
<b>Receive Dt:</b>		19940129				
<b>Generator Code Description:</b>		Small Quantity Generator				
<b>Handler Name:</b>		ARAPAHOE COMMUNITY COLLEGE CAMPUS PD				

76      2 of 4      **SSW**      0.00 / 0.00      5,350.64 / 4      **ARAPAHOE COMMUNITY COLLEGE**      **FINDS/FRS**  
**2500 WEST COLLEGE AVENUE**  
**M169**  
**LITTLETON CO 80120-1955**

**Registry ID:** 110002990764  
**FIPS Code:** 08005  
**HUC Code:** 10190002  
**Site Type Name:** STATIONARY  
**Location Description:**  
**Supplemental Location:**  
**Create Date:** 01-MAR-00  
**Update Date:** 14-DEC-11  
**Interest Types:** COMPLIANCE ACTIVITY, UNSPECIFIED UNIVERSE  
**SIC Codes:**  
**SIC Code Descriptions:**  
**NAICS Codes:**  
**NAICS Code Descriptions:**  
**Conveyor:** FRS-GEOCODE  
**Federal Facility Code:**  
**Federal Agency Name:**  
**Tribal Land Code:**  
**Tribal Land Name:**  
**Congressional Dist No:** 06  
**Census Block Code:** 080050065011043  
**EPA Region Code:** 08  
**County Name:** ARAPAHOE  
**US/Mexico Border Ind:**  
**Latitude:** 39.60901  
**Longitude:** -105.02064  
**Reference Point:** CENTER OF A FACILITY OR STATION  
**Coord Collection Method:** ADDRESS MATCHING-HOUSE NUMBER  
**Accuracy Value:** 30  
**Datum:** NAD83  
**Source:**  
**Facility Detail Rprt URL:** [https://ofmpub.epa.gov/frs\\_public2/fii\\_query\\_detail.disp\\_program\\_facility?p\\_registry\\_id=110002990764](https://ofmpub.epa.gov/frs_public2/fii_query_detail.disp_program_facility?p_registry_id=110002990764)  
**Data Source:** Facility Registry Service - Single File  
**Program Acronyms:**

NCDB:I08#19930324CO004 1, RCRAINFO:COD983798455

76      3 of 4      **SSW**      0.00 / 0.00      5,350.64 / 4      **2500 COLLEGE AVENUE**      **SPILLS**  
**LITTLETON CO**

Map Key	Number of Records	Direction	Distance (mi/ft)	Elev/Diff (ft)	Site	DB
<b>Case No:</b>	CO98-561				<b>H2O Unit Measure 2:</b>	
<b>Main ID:</b>					<b>Quantity 3:</b>	0
<b>NRC No:</b>					<b>Unit Measure 3:</b>	
<b>Dt of Spl or Rel:</b>	7/6/1998				<b>H2O quantity 3:</b>	0
<b>Event Time:</b>	12:00:00 AM				<b>H2O Unit Measure 3:</b>	
<b>1st Rep Event Dt:</b>	7/6/1998				<b>Cause:</b>	F
<b>Date Reported:</b>	7/6/1998				<b>Death:</b>	0
<b>Time Reported:</b>	12:00:00 AM				<b>Injury:</b>	0
<b>Date Entered:</b>	2/16/1999				<b>Evacuation:</b>	
<b>Time Entered:</b>	2:28:26 PM				<b>Evacuation No:</b>	0
<b>Land:</b>	FALSE				<b>PRP City:</b>	LITTLETON
<b>Air:</b>	FALSE				<b>PRP County:</b>	ARAPAHOE
<b>Surface Water:</b>	FALSE				<b>PRP State:</b>	CO
<b>Ground Water:</b>	FALSE				<b>PRP Zip:</b>	
<b>Material Type:</b>	HAZARDOUS				<b>PRP Phone:</b>	303-797-5800-
<b>Quantity 1:</b>	10				<b>PRP Extension:</b>	
<b>Unit Measure 1:</b>	0				<b>Mile Marker:</b>	
<b>H2O Quantity 1:</b>	0				<b>Who Took Report:</b>	MCKENZIE, LYLE
<b>H2O Unit Measure 1:</b>					<b>Fixed Facility:</b>	FALSE
<b>Material 2:</b>					<b>Event County:</b>	ARAPAHOE
<b>Quantity 2:</b>	0				<b>Latitude:</b>	0
<b>Unit Measure 2:</b>					<b>Longitude:</b>	0
<b>H2O Quantity 2:</b>	0					
<b>Source Desc:</b>						
<b>Source:</b>	F					
<b>Source Type:</b>	COLLEGE					
<b>Medium:</b>						
<b>Waterway:</b>						
<b>Material 1:</b>	MERCURY					
<b>Material 3:</b>						
<b>PRP:</b>	ARAPAHOE COMMUNITY COLLEGE					
<b>PRP Contact:</b>						
<b>PRP Street:</b>	2500 COLLEGE AVENUE					
<b>PRP Fax:</b>						
<b>Responder 1:</b>	LITTLETON FIRE DEPARTMENT					
<b>Responder 2:</b>						
<b>Responder 3:</b>						
<b>Response Comments:</b>						
<b>Notified Name:</b>						
<b>Additional Comments:</b>						
<b>Comments:</b>						
<b>Cause Info:</b>	BLOOD PRESSURE CUFF				**Note: Many records provided by the department have a truncated [Cause Info] field.	
<b>Action:</b>						

[76](#)      4 of 4      **SSW**      0.00 / 0.00      5,350.64 / 4      **ARAPAHOE COMMUNITY COLLEGE CAMPUS PD  
2500 W. COLLEGE AVENUE M169  
LITTLETON CO 80160**      **HAZ GEN**

**ID:** COD983798455      **County:** ARAPAHOE  
**Status:** ACTIVE      **Method:** CENTRUS  
**Fac Type:** SQG      **Accuracy:** + OR - 30 METERS  
**Links:** <http://www.epa.gov/cgi-bin/get1cReport.cgi?tool=echo&IDNumber=COD983798455>

[77](#)      1 of 5      **NNE**      0.00 / 0.00      5,324.01 / -23      **DUGGAN PETROLEUM  
5240 S SANTA FE DR  
LITTLETON CO 801201043**      **FINDS/FRS**

**Registry ID:** 110038616076  
**FIPS Code:** 08005  
**HUC Code:** 10190002  
**Site Type Name:** STATIONARY  
**Location Description:**  
**Supplemental Location:**

Map Key	Number of Records	Direction	Distance (mi/ft)	Elev/Diff (ft)	Site	DB
<b>Create Date:</b>		23-JUN-09				
<b>Update Date:</b>		07-OCT-16				
<b>Interest Types:</b>		AIR MINOR				
<b>SIC Codes:</b>		2911				
<b>SIC Code Descriptions:</b>		PETROLEUM REFINING				
<b>NAICS Codes:</b>		324110				
<b>NAICS Code Descriptions:</b>		PETROLEUM REFINERIES.				
<b>Conveyor:</b>		FRS-GEOCODE				
<b>Federal Facility Code:</b>						
<b>Federal Agency Name:</b>						
<b>Tribal Land Code:</b>						
<b>Tribal Land Name:</b>						
<b>Congressional Dist No:</b>		06				
<b>Census Block Code:</b>		080050065011004				
<b>EPA Region Code:</b>		08				
<b>County Name:</b>		ARAPAHOE				
<b>US/Mexico Border Ind:</b>						
<b>Latitude:</b>		39.621614				
<b>Longitude:</b>		-105.015779				
<b>Reference Point:</b>		ENTRANCE POINT OF A FACILITY OR STATION				
<b>Coord Collection Method:</b>		ADDRESS MATCHING-HOUSE NUMBER				
<b>Accuracy Value:</b>		50				
<b>Datum:</b>		NAD83				
<b>Source:</b>						
<b>Facility Detail Rprt URL:</b>		https://ofmpub.epa.gov/frs_public2/fii_query_detail.disp_program_facility?p_registry_id=110038616076				
<b>Data Source:</b>		Facility Registry Service - Single File				
<b>Program Acronyms:</b>						

AIR:CO0000000800500065, AIRS/AFS:0800500065

<a href="#">77</a>	2 of 5	<b>NNE</b>	0.00 / 0.00	5,324.01 / -23	<b>Daniels Of Denver Automotive 5240 S Santa Fe Dr Littleton 80120 CO</b>	<b>UST</b>
--------------------	--------	------------	-------------	----------------	---	------------

<b>Facility ID:</b>	3056	<b>Fac Name (COSTIS):</b>	Daniels Of Denver Automotive
<b>FacilityName(OPS):</b>	Daniels Of Denver Automotive	<b>Address (COSTIS):</b>	5240 S Santa Fe Dr Littleton 80120
<b>FacilityType(OPS):</b>	Non-Retail	<b>County (COSTIS):</b>	Arapahoe
<b>Fac Category (OPS):</b>	Commercial/Industrial	<b>Latitude (CDLE):</b>	39.62188
<b>Address (OPS):</b>	5240 S Santa Fe Dr	<b>Longitude (CDLE):</b>	-105.014908
<b>City (OPS):</b>	Littleton	<b>Fac Type (CDLE):</b>	Non-Retail
<b>Zip Code (OPS):</b>	80120	<b>FacCategory(CDLE):</b>	Commercial/Industrial
<b>County (OPS):</b>	Arapahoe	<b>State (OPS):</b>	CO
<b>LatLong (OPS):</b>	39.62188, -105.014908	<b>City (CDLE):</b>	Littleton
<b>FacName (CDLE):</b>	Daniels Of Denver Automotive	<b>Zip (CDLE):</b>	80120
<b>Address (CDLE):</b>	5240 S Santa Fe Dr	<b>County (CDLE):</b>	Arapahoe
<b>State (CDLE):</b>			
<b>Data Source(s):</b>	Colorado Storage Tank Information System (COSTIS) (As of October, 2021); Colorado Department of Labor and Employment (CDLE); Oil & Public Safety(OPS) Regulated Storage Tanks		

**Facility Information (CDLE)**

<b>Count of Tank Tag:</b>	0	<b>Acct Holdr Name:</b>	Daniels Of Denver Automotive
<b>No. Dispensers:</b>	0	<b>Type:</b>	Non-Retail
<b>Owner ID:</b>	OWNR-4948		

**Owner Information (CDLE)**

<b>Contact Name:</b>	Daniels Of Denver Automotive	<b>Middle Init:</b>	
<b>First Name:</b>			
<b>Company Name:</b>	Daniels Of Denver Automotive		
<b>Last Name:</b>	Daniels Of Denver Automotive		
<b>Address:</b>	5240 S Santa Fe Dr, Littleton, CO 80120		
<b>Comment:</b>			

Map Key	Number of Records	Direction	Distance (mi/ft)	Elev/Diff (ft)	Site	DB
---------	-------------------	-----------	------------------	----------------	------	----

**UST Tanks (COSTIS) (As of October 2021)**

<b>Tank ID:</b>	8401	<b>Owner ID:</b>	4948
<b>Tank Tag:</b>	'3056-5	<b>Tank Owner:</b>	
<b>Tank Type Desc:</b>	UST	<b>County:</b>	Arapahoe
<b>Tank Count:</b>	46668	<b>Product Name:</b>	Diesel
<b>Capacity:</b>	3000		
<b>Facility Owner:</b>	Daniels Of Denver Automotive		
<b>Facility Name Address:</b>	Daniels Of Denver Automotive 5240 S Santa Fe Dr Littleton 80120		

<b>Tank ID:</b>	8400	<b>Owner ID:</b>	4948
<b>Tank Tag:</b>	'3056-4	<b>Tank Owner:</b>	
<b>Tank Type Desc:</b>	UST	<b>County:</b>	Arapahoe
<b>Tank Count:</b>	46668	<b>Product Name:</b>	Diesel
<b>Capacity:</b>	6000		
<b>Facility Owner:</b>	Daniels Of Denver Automotive		
<b>Facility Name Address:</b>	Daniels Of Denver Automotive 5240 S Santa Fe Dr Littleton 80120		

<b>Tank ID:</b>	8399	<b>Owner ID:</b>	4948
<b>Tank Tag:</b>	'3056-3	<b>Tank Owner:</b>	
<b>Tank Type Desc:</b>	UST	<b>County:</b>	Arapahoe
<b>Tank Count:</b>	46668	<b>Product Name:</b>	Gasoline
<b>Capacity:</b>	6000		
<b>Facility Owner:</b>	Daniels Of Denver Automotive		
<b>Facility Name Address:</b>	Daniels Of Denver Automotive 5240 S Santa Fe Dr Littleton 80120		

<b>Tank ID:</b>	8397	<b>Owner ID:</b>	4948
<b>Tank Tag:</b>	'3056-1	<b>Tank Owner:</b>	
<b>Tank Type Desc:</b>	UST	<b>County:</b>	Arapahoe
<b>Tank Count:</b>	46668	<b>Product Name:</b>	Gasoline
<b>Capacity:</b>	12000		
<b>Facility Owner:</b>	Daniels Of Denver Automotive		
<b>Facility Name Address:</b>	Daniels Of Denver Automotive 5240 S Santa Fe Dr Littleton 80120		

<b>Tank ID:</b>	8398	<b>Owner ID:</b>	4948
<b>Tank Tag:</b>	'3056-2	<b>Tank Owner:</b>	
<b>Tank Type Desc:</b>	UST	<b>County:</b>	Arapahoe
<b>Tank Count:</b>	46668	<b>Product Name:</b>	Gasoline
<b>Capacity:</b>	8000		
<b>Facility Owner:</b>	Daniels Of Denver Automotive		
<b>Facility Name Address:</b>	Daniels Of Denver Automotive 5240 S Santa Fe Dr Littleton 80120		

**UST Tanks 1 (CDLE)**

<b>Tank Tag:</b>	3056-5	<b>Overfill Preven:</b>	
<b>Tank Type:</b>	UST	<b>Product Type/Name:</b>	Diesel
<b>Tank Status:</b>	Permanently Closed	<b>Piping Wall Type:</b>	None
<b>Capacity:</b>	3000	<b>Tank Wall Type:</b>	
<b>Install Date:</b>	5/7/1963	<b>Piping System:</b>	
<b>Date Closed:</b>		<b>Piping Type:</b>	Other
<b>Tank Material:</b>	Asphalt Coated or Bare Steel		
<b>Piping Material:</b>	Galvanized Steel		

**UST Tanks 2 (CDLE)**

<b>Closure Meth ID:</b>		<b>No Fee:</b>	No
<b>Unregulated:</b>	FALSE	<b>Anch Method Desc:</b>	
<b>Last Used Date:</b>		<b>Pipe Reld Meth1 ID:</b>	
<b>Del Prohib Date:</b>		<b>Pipe Reldet Date:</b>	
<b>Spill Protected:</b>		<b>Backfill Mat Desc:</b>	
<b>Spl Container Size:</b>		<b>Bfill DrtCvr Amt:</b>	
<b>Spl Protection Dt:</b>		<b>Manifold:</b>	No
<b>Spl Container Mfg:</b>		<b>Registration Date:</b>	
<b>Spl Container Mdel:</b>		<b>Compartment:</b>	FALSE
<b>Tank Reld Meth1 ID:</b>		<b>Cpmet:</b>	No

Map Key	Number of Records	Direction	Distance (mi/ft)	Elev/Diff (ft)	Site	DB
Tank Lining Date:				Invault:	FALSE	
CP Test Date:						
<b><u>UST Tanks 1 (CDLE)</u></b>						
Tank Tag:	3056-4			Overfill Preven:		
Tank Type:	UST			Product Type/Name:	Diesel	
Tank Status:	Permanently Closed			Piping Wall Type:	None	
Capacity:	6000			Tank Wall Type:		
Install Date:	5/7/1963			Piping System:		
Date Closed:				Piping Type:	Other	
Tank Material:		Asphalt Coated or Bare Steel				
Piping Material:		Galvanized Steel				
<b><u>UST Tanks 2 (CDLE)</u></b>						
Closure Meth ID:				No Fee:	No	
Unregulated:	FALSE			Anch Method Desc:		
Last Used Date:				Pipe Reld Meth1 ID:		
Del Prohib Date:				Pipe Reldet Date:		
Spill Protected:				Backfill Mat Desc:		
Spl Container Size:				Bfill DrtCvr Amt:		
Spl Protection Dt:				Manifold:	No	
Spl Container Mfg:				Registration Date:		
Spl Container Mdel:				Compartment:	FALSE	
Tank Reld Meth1 ID:				Cpmet:	No	
Tank Lining Date:				Invault:	FALSE	
CP Test Date:						
<b><u>UST Tanks 1 (CDLE)</u></b>						
Tank Tag:	3056-1			Overfill Preven:		
Tank Type:	UST			Product Type/Name:	Gasoline	
Tank Status:	Permanently Closed			Piping Wall Type:	None	
Capacity:	12000			Tank Wall Type:		
Install Date:	5/7/1983			Piping System:		
Date Closed:				Piping Type:	Other	
Tank Material:		Asphalt Coated or Bare Steel				
Piping Material:		Galvanized Steel				
<b><u>UST Tanks 2 (CDLE)</u></b>						
Closure Meth ID:				No Fee:	No	
Unregulated:	FALSE			Anch Method Desc:		
Last Used Date:				Pipe Reld Meth1 ID:		
Del Prohib Date:				Pipe Reldet Date:		
Spill Protected:				Backfill Mat Desc:		
Spl Container Size:				Bfill DrtCvr Amt:		
Spl Protection Dt:				Manifold:	No	
Spl Container Mfg:				Registration Date:		
Spl Container Mdel:				Compartment:	FALSE	
Tank Reld Meth1 ID:				Cpmet:	No	
Tank Lining Date:				Invault:	FALSE	
CP Test Date:						
<b><u>UST Tanks 1 (CDLE)</u></b>						
Tank Tag:	3056-2			Overfill Preven:		
Tank Type:	UST			Product Type/Name:	Gasoline	
Tank Status:	Permanently Closed			Piping Wall Type:	None	
Capacity:	8000			Tank Wall Type:		
Install Date:	5/7/1963			Piping System:		
Date Closed:				Piping Type:	Other	

Tank Material: Asphalt Coated or Bare Steel  
Piping Material: Galvanized Steel

**UST Tanks 2 (CDLE)**

Closure Meth ID:		No Fee:	No
Unregulated:	FALSE	Anch Method Desc:	
Last Used Date:		Pipe Reld Meth1 ID:	
Del Prohib Date:		Pipe Reldet Date:	
Spill Protected:		Backfill Mat Desc:	
Spl Container Size:		Bfill DrtCvr Amt:	
Spl Protection Dt:		Manifold:	No
Spl Container Mfg:		Registration Date:	
Spl Container Mdel:		Compartment:	FALSE
Tank Reld Meth1 ID:		Cpmet:	No
Tank Lining Date:		Invault:	FALSE
CP Test Date:			

**UST Tanks 1 (CDLE)**

Tank Tag:	3056-3	Overfill Preven:	
Tank Type:	UST	Product Type/Name:	Gasoline
Tank Status:	Permanently Closed	Piping Wall Type:	None
Capacity:	6000	Tank Wall Type:	
Install Date:	5/7/1963	Piping System:	
Date Closed:		Piping Type:	Other
Tank Material:	Asphalt Coated or Bare Steel		
Piping Material:	Galvanized Steel		

**UST Tanks 2 (CDLE)**

Closure Meth ID:		No Fee:	No
Unregulated:	FALSE	Anch Method Desc:	
Last Used Date:		Pipe Reld Meth1 ID:	
Del Prohib Date:		Pipe Reldet Date:	
Spill Protected:		Backfill Mat Desc:	
Spl Container Size:		Bfill DrtCvr Amt:	
Spl Protection Dt:		Manifold:	No
Spl Container Mfg:		Registration Date:	
Spl Container Mdel:		Compartment:	FALSE
Tank Reld Meth1 ID:		Cpmet:	No
Tank Lining Date:		Invault:	FALSE
CP Test Date:			

**Oil & Public Safety Regulated Storage Tanks (COSTIS)**

Tank Tag:	3056-1	Leak Detector Type:	
Tank Status:	Permanently Closed	Capacity Gallons :	12000
Tank Type:	UST	Product:	Gasoline
Tank Name:	TNK-004929	Piping Type:	Other
Installation Date:	5/7/1983	Piping System:	
Closure Date:		Piping Material:	Galvanized Steel
Tank Material:	Asphalt Coated or Bare Steel	Piping Wall Type:	None
Tank Wall Type:		Address:	5240 S Santa Fe Dr
Facility Name:	Daniels Of Denver Automotive	City:	Littleton
Facility Type:	Non-Retail	County:	Arapahoe
Facility Category:	Commercial/Industrial	ZIP Code:	80120
Overfill Preven:			
Tank Corsn Protection Meth:			
Tank Rel Detn Mthd Primary:			
Tank Rel Detn Mthd Secondary:			
Piping Corsn Protection (PCP):			
PCP at Tank:			
PCP at Dispenser:			

Map Key	Number of Records	Direction	Distance (mi/ft)	Elev/Diff (ft)	Site	DB
---------	-------------------	-----------	------------------	----------------	------	----

Piping Rel Detn Mthd Primary:  
Piping Rel Detn Mthd  
Secondary:

Tank Tag: 3056-3  
Tank Status: Permanently Closed  
Tank Type: UST  
Tank Name: TNK-004931  
Installation Date: 5/7/1963  
Closure Date:  
Tank Material: Asphalt Coated or Bare Steel  
Tank Wall Type:  
Facility Name: Daniels Of Denver Automotive  
Facility Type: Non-Retail  
Facility Category: Commercial/Industrial

Leak Detector Type:  
Capacity Gallons : 6000  
Product: Gasoline  
Piping Type: Other  
Piping System:  
Piping Material: Galvanized Steel  
Piping Wall Type: None  
Address: 5240 S Santa Fe Dr  
City: Littleton  
County: Arapahoe  
ZIP Code: 80120

Overfill Preven:  
Tank Corsn Protection Meth:  
Tank Rel Detn Mthd Primary:  
Tank Rel Detn Mthd Secondary:  
Piping Corsn Protection (PCP):  
PCP at Tank:  
PCP at Dispenser:  
Piping Rel Detn Mthd Primary:  
Piping Rel Detn Mthd  
Secondary:

Tank Tag: 3056-5  
Tank Status: Permanently Closed  
Tank Type: UST  
Tank Name: TNK-004933  
Installation Date: 5/7/1963  
Closure Date:  
Tank Material: Asphalt Coated or Bare Steel  
Tank Wall Type:  
Facility Name: Daniels Of Denver Automotive  
Facility Type: Non-Retail  
Facility Category: Commercial/Industrial

Leak Detector Type:  
Capacity Gallons : 3000  
Product: Diesel  
Piping Type: Other  
Piping System:  
Piping Material: Galvanized Steel  
Piping Wall Type: None  
Address: 5240 S Santa Fe Dr  
City: Littleton  
County: Arapahoe  
ZIP Code: 80120

Overfill Preven:  
Tank Corsn Protection Meth:  
Tank Rel Detn Mthd Primary:  
Tank Rel Detn Mthd Secondary:  
Piping Corsn Protection (PCP):  
PCP at Tank:  
PCP at Dispenser:  
Piping Rel Detn Mthd Primary:  
Piping Rel Detn Mthd  
Secondary:

Tank Tag: 3056-2  
Tank Status: Permanently Closed  
Tank Type: UST  
Tank Name: TNK-004930  
Installation Date: 5/7/1963  
Closure Date:  
Tank Material: Asphalt Coated or Bare Steel  
Tank Wall Type:  
Facility Name: Daniels Of Denver Automotive  
Facility Type: Non-Retail  
Facility Category: Commercial/Industrial

Leak Detector Type:  
Capacity Gallons : 8000  
Product: Gasoline  
Piping Type: Other  
Piping System:  
Piping Material: Galvanized Steel  
Piping Wall Type: None  
Address: 5240 S Santa Fe Dr  
City: Littleton  
County: Arapahoe  
ZIP Code: 80120

Overfill Preven:  
Tank Corsn Protection Meth:  
Tank Rel Detn Mthd Primary:  
Tank Rel Detn Mthd Secondary:  
Piping Corsn Protection (PCP):  
PCP at Tank:  
PCP at Dispenser:  
Piping Rel Detn Mthd Primary:  
Piping Rel Detn Mthd  
Secondary:



Map Key	Number of Records	Direction	Distance (mi/ft)	Elev/Diff (ft)	Site	DB
---------	-------------------	-----------	------------------	----------------	------	----

<b>Tank Tag:</b>	3056-4	<b>Leak Detector Type:</b>	
<b>Tank Status:</b>	Permanently Closed	<b>Capacity Gallons :</b>	6000
<b>Tank Type:</b>	UST	<b>Product:</b>	Diesel
<b>Tank Name:</b>	TNK-004932	<b>Piping Type:</b>	Other
<b>Installation Date:</b>	5/7/1963	<b>Piping System:</b>	
<b>Closure Date:</b>		<b>Piping Material:</b>	Galvanized Steel
<b>Tank Material:</b>	Asphalt Coated or Bare Steel	<b>Piping Wall Type:</b>	None
<b>Tank Wall Type:</b>		<b>Address:</b>	5240 S Santa Fe Dr
<b>Facility Name:</b>	Daniels Of Denver Automotive	<b>City:</b>	Littleton
<b>Facility Type:</b>	Non-Retail	<b>County:</b>	Arapahoe
<b>Facility Category:</b>	Commercial/Industrial	<b>ZIP Code:</b>	80120
<b>Overfill Preven:</b>			
<b>Tank Corsn Protection Meth:</b>			
<b>Tank Rel Detn Mthd Primary:</b>			
<b>Tank Rel Detn Mthd Secondary:</b>			
<b>Piping Corsn Protection (PCP):</b>			
<b>PCP at Tank:</b>			
<b>PCP at Dispenser:</b>			
<b>Piping Rel Detn Mthd Primary:</b>			
<b>Piping Rel Detn Mthd Secondary:</b>			

**UST Owner (COSTIS) (As of October 2021)**

<b>Owner ID:</b>	4948	<b>Address1:</b>	5240 S Santa Fe Dr
<b>First Name:</b>		<b>City:</b>	Littleton
<b>Middle Init:</b>		<b>State:</b>	CO
<b>Last Name:</b>	Daniels Of Denver Automotive	<b>County:</b>	Arapahoe
<b>Full Name:</b>		<b>Zip Code:</b>	80120

**Oil & Public Safety Regulated Storage Tank Details**

**No of Tanks:** 0

**Facility Contact Details (CDLE)**

<b>Contact ID:</b>	0033h00000IKyvQ	<b>Role:</b>	Operator
<b>Costis ID:</b>	FACCON-3056-5130-21-2971	<b>Fac Contact Name:</b>	FCON-008362
<b>Active:</b>	FALSE	<b>Contact Last Name:</b>	Daniels Of Denver Automotive
<b>Contact ID:</b>	0033h00000mtdlz	<b>Role:</b>	Facility Owner
<b>Costis ID:</b>	FACOWN-3056-6741-Nov 28 1997 12:00AM	<b>Fac Contact Name:</b>	FCON-029644
<b>Active:</b>	FALSE	<b>Contact Last Name:</b>	Unknown
<b>Contact ID:</b>	0033h00000IKyvQ	<b>Role:</b>	Facility Owner
<b>Costis ID:</b>	FACOWN-3056-5130-Jun 24 2020 11:04AM	<b>Fac Contact Name:</b>	FCON-008308
<b>Active:</b>	TRUE	<b>Contact Last Name:</b>	Daniels Of Denver Automotive
<b>Contact ID:</b>	0033h00000mtdlz	<b>Role:</b>	Facility Owner
<b>Costis ID:</b>	FACOWN-3056-6741-Sep 28 1994 12:00AM	<b>Fac Contact Name:</b>	FCON-029711
<b>Active:</b>	FALSE	<b>Contact Last Name:</b>	Unknown
<b>Contact ID:</b>	0033h00000IKxFn	<b>Role:</b>	Facility Owner
<b>Costis ID:</b>	FACOWN-3056-1521-May 8 1986 12:00AM	<b>Fac Contact Name:</b>	FCON-004304
<b>Active:</b>	FALSE	<b>Contact Last Name:</b>	CDOT

<a href="#">77</a>	3 of 5	NNE	0.00 / 0.00	5,324.01 / -23	DUGGAN PETROLEUM 5240 S SANTA FE DR LITTLETON CO 801201043	ICIS
--------------------	--------	-----	-------------	----------------	--	------

<b>EPA Region:</b>	08	<b>Federal Fac ID:</b>	
<b>Registry ID:</b>	110038616076	<b>Tribal Land Code:</b>	
<b>Pgm Sys ID:</b>	CO0000000800500065	<b>County:</b>	Arapahoe

Map Key	Number of Records	Direction	Distance (mi/ft)	Elev/Diff (ft)	Site	DB
Pgm Sys Acnrm:	AIR				Latitude 83: 39.621614	
Permit Type:					Longitude 83: -105.015779	

[77](#) 4 of 5 NNE 0.00 / 0.00 5,324.01 / -23 DUGGAN PETROLEUM 5240 S SANTA FE DR LITTLETON CO 801201043 AFS

Afs ID:	0800500065	Fed Reportable:	No
Plant ID:	37542	Current Hpv:	
Epa Region:	08	Loc Contrl Region:	
Plant County:	Arapahoe	Afs Gov Fac Code:	0
State No:	08	Operating Status:	X
Primary Sic Code:	2911	Epa Class Code:	B
Secondary Sic Code:		Epa Complian Stat:	3
Naics Code:	324110	State Comp Status:	3
Afs Gov Facility Des:	PRIVATELY OWNED/OPERATED		
Operating Status Def:	Permanently Closed		
Epa Classification Des:	Potential uncontrolled emissions <100 tons/year		
Epa Compliance Status:	In Compliance - Inspection		
State Compliance Status:	In Compliance - Inspection		

#### Actions

Plant ID:	37542	National Actn Type:	5C
Anu1:	1	All Air Prog Codes:	0
Date Achieved:	19890414	Result Code:	
Penalty Amount:	0	Pollutant Code:	
Record Updated Dt:	19900408	Violating Poll Cds:	
Creation Date:		Violation Type Cds:	
Key Action No:			
Regional Data Element:			
National Action Desc:	STATE INSPECTION - LEVEL 2 OR GREATER		
All Air Program Def:	0-SIP Source		
Result Def:			
Pollutant Def:			
All Violating Poll Def:			
All Violation Type Def:			

#### Historical Compliance - Air Program Level

Air Program Code:	0
Air Program Code Ref:	SIP Source
Historical Compliance Date:	0604, 0701, 0702, 0703, 0704, 0801, 0802, 0803, 0804, 0901, 0902, 0903, 0904, 1001, 1002, 1003, 1004, 1101, 1102, 1103, 1104, 1201, 1202, 1203, 1204, 1301, 1302, 1303, 1304, 1401, 1402, 1403
Historical Compliance Status:	3
Historical Compliance Stat Ref:	In Compliance - Inspection

#### Air Program

Plant ID:	37542	Poll Classificatn:	B
Air Program Code:	0	Poll Compli Status:	3
Air Program Status:	X	Epa Class Code:	B
Pollutant Code:	VOC	Epa Compli Status:	3
Chemical Abstract Service Nbr:			
Air Program Code Subparts:			
Air Program Code Ref:	SIP Source		
Epa Classification Code Ref:	Potential uncontrolled emissions <100 tons/year		
Epa Compliance Status Ref:	In Compliance - Inspection		
Pollutant Code Ref:			
Pollutant Classification Ref:	Potential uncontrolled emissions <100 tons/year		
Pollutant Complian Status Ref:	In Compliance - Inspection		

Map Key	Number of Records	Direction	Distance (mi/ft)	Elev/Diff (ft)	Site	DB
<b>Air Program</b>						
Plant ID:	37542				Poll Classificatn:	B
Air Program Code:	0				Poll Compli Status:	3
Air Program Status:	X				Epa Class Code:	B
Pollutant Code:	PX				Epa Compli Status:	3
<b>Chemical Abstract Service Nmbr:</b>						
Air Program Code Subparts:						
Air Program Code Ref:		SIP Source				
Epa Classification Code Ref:		Potential uncontrolled emissions <100 tons/year				
Epa Compliance Status Ref:		In Compliance - Inspection				
Pollutant Code Ref:						
Pollutant Classification Ref:		Potential uncontrolled emissions <100 tons/year				
Pollutant Complian Status Ref:		In Compliance - Inspection				

[77](#) 5 of 5 NNE 0.00 / 0.00 5,324.01 / -23 DUGGAN PETROLEUM PFAS IND LITTLETON CO

<b>Status:</b>	Inactive	<b>Fac Fips Code:</b>	08005
<b>Industry:</b>	Petroleum	<b>Fac Indian Cntry Flg:</b>	N
<b>Compliance Status:</b>	No Violation Identified	<b>Fac Derived Huc:</b>	10190002
<b>EPA Programs:</b>	CAA	<b>Fac Derived Wbd:</b>	101900020904
<b>Federal Facility:</b>	No	<b>Fac Derived Cd113:</b>	06
<b>Federal Agency:</b>	-	<b>Fac Derived Cb2010:</b>	080050065011004
<b>Fac Snc Flg:</b>	N	<b>Fac Informal Count:</b>	0
<b>AIR Flg:</b>	Y	<b>Last Informal Action:</b>	-
<b>NPDES Flg:</b>	N	<b>Formal Action Count:</b>	0
<b>SDWIS Flg:</b>	N	<b>Last Formal Action:</b>	-
<b>RCRA Flg:</b>	N	<b>Fac Total Penalties:</b>	0
<b>TRI Flg:</b>	N	<b>Fac Penalty Count:</b>	-
<b>GHG Flg:</b>	N	<b>Date Last Penalty:</b>	-
<b>TRI IDs:</b>	-	<b>Last Penalty Amt:</b>	-
<b>TRI Releases Trnsfrs:</b>	-	<b>Fac Qtrs With Nc:</b>	0
<b>TRI on Site Releases:</b>	-	<b>Programs With Snc:</b>	0
<b>TRI off Site Trnsfrs:</b>	-	<b>Fac Percent Minority:</b>	26.345
<b>TRI Reporter:</b>	-	<b>Fac Pop Den:</b>	3390.84
<b>Fac Imp Water Flg:</b>	-	<b>Count:</b>	1
<b>Fac Major Flg:</b>	-	<b>Fac County:</b>	ARAPAHOE
<b>Fac Active Flg:</b>	-	<b>State Other :</b>	
<b>Fac Inspection Count:</b>	0	<b>Region:</b>	08
<b>Date Last Inspection:</b>	-	<b>Latitude:</b>	39.621614
<b>Days Last Inspection:</b>	-	<b>Longitude:</b>	-105.015779
<b>Fac Derived Tribes:</b>	-		
<b>AIR IDs:</b>	CO0000000800500065		
<b>CAA Permit Types:</b>	Minor Emissions		
<b>CAA NAICS:</b>	324110		
<b>CAA SICs:</b>	2911		
<b>NPDES IDs:</b>	-		
<b>CWA Permit Types:</b>	-		
<b>CWA NAICS:</b>	-		
<b>CWA SICs:</b>	-		
<b>RCRA IDs:</b>	-		
<b>RCRA Permit Types:</b>	-		
<b>RCRA NAICS:</b>	-		
<b>SDWA IDs:</b>	-		
<b>SDWA System Types:</b>	-		
<b>SDWA Compliance Status:</b>	-		
<b>SDWA Snc Flg:</b>	N		
<b>Fac Collection Meth:</b>	ADDRESS MATCHING-HOUSE NUMBER		
<b>EJSCREEN Flg Us:</b>	N		
<b>EJSCREEN Report:</b>	<a href="https://ejscreen.epa.gov/mapper/mobile/EJSCREEN_mobile.aspx?geometry=%7B%22x%22:-105.015779,%22y%22:39.621614,%22spatialReference%22:%7B%22wkid%22:4326%7D%7D&amp;unit=9035&amp;areatype=&amp;areaid=&amp;basemap=streets&amp;distance=1">https://ejscreen.epa.gov/mapper/mobile/EJSCREEN_mobile.aspx?geometry=%7B%22x%22:-105.015779,%22y%22:39.621614,%22spatialReference%22:%7B%22wkid%22:4326%7D%7D&amp;unit=9035&amp;areatype=&amp;areaid=&amp;basemap=streets&amp;distance=1</a>		
<b>ECHO Facility Report:</b>	<a href="https://echo.epa.gov/detailed-facility-report?fid=110038616076">https://echo.epa.gov/detailed-facility-report?fid=110038616076</a>		

Map Key	Number of Records	Direction	Distance (mi/ft)	Elev/Diff (ft)	Site	DB
<a href="#">78</a>	1 of 2	NE	0.00 / 0.00	5,347.87 / 1	ST2 SERVICE TECHNOLOGIES INC 5255A S RIO GRANDE LITTLETON CO 80120	FINDS/FRS

**Registry ID:** 110043415685  
**FIPS Code:** 08005  
**HUC Code:**  
**Site Type Name:** STATIONARY  
**Location Description:**  
**Supplemental Location:**  
**Create Date:** 14-APR-11  
**Update Date:** 03-DEC-14  
**Interest Types:** UNSPECIFIED UNIVERSE  
**SIC Codes:**  
**SIC Code Descriptions:**  
**NAICS Codes:**  
**NAICS Code Descriptions:**  
**Conveyor:**  
**Federal Facility Code:**  
**Federal Agency Name:**  
**Tribal Land Code:**  
**Tribal Land Name:**  
**Congressional Dist No:**  
**Census Block Code:**  
**EPA Region Code:** 08  
**County Name:** ARAPAHOE  
**US/Mexico Border Ind:**  
**Latitude:**  
**Longitude:**  
**Reference Point:**  
**Coord Collection Method:**  
**Accuracy Value:**  
**Datum:** NAD83  
**Source:**  
**Facility Detail Rprt URL:** [https://ofmpub.epa.gov/frs\\_public2/fii\\_query\\_detail.disp\\_program\\_facility?p\\_registry\\_id=110043415685](https://ofmpub.epa.gov/frs_public2/fii_query_detail.disp_program_facility?p_registry_id=110043415685)  
**Data Source:** Facility Registry Service - Single File  
**Program Acronyms:**

RCRAINFO:COR000224485

<a href="#">78</a>	2 of 2	NE	0.00 / 0.00	5,347.87 / 1	ST2 SERVICE TECHNOLOGIES INC 5255A S RIO GRANDE LITTLETON CO 80120	RCRA NON GEN
--------------------	--------	----	-------------	--------------	---	-----------------

**EPA Handler ID:** COR000224485  
**Gen Status Universe:** No Report  
**Contact Name:** ALEX G HUMMELL  
**Contact Address:** 5255A , S RIO GRANDE , , LITTLETON , CO, 80120 , US  
**Contact Phone No and Ext:** 303-972-3740 4  
**Contact Email:**  
**Contact Country:** US  
**County Name:** ARAPAHOE  
**EPA Region:** 08  
**Land Type:** Private  
**Receive Date:** 20140827  
**Location Latitude:**  
**Location Longitude:**

**Violation/Evaluation Summary**

**Note:** NO RECORDS: As of Apr 2023, there are no Compliance Monitoring and Enforcement (violation) records associated with this facility (EPA ID).

Map Key	Number of Records	Direction	Distance (mi/ft)	Elev/Diff (ft)	Site	DB
---------	-------------------	-----------	------------------	----------------	------	----

**Handler Summary**

**Importer Activity:** No  
**Mixed Waste Generator:** No  
**Transporter Activity:** No  
**Transfer Facility:** No  
**Onsite Burner Exemption:** No  
**Furnace Exemption:** No  
**Underground Injection Activity:** No  
**Commercial TSD:** No  
**Used Oil Transporter:** No  
**Used Oil Transfer Facility:** No  
**Used Oil Processor:** No  
**Used Oil Refiner:** No  
**Used Oil Burner:** No  
**Used Oil Market Burner:** No  
**Used Oil Spec Marketer:** No

**Hazardous Waste Handler Details**

**Sequence No:** 2  
**Receive Date:** 20140827  
**Handler Name:** ST2 SERVICE TECHNOLOGIES INC  
**Source Type:** Notification  
**Federal Waste Generator Code:** N  
**Generator Code Description:** Not a Generator, Verified

**Waste Code Details**

**Hazardous Waste Code:** D009  
**Waste Code Description:** MERCURY

**Hazardous Waste Handler Details**

**Sequence No:** 1  
**Receive Date:** 20110208  
**Handler Name:** ST2 SERVICE TECHNOLOGIES INC  
**Source Type:** Notification  
**Federal Waste Generator Code:** 3  
**Generator Code Description:** Very Small Quantity Generator

**Waste Code Details**

**Hazardous Waste Code:** D009  
**Waste Code Description:** MERCURY

**Owner/Operator Details**

<b>Owner/Operator Ind:</b> Current Owner	<b>Street No:</b> 5255A
<b>Type:</b> Private	<b>Street 1:</b> SOUTH RIO GRANDE
<b>Name:</b> KAREN STANDISH	<b>Street 2:</b>
<b>Date Became Current:</b> 20110208	<b>City:</b> LITTLETON
<b>Date Ended Current:</b>	<b>State:</b> CO
<b>Phone:</b> 303-972-3740	<b>Country:</b> US
<b>Source Type:</b> Notification	<b>Zip Code:</b> 80120

<b>Owner/Operator Ind:</b> Current Operator	<b>Street No:</b> 5255A
<b>Type:</b> Private	<b>Street 1:</b> SOUTH RIO GRANDE
<b>Name:</b> ST2 SERVICE TECHNOLOGIES INC	<b>Street 2:</b>
<b>Date Became Current:</b> 20110208	<b>City:</b> LITTLETON
<b>Date Ended Current:</b>	<b>State:</b> CO

Map Key	Number of Records	Direction	Distance (mi/ft)	Elev/Diff (ft)	Site	DB
---------	-------------------	-----------	------------------	----------------	------	----

Phone:	303-972-3740	Country:	US
Source Type:	Notification	Zip Code:	80120

**Historical Handler Details**

Receive Dt:	20110208
Generator Code Description:	Very Small Quantity Generator
Handler Name:	ST2 SERVICE TECHNOLOGIES INC

<a href="#">79</a>	1 of 2	NNE	0.00 / 0.00	5,338.23 / -9	COLORADO DEPT OF HWYS 5180 S SANTA FE DR LITTLETON CO 80120	RCRA NON GEN
--------------------	--------	-----	-------------	---------------	---	-----------------

EPA Handler ID:	COD983773821
Gen Status Universe:	No Report
Contact Name:	JAMES PAULMENO
Contact Address:	4201 , E ARKANSAS AVE , , DENVER , CO, 80222 , US
Contact Phone No and Ext:	303-757-9787
Contact Email:	
Contact Country:	US
County Name:	ARAPAHOE
EPA Region:	08
Land Type:	
Receive Date:	19910129
Location Latitude:	
Location Longitude:	

**Violation/Evaluation Summary**

**Note:** NO RECORDS: As of Apr 2023, there are no Compliance Monitoring and Enforcement (violation) records associated with this facility (EPA ID).

**Handler Summary**

Importer Activity:	No
Mixed Waste Generator:	No
Transporter Activity:	No
Transfer Facility:	No
Onsite Burner Exemption:	No
Furnace Exemption:	No
Underground Injection Activity:	No
Commercial TSD:	No
Used Oil Transporter:	No
Used Oil Transfer Facility:	No
Used Oil Processor:	No
Used Oil Refiner:	No
Used Oil Burner:	No
Used Oil Market Burner:	No
Used Oil Spec Marketer:	No

**Hazardous Waste Handler Details**

Sequence No:	1
Receive Date:	19910129
Handler Name:	COLORADO DEPT OF HWYS
Source Type:	Notification
Federal Waste Generator Code:	N
Generator Code Description:	Not a Generator, Verified

**Waste Code Details**

Hazardous Waste Code:	D000
-----------------------	------

Map Key	Number of Records	Direction	Distance (mi/ft)	Elev/Diff (ft)	Site	DB
<b>Waste Code Description:</b>		DESCRIPTION				
<b>Hazardous Waste Code:</b>		D001				
<b>Waste Code Description:</b>		IGNITABLE WASTE				
<b>Hazardous Waste Code:</b>		F003				
<b>Waste Code Description:</b>		THE FOLLOWING SPENT NONHALOGENATED SOLVENTS: XYLENE, ACETONE, ETHYL ACETATE, ETHYL BENZENE, ETHYL ETHER, METHYL ISOBUTYL KETONE, N-BUTYL ALCOHOL, CYCLOHEXANONE, AND METHANOL; ALL SPENT SOLVENT MIXTURES/BLENDS CONTAINING, BEFORE USE, ONLY THE ABOVE SPENT NONHALOGENATED SOLVENTS; AND ALL SPENT SOLVENT MIXTURES/BLENDS CONTAINING, BEFORE USE, ONE OR MORE OF THE ABOVE NONHALOGENATED SOLVENTS, AND A TOTAL OF TEN PERCENT OR MORE (BY VOLUME) OF ONE OR MORE OF THOSE SOLVENTS LISTED IN F001, F002, F004, AND F005; AND STILL BOTTOMS FROM THE RECOVERY OF THESE SPENT SOLVENTS AND SPENT SOLVENT MIXTURES.				
<b>Hazardous Waste Code:</b>		F005				
<b>Waste Code Description:</b>		THE FOLLOWING SPENT NONHALOGENATED SOLVENTS: TOLUENE, METHYL ETHYL KETONE, CARBON DISULFIDE, ISOBUTANOL, PYRIDINE, BENZENE, 2-ETHOXYETHANOL, AND 2-NITROPROPANE; ALL SPENT SOLVENT MIXTURES/BLENDS CONTAINING, BEFORE USE, A TOTAL OF TEN PERCENT OR MORE (BY VOLUME) OF ONE OR MORE OF THE ABOVE NONHALOGENATED SOLVENTS OR THOSE SOLVENTS LISTED IN F001, F002, OR F004; AND STILL BOTTOMS FROM THE RECOVERY OF THESE SPENT SOLVENTS AND SPENT SOLVENT MIXTURES.				
<b>Hazardous Waste Code:</b>		D018				
<b>Waste Code Description:</b>		BENZENE				
<b>Hazardous Waste Code:</b>		F002				
<b>Waste Code Description:</b>		THE FOLLOWING SPENT HALOGENATED SOLVENTS: TETRACHLOROETHYLENE, METHYLENE CHLORIDE, TRICHLOROETHYLENE, 1,1,1-TRICHLOROETHANE, CHLOROBENZENE, 1,1,2-TRICHLORO-1,2,2-TRIFLUOROETHANE, ORTHO-DICHLOROBENZENE, TRICHLOROFLUOROMETHANE, AND 1,1,2, TRICHLOROETHANE; ALL SPENT SOLVENT MIXTURES/BLENDS CONTAINING, BEFORE USE, A TOTAL OF TEN PERCENT OR MORE (BY VOLUME) OF ONE OR MORE OF THE ABOVE HALOGENATED SOLVENTS OR THOSE SOLVENTS LISTED IN F001, F004, AND F005; AND STILL BOTTOMS FROM THE RECOVERY OF THESE SPENT SOLVENTS AND SPENT SOLVENT MIXTURES.				

**Owner/Operator Details**

<b>Owner/Operator Ind:</b>	Current Owner	<b>Street No:</b>	
<b>Type:</b>	State	<b>Street 1:</b>	4201 EAST ARKANSAS AVE
<b>Name:</b>	STATE OF COLORADO DEPT OF HWYS	<b>Street 2:</b>	
<b>Date Became Current:</b>		<b>City:</b>	DENVER
<b>Date Ended Current:</b>		<b>State:</b>	CO
<b>Phone:</b>	303-757-9787	<b>Country:</b>	
<b>Source Type:</b>	Notification	<b>Zip Code:</b>	80222

[79](#)      2 of 2      **NNE**      0.00 / 0.00      5,338.23 / -9      **COLORADO DEPT OF HWYS  
5180 S SANTA FE DR  
LITTLETON CO 80120**      **FINDS/FRS**

<b>Registry ID:</b>	110002984691
<b>FIPS Code:</b>	08005
<b>HUC Code:</b>	10190002
<b>Site Type Name:</b>	STATIONARY
<b>Location Description:</b>	
<b>Supplemental Location:</b>	
<b>Create Date:</b>	01-MAR-00
<b>Update Date:</b>	03-DEC-14
<b>Interest Types:</b>	UNSPECIFIED UNIVERSE
<b>SIC Codes:</b>	
<b>SIC Code Descriptions:</b>	
<b>NAICS Codes:</b>	
<b>NAICS Code Descriptions:</b>	
<b>Conveyor:</b>	FRS-GEOCODE
<b>Federal Facility Code:</b>	
<b>Federal Agency Name:</b>	
<b>Tribal Land Code:</b>	
<b>Tribal Land Name:</b>	

Map Key	Number of Records	Direction	Distance (mi/ft)	Elev/Diff (ft)	Site	DB
<b>Congressional Dist No:</b>		06				
<b>Census Block Code:</b>		080050065011003				
<b>EPA Region Code:</b>		08				
<b>County Name:</b>		ARAPAHOE				
<b>US/Mexico Border Ind:</b>						
<b>Latitude:</b>		39.622784				
<b>Longitude:</b>		-105.014878				
<b>Reference Point:</b>		ENTRANCE POINT OF A FACILITY OR STATION				
<b>Coord Collection Method:</b>		ADDRESS MATCHING-HOUSE NUMBER				
<b>Accuracy Value:</b>		50				
<b>Datum:</b>		NAD83				
<b>Source:</b>						
<b>Facility Detail Rprt URL:</b>		https://ofmpub.epa.gov/frs_public2/fii_query_detail.disp_program_facility?p_registry_id=110002984691				
<b>Data Source:</b>		Facility Registry Service - Single File				
<b>Program Acronyms:</b>						
RCRAINFO:COD983773821						

<a href="#">80</a>	1 of 15	<b>NNE</b>	<b>0.00 / 0.00</b>	<b>5,341.41 / -6</b>	<b>ELECTRON CORP 5101 S RIO GRANDE ST LITTLETON CO 80160</b>	<b>RCRA NON GEN</b>
--------------------	---------	------------	--------------------	----------------------	--	-------------------------

**EPA Handler ID:** COD007064967  
**Gen Status Universe:** No Report  
**Contact Name:** WILLIAM-C. BOLSINGER  
**Contact Address:** PO BOX 318 , , LITTLETON , CO, 80160 , US  
**Contact Phone No and Ext:** 303-794-4392  
**Contact Email:**  
**Contact Country:** US  
**County Name:** ARAPAHOE  
**EPA Region:** 08  
**Land Type:** Other  
**Receive Date:** 20020913  
**Location Latitude:**  
**Location Longitude:**

**Violation/Evaluation Summary**

**Note:** VIOLATION or UNDETERMINED: There are VIOLATION or UNDETERMINED details or records associated with this facility (EPA ID) in the Compliance Monitoring and Enforcement table dated Apr, 2023.

**Violation Details**

**Found Violation:** Yes  
**Citation:**  
**Violation Short Description:** Generators - General  
**Violation Type:** 262.A  
**Violation Determined Date:** 19880401  
**Scheduled Compliance Date:** 19880910  
**Return to Compliance:** Observed  
**Actual Return to Compl:** 19880910  
**Violation Responsible Agency:** State

**Enforcement Details**

**Enforcement Type:** 120  
**Enforcement Type Description:** WRITTEN INFORMAL  
**Enforcement Action Date:** 19880810  
**Enf Disposition Status:**  
**Disposition Status Date:**  
**Enforcement Lead Agency:** State  
**Proposed Penalty Amount:**  
**Final Amount:**



Map Key	Number of Records	Direction	Distance (mi/ft)	Elev/Diff (ft)	Site	DB
---------	-------------------	-----------	------------------	----------------	------	----

Paid Amount:

**Evaluation Details**

**Evaluation Start Date:** 19880810  
**Evaluation Type Description:** NON-FINANCIAL RECORD REVIEW  
**Violation Short Description:**  
**Return to Compliance Date:**  
**Evaluation Agency:** State

**Evaluation Start Date:** 19880401  
**Evaluation Type Description:** NON-FINANCIAL RECORD REVIEW  
**Violation Short Description:** Generators - General  
**Return to Compliance Date:** 19880910  
**Evaluation Agency:** State

**Handler Summary**

**Importer Activity:** No  
**Mixed Waste Generator:** No  
**Transporter Activity:** No  
**Transfer Facility:** No  
**Onsite Burner Exemption:** No  
**Furnace Exemption:** No  
**Underground Injection Activity:** No  
**Commercial TSD:** No  
**Used Oil Transporter:** No  
**Used Oil Transfer Facility:** No  
**Used Oil Processor:** No  
**Used Oil Refiner:** No  
**Used Oil Burner:** No  
**Used Oil Market Burner:** No  
**Used Oil Spec Marketer:** No

**Hazardous Waste Handler Details**

**Sequence No:** 2  
**Receive Date:** 20020913  
**Handler Name:** ELECTRON CORP  
**Source Type:** Notification  
**Federal Waste Generator Code:** N  
**Generator Code Description:** Not a Generator, Verified

**Waste Code Details**

**Hazardous Waste Code:** P068  
**Waste Code Description:** HYDRAZINE, METHYL- (OR) METHYL HYDRAZINE

**Hazardous Waste Code:** F002  
**Waste Code Description:** THE FOLLOWING SPENT HALOGENATED SOLVENTS: TETRACHLOROETHYLENE, METHYLENE CHLORIDE, TRICHLOROETHYLENE, 1,1,1-TRICHLOROETHANE, CHLOROBENZENE, 1,1,2-TRICHLORO-1,2,2-TRIFLUOROETHANE, ORTHO-DICHLOROBENZENE, TRICHLOROFLUOROMETHANE, AND 1,1,2, TRICHLOROETHANE; ALL SPENT SOLVENT MIXTURES/BLENDS CONTAINING, BEFORE USE, A TOTAL OF TEN PERCENT OR MORE (BY VOLUME) OF ONE OR MORE OF THE ABOVE HALOGENATED SOLVENTS OR THOSE SOLVENTS LISTED IN F001, F004, AND F005; AND STILL BOTTOMS FROM THE RECOVERY OF THESE SPENT SOLVENTS AND SPENT SOLVENT MIXTURES.

**Hazardous Waste Code:** U002  
**Waste Code Description:** 2-PROPANONE (I) (OR) ACETONE (I)

**Hazardous Waste Code:** U220  
**Waste Code Description:** BENZENE, METHYL- (OR) TOLUENE

**Hazardous Waste Code:** U022

<b>Map Key</b>	<b>Number of Records</b>	<b>Direction</b>	<b>Distance (mi/ft)</b>	<b>Elev/Diff (ft)</b>	<b>Site</b>	<b>DB</b>
<b>Waste Code Description:</b>			BENZO[A]PYRENE			
<b>Hazardous Waste Code:</b>			F017			
<b>Waste Code Description:</b>			DESCRIPTION			
<b>Hazardous Waste Code:</b>			U013			
<b>Waste Code Description:</b>			DESCRIPTION			
<b>Hazardous Waste Code:</b>			U134			
<b>Waste Code Description:</b>			HYDROFLUORIC ACID (C,T) (OR) HYDROGEN FLUORIDE (C,T)			
<b>Hazardous Waste Code:</b>			D000			
<b>Waste Code Description:</b>			DESCRIPTION			
<b>Hazardous Waste Code:</b>			F018			
<b>Waste Code Description:</b>			DESCRIPTION			
<b>Hazardous Waste Code:</b>			U154			
<b>Waste Code Description:</b>			METHANOL (I) (OR) METHYL ALCOHOL (I)			
<b>Hazardous Waste Code:</b>			U188			
<b>Waste Code Description:</b>			PHENOL			
<b>Hazardous Waste Code:</b>			U227			
<b>Waste Code Description:</b>			1,1,2-TRICHLOROETHANE (OR) ETHANE, 1,1,2-TRICHLORO-			
<b>Hazardous Waste Code:</b>			F003			
<b>Waste Code Description:</b>			THE FOLLOWING SPENT NONHALOGENATED SOLVENTS: XYLENE, ACETONE, ETHYL ACETATE, ETHYL BENZENE, ETHYL ETHER, METHYL ISOBUTYL KETONE, N-BUTYL ALCOHOL, CYCLOHEXANONE, AND METHANOL; ALL SPENT SOLVENT MIXTURES/BLENDS CONTAINING, BEFORE USE, ONLY THE ABOVE SPENT NONHALOGENATED SOLVENTS; AND ALL SPENT SOLVENT MIXTURES/BLENDS CONTAINING, BEFORE USE, ONE OR MORE OF THE ABOVE NONHALOGENATED SOLVENTS, AND A TOTAL OF TEN PERCENT OR MORE (BY VOLUME) OF ONE OR MORE OF THOSE SOLVENTS LISTED IN F001, F002, F004, AND F005; AND STILL BOTTOMS FROM THE RECOVERY OF THESE SPENT SOLVENTS AND SPENT SOLVENT MIXTURES.			
<b>Hazardous Waste Code:</b>			F005			
<b>Waste Code Description:</b>			THE FOLLOWING SPENT NONHALOGENATED SOLVENTS: TOLUENE, METHYL ETHYL KETONE, CARBON DISULFIDE, ISOBUTANOL, PYRIDINE, BENZENE, 2-ETHOXYETHANOL, AND 2-NITROPROPANE; ALL SPENT SOLVENT MIXTURES/BLENDS CONTAINING, BEFORE USE, A TOTAL OF TEN PERCENT OR MORE (BY VOLUME) OF ONE OR MORE OF THE ABOVE NONHALOGENATED SOLVENTS OR THOSE SOLVENTS LISTED IN F001, F002, OR F004; AND STILL BOTTOMS FROM THE RECOVERY OF THESE SPENT SOLVENTS AND SPENT SOLVENT MIXTURES.			
<b>Hazardous Waste Code:</b>			U159			
<b>Waste Code Description:</b>			2-BUTANONE (I,T) (OR) METHYL ETHYL KETONE (MEK) (I,T)			
<b>Hazardous Waste Code:</b>			U160			
<b>Waste Code Description:</b>			2-BUTANONE, PEROXIDE (R,T) (OR) METHYL ETHYL KETONE PEROXIDE (R,T)			

**Hazardous Waste Handler Details**

**Sequence No:** 1  
**Receive Date:** 19900314  
**Handler Name:** ELECTRON CORP  
**Source Type:** Annual/Biennial Report  
**Federal Waste Generator Code:** 2  
**Generator Code Description:** Small Quantity Generator

**Hazardous Waste Handler Details**

**Sequence No:** 1  
**Receive Date:** 19940215  
**Handler Name:** ELECTRON CORP  
**Source Type:** Notification  
**Federal Waste Generator Code:** 2  
**Generator Code Description:** Small Quantity Generator

Map Key	Number of Records	Direction	Distance (mi/ft)	Elev/Diff (ft)	Site	DB
---------	-------------------	-----------	------------------	----------------	------	----

**Owner/Operator Details**

<b>Owner/Operator Ind:</b>	Current Owner	<b>Street No:</b>	
<b>Type:</b>	Private	<b>Street 1:</b>	DATA NOT REQUESTED
<b>Name:</b>	FRANK L TETTEMER	<b>Street 2:</b>	
<b>Date Became Current:</b>	18000101	<b>City:</b>	DATA NOT REQUESTED
<b>Date Ended Current:</b>		<b>State:</b>	CO
<b>Phone:</b>	999-999-9999	<b>Country:</b>	
<b>Source Type:</b>	Notification	<b>Zip Code:</b>	99999

**Historical Handler Details**

<b>Receive Dt:</b>	19900314
<b>Generator Code Description:</b>	Small Quantity Generator
<b>Handler Name:</b>	ELECTRON CORP
<b>Receive Dt:</b>	19940215
<b>Generator Code Description:</b>	Small Quantity Generator
<b>Handler Name:</b>	ELECTRON CORP

<a href="#"><u>80</u></a>	2 of 15	<b>NNE</b>	<b>0.00 / 0.00</b>	<b>5,341.41 / -6</b>	<b>BART'S AUTO BODY 5150 S SANTA FE DR LITTLETON CO 80120</b>	<b>RCRA NON GEN</b>
---------------------------	---------	------------	--------------------	----------------------	---	-------------------------

<b>EPA Handler ID:</b>	COD149571895
<b>Gen Status Universe:</b>	No Report
<b>Contact Name:</b>	BARRY BIRDWELL
<b>Contact Address:</b>	5150 , S SANTA FE DR , , LITTLETON , CO, 80120 , US
<b>Contact Phone No and Ext:</b>	303-798-9233
<b>Contact Email:</b>	
<b>Contact Country:</b>	US
<b>County Name:</b>	DOUGLAS
<b>EPA Region:</b>	08
<b>Land Type:</b>	
<b>Receive Date:</b>	19880118
<b>Location Latitude:</b>	
<b>Location Longitude:</b>	

**Violation/Evaluation Summary**

**Note:** NO RECORDS: As of Apr 2023, there are no Compliance Monitoring and Enforcement (violation) records associated with this facility (EPA ID).

**Handler Summary**

<b>Importer Activity:</b>	No
<b>Mixed Waste Generator:</b>	No
<b>Transporter Activity:</b>	No
<b>Transfer Facility:</b>	No
<b>Onsite Burner Exemption:</b>	No
<b>Furnace Exemption:</b>	No
<b>Underground Injection Activity:</b>	No
<b>Commercial TSD:</b>	No
<b>Used Oil Transporter:</b>	No
<b>Used Oil Transfer Facility:</b>	No
<b>Used Oil Processor:</b>	No
<b>Used Oil Refiner:</b>	No
<b>Used Oil Burner:</b>	No
<b>Used Oil Market Burner:</b>	No
<b>Used Oil Spec Marketer:</b>	No

Map Key	Number of Records	Direction	Distance (mi/ft)	Elev/Diff (ft)	Site	DB
---------	-------------------	-----------	------------------	----------------	------	----

**Hazardous Waste Handler Details**

**Sequence No:** 1  
**Receive Date:** 19880118  
**Handler Name:** BART'S AUTO BODY  
**Source Type:** Notification  
**Federal Waste Generator Code:** N  
**Generator Code Description:** Not a Generator, Verified

**Waste Code Details**

**Hazardous Waste Code:** F003  
**Waste Code Description:** THE FOLLOWING SPENT NONHALOGENATED SOLVENTS: XYLENE, ACETONE, ETHYL ACETATE, ETHYL BENZENE, ETHYL ETHER, METHYL ISOBUTYL KETONE, N-BUTYL ALCOHOL, CYCLOHEXANONE, AND METHANOL; ALL SPENT SOLVENT MIXTURES/BLENDS CONTAINING, BEFORE USE, ONLY THE ABOVE SPENT NONHALOGENATED SOLVENTS; AND ALL SPENT SOLVENT MIXTURES/BLENDS CONTAINING, BEFORE USE, ONE OR MORE OF THE ABOVE NONHALOGENATED SOLVENTS, AND A TOTAL OF TEN PERCENT OR MORE (BY VOLUME) OF ONE OR MORE OF THOSE SOLVENTS LISTED IN F001, F002, F004, AND F005; AND STILL BOTTOMS FROM THE RECOVERY OF THESE SPENT SOLVENTS AND SPENT SOLVENT MIXTURES.

**Hazardous Waste Code:** F005  
**Waste Code Description:** THE FOLLOWING SPENT NONHALOGENATED SOLVENTS: TOLUENE, METHYL ETHYL KETONE, CARBON DISULFIDE, ISOBUTANOL, PYRIDINE, BENZENE, 2-ETHOXYETHANOL, AND 2-NITROPROPANE; ALL SPENT SOLVENT MIXTURES/BLENDS CONTAINING, BEFORE USE, A TOTAL OF TEN PERCENT OR MORE (BY VOLUME) OF ONE OR MORE OF THE ABOVE NONHALOGENATED SOLVENTS OR THOSE SOLVENTS LISTED IN F001, F002, OR F004; AND STILL BOTTOMS FROM THE RECOVERY OF THESE SPENT SOLVENTS AND SPENT SOLVENT MIXTURES.

**Owner/Operator Details**

<b>Owner/Operator Ind:</b> Current Owner	<b>Street No:</b>	
<b>Type:</b> Private	<b>Street 1:</b>	DATA NOT REQUESTED
<b>Name:</b> BARRY BIRDWELL	<b>Street 2:</b>	
<b>Date Became Current:</b>	<b>City:</b>	DATA NOT REQUESTED
<b>Date Ended Current:</b>	<b>State:</b>	CO
<b>Phone:</b> 999-999-9999	<b>Country:</b>	
<b>Source Type:</b> Notification	<b>Zip Code:</b>	99999

<a href="#">80</a>	3 of 15	NNE	0.00 / 0.00	5,341.41 / -6	<b>ELECTRON LITTLETON 5101 S. RIO GRANDE AVE. LITTLETON CO 80120-1001</b>	<b>FINDS/FRS</b>
--------------------	---------	-----	-------------	---------------	---	------------------

**Registry ID:** 110000466745  
**FIPS Code:** 08005  
**HUC Code:** 10190002  
**Site Type Name:** STATIONARY  
**Location Description:**  
**Supplemental Location:**  
**Create Date:** 01-MAR-00  
**Update Date:** 01-JUN-17  
**Interest Types:** AIR EMISSIONS CLASSIFICATION UNKNOWN, AIR SYNTHETIC MINOR, COMPLIANCE ACTIVITY, ENFORCEMENT/COMPLIANCE ACTIVITY, FORMAL ENFORCEMENT ACTION, TRI REPORTER, UNSPECIFIED UNIVERSE  
**SIC Codes:** 3321, 3541  
**SIC Code Descriptions:** GRAY AND DUCTILE IRON FOUNDRIES, MACHINE TOOLS, METAL CUTTING TYPES  
**NAICS Codes:** 331511, 333319  
**NAICS Code Descriptions:** IRON FOUNDRIES., OTHER COMMERCIAL AND SERVICE INDUSTRY MACHINERY MANUFACTURING.  
**Conveyor:** FRS-TRIS  
**Federal Facility Code:**  
**Federal Agency Name:**  
**Tribal Land Code:**  
**Tribal Land Name:**  
**Congressional Dist No:** 06  
**Census Block Code:** 080050064003031  
**EPA Region Code:** 08

Map Key	Number of Records	Direction	Distance (mi/ft)	Elev/Diff (ft)	Site	DB
<b>County Name:</b>		ARAPAHOE				
<b>US/Mexico Border Ind:</b>						
<b>Latitude:</b>		39.624523				
<b>Longitude:</b>		-105.010679				
<b>Reference Point:</b>		ENTRANCE POINT OF A FACILITY OR STATION				
<b>Coord Collection Method:</b>		ADDRESS MATCHING-HOUSE NUMBER				
<b>Accuracy Value:</b>		50				
<b>Datum:</b>		NAD83				
<b>Source:</b>						
<b>Facility Detail Rprt URL:</b>		https://ofmpub.epa.gov/frs_public2/fii_query_detail.disp_program_facility?p_registry_id=110000466745				
<b>Data Source:</b>		Facility Registry Service - Single File				
<b>Program Acronyms:</b>						

AIR:CO000000800500014, AIRS/AFS:0800500014, EIS:1238311, ICIS:22832, NCDB:D08#P-VIII-91-19, NCDB:I08#199106171695 1, RCRAINFO:COD007064967, TRIS:80120THLCT5101S

<a href="#">80</a>	4 of 15	NNE	0.00 / 0.00	5,341.41 / -6	Littleton Electron II 5101 S. Rio Grande Littleton CO 80120	VCP
--------------------	---------	-----	-------------	---------------	---	-----

<b>File No:</b>	030703-1	<b>Land Use Zoning:</b>	
<b>Site No:</b>	265	<b>Jobs:</b>	
<b>ID:</b>	351	<b>Project Active:</b>	inactive
<b>Review Due Dt:</b>	8/17/2003	<b>Received Date:</b>	7/3/2003
<b>Extension:</b>	460	<b>Content Type:</b>	Application
<b>Actual Review Dt:</b>	11/19/2004	<b>Project ID Admin:</b>	300
<b>REM Start Due Dt:</b>		<b>Acreage:</b>	
<b>REM Comp Due Dt:</b>		<b>FID (REST):</b>	78
<b>Actual Cost:</b>	\$2,005.10	<b>Received Dt (REST):</b>	7/2/2003, 7:00 PM
<b>Rebate:</b>		<b>County (REST):</b>	Littleton
<b>Tax Credit:</b>		<b>Latitude (REST):</b>	39.623043
<b>App Type:</b>	NAD	<b>Longitude (REST):</b>	-105.011169
<b>App Status:</b>	APPROVAL		
<b>Site:</b>	Littleton Electron II		
<b>Address:</b>	5101 S. Rio Grande		
<b>City:</b>	Littleton		
<b>ZIP Code:</b>	80120		
<b>Site (REST):</b>	Littleton Electron II		
<b>Address (REST):</b>	5101 S. Rio Grande		
<b>City (REST):</b>	Littleton		
<b>Zip Code (REST):</b>	80120		
<b>Data Source:</b>	Colorado Department of Public Health and Environment (CDPHE); Colorado Environmental Records Search (REST Service); CDPHE Colorado VCUP Layer		

**REST Site Detail(s)**

<b>Received D Dt:</b>	2003-07-03 24:00:00 UTC	<b>Sediment:</b>	
<b>Review Due Dt:</b>	2003-08-17 24:00:00 UTC	<b>Soil:</b>	
<b>Other Issue:</b>		<b>Ground Water:</b>	
<b>Application:</b>	APPROVAL	<b>Surface Water:</b>	

<a href="#">80</a>	5 of 15	NNE	0.00 / 0.00	5,341.41 / -6	Littleton Electron I 5101 S. Rio Grande Littleton CO 80120	VCP
--------------------	---------	-----	-------------	---------------	--	-----

<b>File No:</b>	030327-1	<b>Land Use Zoning:</b>	
<b>Site No:</b>	265	<b>Jobs:</b>	
<b>ID:</b>	342	<b>Project Active:</b>	inactive
<b>Review Due Dt:</b>	5/11/2003	<b>Received Date:</b>	3/27/2003
<b>Extension:</b>	0	<b>Content Type:</b>	Application
<b>Actual Review Dt:</b>	4/16/2003	<b>Project ID Admin:</b>	300
<b>REM Start Due Dt:</b>		<b>Acreage:</b>	
<b>REM Comp Due Dt:</b>		<b>FID (REST):</b>	77
<b>Actual Cost:</b>	\$821.48	<b>Received Dt (REST):</b>	3/26/2003, 7:00 PM

Map Key	Number of Records	Direction	Distance (mi/ft)	Elev/Diff (ft)	Site	DB
---------	-------------------	-----------	------------------	----------------	------	----

<b>Rebate:</b>	\$1,178.52				<b>County (REST):</b>	Littleton
<b>Tax Credit:</b>					<b>Latitude (REST):</b>	39.623043
<b>App Type:</b>	VCUP				<b>Longitude (REST):</b>	-105.011169
<b>App Status:</b>	WITHDRAWN					
<b>Site:</b>	Littleton Electron I					
<b>Address:</b>	5101 S. Rio Grande					
<b>City:</b>	Littleton					
<b>ZIP Code:</b>	80120					
<b>Site (REST):</b>	Littleton Electron I					
<b>Address (REST):</b>	5101 S. Rio Grande					
<b>City (REST):</b>	Littleton					
<b>Zip Code (REST):</b>	80120					
<b>Data Source:</b>	Colorado Department of Public Health and Environment (CDPHE); Colorado Environmental Records Search (REST Service): CDPHE Colorado VCUP Layer					

**Site Detail(s)**

**Issues/Comments:**

**Media Sediment:** Petroleum contaminated soils

**Media Soil:** Petroleum contaminated soils

**Media Ground Water:** Petroleum contaminated soils

**Media Surface Water:** Petroleum contaminated soils

**Index:** 147

**REST Site Detail(s)**

<b>Received D Dt:</b>	2003-03-27 24:00:00 UTC	<b>Sediment:</b>	Petroleum contaminated soils
<b>Review Due Dt:</b>	2003-05-11 24:00:00 UTC	<b>Soil:</b>	Petroleum contaminated soils
<b>Other Issue:</b>		<b>Ground Water:</b>	Petroleum contaminated soils
<b>Application:</b>	WITHDRAWN	<b>Surface Water:</b>	Petroleum contaminated soils

<a href="#">80</a>	6 of 15	<b>NNE</b>	<b>0.00 / 0.00</b>	<b>5,341.41 / -6</b>	<b>The Electron Corp 5101 S Rio Grande Littleton 80120 CO</b>	<b>AST</b>
--------------------	---------	------------	--------------------	----------------------	---	------------

<b>Facility ID:</b>	7388	<b>Fac Name (CDLE):</b>	The Electron Corp
<b>FacName (OPS):</b>	The Electron Corp	<b>Address (CDLE):</b>	5101 S Rio Grande
<b>FacType (OPS):</b>	Non-Retail	<b>City (CDLE):</b>	Littleton
<b>Fac Category (OPS):</b>	Commercial/Industrial	<b>Zip (CDLE):</b>	80120
<b>Lat/Long (OPS):</b>	39.622561, -105.012491	<b>County (CDLE):</b>	Arapahoe
<b>Address (OPS):</b>	5101 S Rio Grande	<b>State (CDLE):</b>	
<b>City (OPS):</b>	Littleton	<b>Latitude (CDLE):</b>	39.622561
<b>County (OPS):</b>	Arapahoe	<b>Longitude (CDLE):</b>	-105.012491
<b>Fac Name (COSTIS):</b>	The Electron Corp	<b>County (COSTIS):</b>	Arapahoe
<b>Fac Type (CDLE):</b>	Non-Retail	<b>Zip Code (OPS):</b>	80120
<b>FacCategory(CDLE):</b>	Commercial/Industrial	<b>State (OPS):</b>	CO
<b>Address (COSTIS):</b>	5101 S Rio Grande Littleton 80120		
<b>Data Source(s):</b>	Colorado Storage Tank Information System (COSTIS) (As of October, 2021); Colorado Department of Labor and Employment (CDLE); Oil & Public Safety(OPS) Regulated Storage Tanks		

**Facility Information (CDLE)**

<b>Count of Tank Tag:</b>	0	<b>Accnt Holdr Name:</b>	Electron Corp
<b>No. Dispensers:</b>	0	<b>Type:</b>	Non-Retail
<b>Owner ID:</b>	OWNR-126		

**Owner Information (CDLE)**

<b>Contact Name:</b>	Electron Corp	<b>Last Name:</b>	Electron Corp
<b>First Name:</b>		<b>Company Name:</b>	Electron Corp
<b>Middle Init:</b>			
<b>Address:</b>	9 E 4th St Ste 605, Tulsa, OK 74103		
<b>Comment:</b>			

Map Key	Number of Records	Direction	Distance (mi/ft)	Elev/Diff (ft)	Site	DB
---------	-------------------	-----------	------------------	----------------	------	----

**AST Tanks (COSTIS) (As of October 2021)**

<b>Tank ID:</b>	19502	<b>Owner ID:</b>	126
<b>Tank Tag:</b>	'7388-2	<b>Tank Owner:</b>	
<b>Tank Type Desc:</b>	AST	<b>County:</b>	Arapahoe
<b>Tank Count:</b>	46668	<b>Product Name:</b>	Diesel
<b>Capacity:</b>	1000		
<b>Facility Owner:</b>	Electron Corp		
<b>Facility Name Address:</b>	The Electron Corp 5101 S Rio Grande Littleton 80120		

**AST Tanks 1 (CDLE)**

<b>Tank Tag:</b>	7388-2	<b>Tank Wall Type:</b>	
<b>Tank Type:</b>	AST	<b>Piping System:</b>	
<b>Tank Status:</b>	Permanently Closed	<b>Piping Type:</b>	Other
<b>Capacity:</b>	1000	<b>Piping Wall Type:</b>	None
<b>Install Date:</b>	9/1/1998	<b>Tank Material:</b>	Not Listed
<b>Date Closed:</b>		<b>Piping Material:</b>	Not Listed
<b>Product Type/Name:</b>	Diesel	<b>Overfill Preven:</b>	FV: Fill Tube Valve

**AST Tanks 2 (CDLE)**

<b>Closure Meth ID:</b>		<b>No Fee:</b>	No
<b>Unregulated:</b>	FALSE	<b>Pipe Reldet Date:</b>	
<b>Last Used Date:</b>		<b>Backfill Mat Desc:</b>	
<b>Del Prohib Date:</b>		<b>Bfill DrtCvr Amt:</b>	0
<b>Spill Protected:</b>		<b>Manifold:</b>	No
<b>Spl Container Size:</b>	0	<b>Tm Name:</b>	
<b>Spl Protection Dt:</b>		<b>Registration Date:</b>	
<b>Spl Container Mfg:</b>		<b>Compartment:</b>	FALSE
<b>Spl Container Mdel:</b>		<b>Cpmet:</b>	No
<b>Tank Reld Meth1 ID:</b>		<b>Invault:</b>	FALSE
<b>Tank Lining Date:</b>		<b>Serial No:</b>	
<b>CP Test Date:</b>			
<b>Anch Method Desc:</b>			
<b>Pipe Reld Meth1 ID:</b>	T13/L13: Not Listed		

**Oil & Public Safety Regulated Storage Tank Details**

**No of Tanks:** 0

**Oil & Public Safety Regulated Storage Tanks (COSTIS)**

<b>Tank Tag:</b>	7388-2	<b>Leak Detector Type:</b>	
<b>Tank Status:</b>	Permanently Closed	<b>Capacity Gallons :</b>	1000
<b>Tank Type:</b>	AST	<b>Product:</b>	Diesel
<b>Tank Name:</b>	TNK-016725	<b>Piping Type:</b>	Other
<b>Installation Date:</b>	9/1/1998	<b>Piping System:</b>	
<b>Closure Date:</b>		<b>Piping Material:</b>	Not Listed
<b>Tank Material:</b>	Not Listed	<b>Piping Wall Type:</b>	None
<b>Tank Wall Type:</b>		<b>Address:</b>	5101 S Rio Grande
<b>Facility Name:</b>	The Electron Corp	<b>City:</b>	Littleton
<b>Facility Type:</b>	Non-Retail	<b>County:</b>	Arapahoe
<b>Facility Category:</b>	Commercial/Industrial	<b>ZIP Code:</b>	80120
<b>Overfill Preven:</b>	FV: Fill Tube Valve		
<b>Tank Corsn Protection Meth:</b>			
<b>Tank Rel Detn Mthd Primary:</b>	T13/L13: Not Listed		
<b>Tank Rel Detn Mthd Secondary:</b>			
<b>Piping Corsn Protection (PCP):</b>			
<b>PCP at Tank:</b>			
<b>PCP at Dispenser:</b>			
<b>Piping Rel Detn Mthd Primary:</b>	T13/L13: Not Listed		

Map Key	Number of Records	Direction	Distance (mi/ft)	Elev/Diff (ft)	Site	DB
---------	-------------------	-----------	------------------	----------------	------	----

Piping Rel Detn Mthd  
Secondary:

**AST Owner (COSTIS) (As of October 2021)**

<b>Owner ID:</b>	126	<b>Address1:</b>	9 E 4th St Ste 605
<b>First Name:</b>		<b>City:</b>	Tulsa
<b>Middle Init:</b>		<b>State:</b>	OK
<b>Last Name:</b>	Electron Corp	<b>County:</b>	Tulsa
<b>Full Name:</b>		<b>Zip Code:</b>	74103

**Facility Contact Details (CDLE)**

<b>Contact ID:</b>	0033h00000IKzRA	<b>Role:</b>	Facility Owner
<b>Costis ID:</b>	FACOWN-7388-409-Oct 6 1998 12:00AM	<b>Fac Contact Name:</b>	FCON-011229
<b>Active:</b>	TRUE	<b>Contact Last Name:</b>	Electron Corp

<b>80</b>	<b>7 of 15</b>	<b>NNE</b>	<b>0.00 / 0.00</b>	<b>5,341.41 / -6</b>	<b>The Electron Corp 5101 S Rio Grande Littleton 80120 CO</b>	<b>UST</b>
-----------	----------------	------------	--------------------	----------------------	---	------------

<b>Facility ID:</b>	7388	<b>Fac Name (COSTIS):</b>	The Electron Corp
<b>FacilityName(OPS):</b>	The Electron Corp	<b>Address (COSTIS):</b>	5101 S Rio Grande Littleton 80120
<b>FacilityType(OPS):</b>	Non-Retail	<b>County (COSTIS):</b>	Arapahoe
<b>Fac Category (OPS):</b>	Commercial/Industrial	<b>Latitude (CDLE):</b>	39.622561
<b>Address (OPS):</b>	5101 S Rio Grande	<b>Longitude (CDLE):</b>	-105.012491
<b>City (OPS):</b>	Littleton	<b>Fac Type (CDLE):</b>	Non-Retail
<b>Zip Code (OPS):</b>	80120	<b>FacCategory(CDLE):</b>	Commercial/Industrial
<b>County (OPS):</b>	Arapahoe	<b>State (OPS):</b>	CO
<b>LatLong (OPS):</b>	39.622561, -105.012491	<b>City (CDLE):</b>	Littleton
<b>FacName (CDLE):</b>	The Electron Corp	<b>Zip (CDLE):</b>	80120
<b>Address (CDLE):</b>	5101 S Rio Grande	<b>County (CDLE):</b>	Arapahoe
<b>State (CDLE):</b>			
<b>Data Source(s):</b>	Colorado Storage Tank Information System (COSTIS) (As of October, 2021); Colorado Department of Labor and Employment (CDLE); Oil & Public Safety(OPS) Regulated Storage Tanks		

**Facility Information (CDLE)**

<b>Count of Tank Tag:</b>	0	<b>Accnt Holdr Name:</b>	Electron Corp
<b>No. Dispensers:</b>	0	<b>Type:</b>	Non-Retail
<b>Owner ID:</b>	OWNR-126		

**Owner Information (CDLE)**

<b>Contact Name:</b>	Electron Corp	<b>Middle Init:</b>	
<b>First Name:</b>			
<b>Company Name:</b>	Electron Corp		
<b>Last Name:</b>	Electron Corp		
<b>Address:</b>	9 E 4th St Ste 605, Tulsa, OK 74103		
<b>Comment:</b>			

**UST Tanks (COSTIS) (As of October 2021)**

<b>Tank ID:</b>	19501	<b>Owner ID:</b>	126
<b>Tank Tag:</b>	'7388-1	<b>Tank Owner:</b>	
<b>Tank Type Desc:</b>	UST	<b>County:</b>	Arapahoe
<b>Tank Count:</b>	46668	<b>Product Name:</b>	Diesel
<b>Capacity:</b>	1000		
<b>Facility Owner:</b>	Electron Corp		
<b>Facility Name Address:</b>	The Electron Corp 5101 S Rio Grande Littleton 80120		



Map Key	Number of Records	Direction	Distance (mi/ft)	Elev/Diff (ft)	Site	DB
---------	-------------------	-----------	------------------	----------------	------	----

**UST Tanks 1 (CDLE)**

<b>Tank Tag:</b>	7388-1	<b>Overfill Preven:</b>	
<b>Tank Type:</b>	UST	<b>Product Type/Name:</b>	Diesel
<b>Tank Status:</b>	Permanently Closed	<b>Piping Wall Type:</b>	None
<b>Capacity:</b>	1000	<b>Tank Wall Type:</b>	
<b>Install Date:</b>	7/1/1981	<b>Piping System:</b>	
<b>Date Closed:</b>	12/1/1998	<b>Piping Type:</b>	UG: Underground
<b>Tank Material:</b>	Epoxy Coated Steel		
<b>Piping Material:</b>	Bare Steel		

**UST Tanks 2 (CDLE)**

<b>Closure Meth ID:</b>		<b>No Fee:</b>	No
<b>Unregulated:</b>	FALSE	<b>Anch Method Desc:</b>	
<b>Last Used Date:</b>		<b>Pipe Reld Meth1 ID:</b>	
<b>Del Prohib Date:</b>		<b>Pipe Reldet Date:</b>	
<b>Spill Protected:</b>		<b>Backfill Mat Desc:</b>	
<b>Spl Container Size:</b>		<b>Bfill DrtCvr Amt:</b>	
<b>Spl Protection Dt:</b>		<b>Manifold:</b>	No
<b>Spl Container Mfg:</b>		<b>Registration Date:</b>	
<b>Spl Container Mdel:</b>		<b>Compartment:</b>	FALSE
<b>Tank Reld Meth1 ID:</b>		<b>Cpmet:</b>	No
<b>Tank Lining Date:</b>		<b>Invault:</b>	FALSE
<b>CP Test Date:</b>			

**Oil & Public Safety Regulated Storage Tanks (COSTIS)**

<b>Tank Tag:</b>	7388-1	<b>Leak Detector Type:</b>	
<b>Tank Status:</b>	Permanently Closed	<b>Capacity Gallons :</b>	1000
<b>Tank Type:</b>	UST	<b>Product:</b>	Diesel
<b>Tank Name:</b>	TNK-016724	<b>Piping Type:</b>	UG: Underground
<b>Installation Date:</b>	7/1/1981	<b>Piping System:</b>	
<b>Closure Date:</b>	12/1/1998	<b>Piping Material:</b>	Bare Steel
<b>Tank Material:</b>	Epoxy Coated Steel	<b>Piping Wall Type:</b>	None
<b>Tank Wall Type:</b>		<b>Address:</b>	5101 S Rio Grande
<b>Facility Name:</b>	The Electron Corp	<b>City:</b>	Littleton
<b>Facility Type:</b>	Non-Retail	<b>County:</b>	Arapahoe
<b>Facility Category:</b>	Commercial/Industrial	<b>ZIP Code:</b>	80120
<b>Overfill Preven:</b>			
<b>Tank Corsn Protection Meth:</b>			
<b>Tank Rel Detn Mthd Primary:</b>			
<b>Tank Rel Detn Mthd Secondary:</b>			
<b>Piping Corsn Protection (PCP):</b>			
<b>PCP at Tank:</b>			
<b>PCP at Dispenser:</b>			
<b>Piping Rel Detn Mthd Primary:</b>			
<b>Piping Rel Detn Mthd Secondary:</b>			

**UST Owner (COSTIS) (As of October 2021)**

<b>Owner ID:</b>	126	<b>Address1:</b>	9 E 4th St Ste 605
<b>First Name:</b>		<b>City:</b>	Tulsa
<b>Middle Init:</b>		<b>State:</b>	OK
<b>Last Name:</b>	Electron Corp	<b>County:</b>	Tulsa
<b>Full Name:</b>		<b>Zip Code:</b>	74103

**Oil & Public Safety Regulated Storage Tank Details**

**No of Tanks:** 0

**Facility Contact Details (CDLE)**

Map Key	Number of Records	Direction	Distance (mi/ft)	Elev/Diff (ft)	Site	DB
---------	-------------------	-----------	------------------	----------------	------	----

<b>Contact ID:</b>	0033h00000IKzRA	<b>Role:</b>	Facility Owner
<b>Costis ID:</b>	FACOWN-7388-409-Oct 6 1998 12:00AM	<b>Fac Contact Name:</b>	FCON-011229
<b>Active:</b>	TRUE	<b>Contact Last Name:</b>	Electron Corp

<a href="#">80</a>	8 of 15	NNE	0.00 / 0.00	5,341.41 / -6	The Electron Corp 5101 S Rio Grande Littleton 80120 CO	LST
--------------------	---------	-----	-------------	---------------	--	-----

<b>Facility ID:</b>	7388	<b>Fac Name(CDLE):</b>	The Electron Corp
<b>Event ID:</b>		<b>Address(CDLE):</b>	5101 S Rio Grande
<b>Facility Name(OPS):</b>	The Electron Corp	<b>Fac Type(CDLE):</b>	Non-Retail
<b>Facility Type(OPS):</b>	Non-Retail	<b>Fac Category(CDLE):</b>	Commercial/Industrial
<b>Fac Category(OPS):</b>	Commercial/Industrial	<b>City(CDLE):</b>	Littleton
<b>Address(OPS):</b>	5101 S Rio Grande	<b>Zip(CDLE):</b>	80120
<b>City(OPS):</b>	Littleton	<b>County(CDLE):</b>	Arapahoe
<b>Zip Code(OPS):</b>	80120	<b>State(CDLE):</b>	
<b>County(OPS):</b>	Arapahoe	<b>Latitude(CDLE):</b>	39.622561
<b>State(OPS):</b>	CO	<b>Longitude(CDLE):</b>	-105.012491
<b>Lat Long(OPS):</b>	39.622561, -105.012491		
<b>Fac Name(COSTIS):</b>	The Electron Corp		
<b>Address (COSTIS):</b>	5101 S Rio Grande Littleton 80120		
<b>County (COSTIS):</b>	Arapahoe		
<b>Original Source:</b>	Colorado Storage Tank Information System (COSTIS) (As of October, 2021); Colorado Department of Labor and Employment (CDLE); Oil & Public Safety(OPS) Regulated Storage Tanks; OPS Petroleum Release Events in Colorado - Petroleum Release Events		

<b>Owner ID:</b>	126
<b>Owner Name:</b>	

**Events (CDLE)**

<b>Event ID:</b>	6952	<b>Proj. Closure Date:</b>	
<b>Alt Event ID:</b>		<b>Category:</b>	
<b>Status:</b>	Closed	<b>Sardonyx ID:</b>	
<b>UST Tank Count:</b>	1	<b>MTBE Classifica:</b>	
<b>AST Tank Count:</b>	1	<b>Sum of Reimbur Amt:</b>	
<b>Source of Release:</b>		<b>Reviewer Full Name:</b>	John Axelson
<b>Cause of Release:</b>		<b>Logged On:</b>	10/21/1998
<b>Confirm Rel Dt:</b>	10/16/1998	<b>Logged By:</b>	
<b>Site Name:</b>	The Electron Corp		
<b>Loc Addr:</b>			
<b>Loc Addr2:</b>			
<b>Loc Addr3:</b>			
<b>Aka Name:</b>			
<b>Aka Loc Addr:</b>			

**Facility (CDLE)**

<b>Owner Costis ID:</b>	OWNR-126	<b>Type:</b>	Non-Retail
<b>No of Active Tanks:</b>	0	<b>Facility Owner:</b>	Electron Corp
<b>No of Metred Prod:</b>	0		

**Events (COSTIS) (As of October 2021)**

<b>Event ID:</b>	6952	<b>Log Date:</b>	10/21/1998
<b>Process Status Name:</b>	Closed		
<b>Site Name:</b>	Electron Foundaries		
<b>Facility Name:</b>			
<b>Address:</b>	5101 S Rio Grande Littleton CO 80120		
<b>Loc Address:</b>	5101 S Rio Grande Littleton 80120		
<b>Loc City:</b>	Littleton		
<b>Loc County:</b>	Arapahoe		

Map Key	Number of Records	Direction	Distance (mi/ft)	Elev/Diff (ft)	Site	DB
---------	-------------------	-----------	------------------	----------------	------	----

**OPS Regulated Storage Tanks**

No of Tanks: 0

**OPS Petroleum Release Events in Colorado - Petroleum Release Events**

<b>Event ID:</b>	6952	<b>Phone:</b>	(303) 318-4357
<b>Release No:</b>	REL-001841	<b>City:</b>	Littleton
<b>Status:</b>	Closed	<b>Zip:</b>	80120
<b>Release Date:</b>	10/16/1998	<b>State:</b>	CO
<b>Closure Date:</b>	3/8/1999	<b>County:</b>	Arapahoe
<b>NFA Type:</b>	Pre-RBCA	<b>Latitude:</b>	39.622561
<b>Release Cause:</b>		<b>Longitude:</b>	-105.012491
<b>Reimbursement Total:</b>		<b>Latitude Longitude:</b>	39.622561, -105.012491
<b>Contact:</b>	John Axelson		
<b>Release Source:</b>			
<b>Site Name:</b>	The Electron Corp		
<b>Address:</b>	5101 S Rio Grande		
<b>Email:</b>	cdle_ops_public_record_center@state.co.us		
<b>Link :</b>	https://socgov18.force.com/s/release/a183h000003KVjf		

<a href="#">80</a>	9 of 15	NNE	0.00 / 0.00	5,341.41 / -6	THE ELECTRON CORP 5101 S RIO GRANDE AVE LITTLETON CO 80120-	FTTS ADMIN
--------------------	---------	-----	-------------	---------------	---	------------

<b>Docket NO:</b>	P-VIII-91-19	<b>Violation Code 1:</b>	6PZ
<b>Case NO:</b>		<b>Violation Code 2:</b>	
<b>Issued Date:</b>	9/23/1991	<b>Violation Code 3:</b>	
<b>Closed Date:</b>	2/25/1992	<b>Violation Code 4:</b>	
<b>Withdrawn Date:</b>		<b>Violation Code 5:</b>	
<b>Proposed Penalty:</b>	1500	<b>Violation Code 6:</b>	
<b>Final Penalty:</b>	975	<b>Region:</b>	08
<b>Abatement:</b>	0		

<a href="#">80</a>	10 of 15	NNE	0.00 / 0.00	5,341.41 / -6	THE ELECTRON CORP 5101 S RIO GRANDE AVE LITTLETON CO 80120-	FTTS INSP
--------------------	----------	-----	-------------	---------------	---	-----------

<b>Docket Number:</b>	P-VIII-91-19	<b>Violation Code 1:</b>	6PZ
<b>Case Number:</b>		<b>Violation Code 2:</b>	
<b>Issued Date:</b>	9/23/1991	<b>Violation Code 3:</b>	
<b>Closed Date:</b>	2/25/1992	<b>Violation Code 4:</b>	
<b>Withdrawn Date:</b>		<b>Violation Code 5:</b>	
<b>Proposed Penalty:</b>	1500.0000	<b>Violation Code 6:</b>	
<b>Final Penalty:</b>	975.0000	<b>Region:</b>	08
<b>Abatement:</b>	0.0000		

<a href="#">80</a>	11 of 15	NNE	0.00 / 0.00	5,341.41 / -6	ELECTRON CORP 5101 S RIO GRANDE ST LITTLETON CO 801201001	ICIS
--------------------	----------	-----	-------------	---------------	---	------

<b>EPA Region:</b>	08	<b>Federal Fac ID:</b>	
<b>Registry ID:</b>	110000466745	<b>Tribal Land Code:</b>	
<b>Pgm Sys ID:</b>	CO0000000800500014	<b>County:</b>	Arapahoe
<b>Pgm Sys Acnm:</b>	AIR	<b>Latitude 83:</b>	39.624523
<b>Permit Type:</b>		<b>Longitude 83:</b>	-105.010679

<a href="#">80</a>	12 of 15	NNE	0.00 / 0.00	5,341.41 / -6	ELECTRON LITTLETON 5101 S. RIO GRANDE AVE. LITTLETON CO 80120-1001	ICIS
--------------------	----------	-----	-------------	---------------	--	------

**EPA Region:** Federal Fac ID:

Map Key	Number of Records	Direction	Distance (mi/ft)	Elev/Diff (ft)	Site	DB
<b>Registry ID:</b>	110000466745				<b>Tribal Land Code:</b>	
<b>Pgm Sys ID:</b>	22832				<b>County:</b>	ARAPAHOE
<b>Pgm Sys Acnm:</b>	ICIS				<b>Latitude 83:</b>	39.624522999999996
<b>Permit Type:</b>					<b>Longitude 83:</b>	-105.010679

**Details**

<b>Interest Type:</b>	ENFORCEMENT/COMPLIANCE ACTIVITY	<b>Public Ind:</b>	Y
<b>Active Status:</b>		<b>FIPS Code:</b>	08005
<b>Accuracy Value:</b>	50	<b>HUC 8 Code:</b>	10190002
<b>Pgm Report URL:</b>	no data yet	<b>HUC 12:</b>	
<b>Federal Agency Name:</b>			
<b>Federal Land Ind:</b>			
<b>Fed Facility Code:</b>	N		
<b>Ref Point Desc:</b>	ENTRANCE POINT OF A FACILITY OR STATION		
<b>Collect Mth Desc:</b>	ADDRESS MATCHING-HOUSE NUMBER		
<b>Fac URL:</b>	https://ofmpub.epa.gov/frs_public2/fii_query_detail.disp_program_facility?p_registry_id=110000466745		
<b>Program URL:</b>			

**Details**

<b>Interest Type:</b>	FORMAL ENFORCEMENT ACTION	<b>Public Ind:</b>	Y
<b>Active Status:</b>		<b>FIPS Code:</b>	08005
<b>Accuracy Value:</b>	50	<b>HUC 8 Code:</b>	10190002
<b>Pgm Report URL:</b>	no data yet	<b>HUC 12:</b>	
<b>Federal Agency Name:</b>			
<b>Federal Land Ind:</b>			
<b>Fed Facility Code:</b>	N		
<b>Ref Point Desc:</b>	ENTRANCE POINT OF A FACILITY OR STATION		
<b>Collect Mth Desc:</b>	ADDRESS MATCHING-HOUSE NUMBER		
<b>Fac URL:</b>	https://ofmpub.epa.gov/frs_public2/fii_query_detail.disp_program_facility?p_registry_id=110000466745		
<b>Program URL:</b>			

<a href="#">80</a>	13 of 15	<b>NNE</b>	0.00 / 0.00	5,341.41 / -6	<b>ELECTRON CORP BURCH, MA DIRECTOR OF SAFETY 5101 S RIO GRANDE AVE LITTLETON CO 801600318</b>	<b>PRP</b>
--------------------	----------	------------	-------------	---------------	--	------------

<b>Site EPA ID:</b>	COD980499248
<b>Site Name:</b>	LOWRY LANDFILL
<b>Site NPL Status:</b>	Currently on the Final NPL
<b>Site Non NPL Status:</b>	
<b>Site Address:</b>	4200 S GUN CLUB RD
<b>Site City:</b>	UNINCORPORATED ARAPAHOE COUNTY
<b>Site State:</b>	CO
<b>Site Zip:</b>	80018
<b>Site Primary Latitude:</b>	+39.646081
<b>Site Primary Longitude:</b>	-104.709141

**Noticed Party Action Information**

<b>Action Type Seq:</b>	NJ-1
<b>Action Name:</b>	Not Ltrs
<b>Action Date:</b>	GENERAL NOTICE 02/25/1985

<a href="#">80</a>	14 of 15	<b>NNE</b>	0.00 / 0.00	5,341.41 / -6	<b>ELECTRON CORP 5101 S RIO GRANDE AVE LITTLETON CO 801600318</b>	<b>TRIS</b>
--------------------	----------	------------	-------------	---------------	---	-------------

<b>TRI FD:</b>	80120THLCT5101S
<b>FRS ID:</b>	110000466745
<b>BIA:</b>	
<b>Tribe:</b>	
<b>Facility Name:</b>	ELECTRON CORP

Map Key	Number of Records	Direction	Distance (mi/ft)	Elev/Diff (ft)	Site	DB
<b>Street Address:</b>		5101 S RIO GRANDE AVE				
<b>City:</b>		LITTLETON				
<b>County:</b>		ARAPAHOE				
<b>State:</b>		CO				
<b>Zip:</b>		801600318				
<b>Latitude:</b>		39.624523				
<b>Longitude:</b>		-105.010679				

**1987 Details**

<b>TRI FD:</b>	80120THLCT5101S	<b>Underground:</b>	0.000000
<b>Federal Facility:</b>	NO	<b>Underground CL I:</b>	0.000000
<b>Cas No Compound ID:</b>	0000108952	<b>Underground C II-V:</b>	0.000000
<b>Classification:</b>	TRI	<b>Landfills:</b>	0.000000
<b>Primary SIC:</b>	3568	<b>RCRA C Landfill:</b>	0.000000
<b>Primary NAICS:</b>	333613	<b>Other Landfills:</b>	0.000000
<b>Metal:</b>	NO	<b>Land Treatment:</b>	0.000000
<b>Carcinogen:</b>	NO	<b>Surface Impdmnt:</b>	0.000000
<b>Fugitive Air:</b>	27.000000	<b>RCRA Surface IM:</b>	0.000000
<b>Stack Air:</b>	27.000000	<b>Other Surface I:</b>	0.000000
<b>Water:</b>	0.000000	<b>Other Disposal:</b>	0.000000
<b>Chemical:</b>	Phenol		
<b>Industry Sector Code:</b>	333		
<b>Industry Sector:</b>	Machinery		
<b>Parent Co Name:</b>	ELECTRON CORP		
<b>On Site Release Total:</b>	54.000000		
<b>Off Site Release Total:</b>	311.000000		
<b>Off Site Recycled Total:</b>	0.000000		
<b>Total Releases:</b>	365.000000		
<b>One Time Release:</b>			

**Horizontal Datum:**

NAD83

**CAS No:**

108-95-2

**PFAS:**

NO

**PBT:**

NO

<b>TRI FD:</b>	80120THLCT5101S	<b>Underground:</b>	0.000000
<b>Federal Facility:</b>	NO	<b>Underground CL I:</b>	0.000000
<b>Cas No Compound ID:</b>	0007439965	<b>Underground C II-V:</b>	0.000000
<b>Classification:</b>	TRI	<b>Landfills:</b>	0.000000
<b>Primary SIC:</b>	3568	<b>RCRA C Landfill:</b>	0.000000
<b>Primary NAICS:</b>	333613	<b>Other Landfills:</b>	0.000000
<b>Metal:</b>	YES	<b>Land Treatment:</b>	0.000000
<b>Carcinogen:</b>	NO	<b>Surface Impdmnt:</b>	0.000000
<b>Fugitive Air:</b>	0.000000	<b>RCRA Surface IM:</b>	0.000000
<b>Stack Air:</b>	756.000000	<b>Other Surface I:</b>	0.000000
<b>Water:</b>	0.000000	<b>Other Disposal:</b>	0.000000
<b>Chemical:</b>	Manganese		
<b>Industry Sector Code:</b>	333		
<b>Industry Sector:</b>	Machinery		
<b>Parent Co Name:</b>	ELECTRON CORP		
<b>On Site Release Total:</b>	756.000000		
<b>Off Site Release Total:</b>	3024.000000		
<b>Off Site Recycled Total:</b>	0.000000		
<b>Total Releases:</b>	3780.000000		
<b>One Time Release:</b>			

Map Key	Number of Records	Direction	Distance (mi/ft)	Elev/Diff (ft)	Site	DB
---------	-------------------	-----------	------------------	----------------	------	----

**Horizontal Datum:**

NAD83

**CAS No:**

7439-96-5

**PFAS:**

NO

**PBT:**

NO

**TRI FD:** 80120THLCT5101S  
**Federal Facility:** NO  
**Cas No Compound ID:** 0007440473  
**Classification:** TRI  
**Primary SIC:** 3568  
**Primary NAICS:** 333613  
**Metal:** YES  
**Carcinogen:** NO  
**Fugitive Air:** 0.000000  
**Stack Air:** 54.000000  
**Water:** 0.000000

**Chemical:** Chromium  
**Industry Sector Code:** 333  
**Industry Sector:** Machinery  
**Parent Co Name:** ELECTRON CORP  
**On Site Release Total:** 54.000000  
**Off Site Release Total:** 0.000000  
**Off Site Recycled Total:** 0.000000  
**Total Releases:** 54.000000  
**One Time Release:**

**Underground:** 0.000000  
**Underground CL I:** 0.000000  
**Underground C II-V:** 0.000000  
**Landfills:** 0.000000  
**RCRA C Landfill:** 0.000000  
**Other Landfills:** 0.000000  
**Land Treatment:** 0.000000  
**Surface Impndmnt:** 0.000000  
**RCRA Surface IM:** 0.000000  
**Other Surface I:** 0.000000  
**Other Disposal:** 0.000000

**Horizontal Datum:**

NAD83

**CAS No:**

7440-47-3

**PFAS:**

NO

**PBT:**

NO

**TRI FD:** 80120THLCT5101S  
**Federal Facility:** NO  
**Cas No Compound ID:** 0007440508  
**Classification:** TRI  
**Primary SIC:** 3568  
**Primary NAICS:** 333613  
**Metal:** YES  
**Carcinogen:** NO  
**Fugitive Air:** 0.000000  
**Stack Air:** 342.000000  
**Water:** 0.000000

**Chemical:** Copper  
**Industry Sector Code:** 333  
**Industry Sector:** Machinery  
**Parent Co Name:** ELECTRON CORP  
**On Site Release Total:** 342.000000

**Underground:** 0.000000  
**Underground CL I:** 0.000000  
**Underground C II-V:** 0.000000  
**Landfills:** 0.000000  
**RCRA C Landfill:** 0.000000  
**Other Landfills:** 0.000000  
**Land Treatment:** 0.000000  
**Surface Impndmnt:** 0.000000  
**RCRA Surface IM:** 0.000000  
**Other Surface I:** 0.000000  
**Other Disposal:** 0.000000

Map Key	Number of Records	Direction	Distance (mi/ft)	Elev/Diff (ft)	Site	DB
---------	-------------------	-----------	------------------	----------------	------	----

**Off Site Release Total:** 1368.000000  
**Off Site Recycled Total:** 0.000000  
**Total Releases:** 1710.000000  
**One Time Release:**

**Horizontal Datum:**

NAD83

**CAS No:**

7440-50-8

**PFAS:**

NO

**PBT:**

NO

**TRI FD:** 80120THLCT5101S  
**Federal Facility:** NO  
**Cas No Compound ID:** 0007440666  
**Classification:** TRI  
**Primary SIC:** 3568  
**Primary NAICS:** 333613  
**Metal:** NO  
**Carcinogen:** NO  
**Fugitive Air:** 0.000000  
**Stack Air:** 54.000000  
**Water:** 0.000000

**Underground:** 0.000000  
**Underground CL I:** 0.000000  
**Underground C II-V:** 0.000000  
**Landfills:** 0.000000  
**RCRA C Landfill:** 0.000000  
**Other Landfills:** 0.000000  
**Land Treatment:** 0.000000  
**Surface Impndmnt:** 0.000000  
**RCRA Surface IM:** 0.000000  
**Other Surface I:** 0.000000  
**Other Disposal:** 0.000000

**Chemical:** Zinc (fume or dust)  
**Industry Sector Code:** 333  
**Industry Sector:** Machinery  
**Parent Co Name:** ELECTRON CORP  
**On Site Release Total:** 54.000000  
**Off Site Release Total:** 216.000000  
**Off Site Recycled Total:** 0.000000  
**Total Releases:** 270.000000  
**One Time Release:**

**Horizontal Datum:**

NAD83

**CAS No:**

7440-66-6

**PFAS:**

NO

**PBT:**

NO

**TRI FD:** 80120THLCT5101S  
**Federal Facility:** NO  
**Cas No Compound ID:** 0007440020  
**Classification:** TRI  
**Primary SIC:** 3568  
**Primary NAICS:** 333613  
**Metal:** YES  
**Carcinogen:** YES  
**Fugitive Air:** 0.000000  
**Stack Air:** 126.000000  
**Water:** 0.000000

**Underground:** 0.000000  
**Underground CL I:** 0.000000  
**Underground C II-V:** 0.000000  
**Landfills:** 0.000000  
**RCRA C Landfill:** 0.000000  
**Other Landfills:** 0.000000  
**Land Treatment:** 0.000000  
**Surface Impndmnt:** 0.000000  
**RCRA Surface IM:** 0.000000  
**Other Surface I:** 0.000000  
**Other Disposal:** 0.000000

Map Key	Number of Records	Direction	Distance (mi/ft)	Elev/Diff (ft)	Site	DB
---------	-------------------	-----------	------------------	----------------	------	----

**Chemical:** Nickel  
**Industry Sector Code:** 333  
**Industry Sector:** Machinery  
**Parent Co Name:** ELECTRON CORP  
**On Site Release Total:** 126.000000  
**Off Site Release Total:** 504.000000  
**Off Site Recycled Total:** 0.000000  
**Total Releases:** 630.000000  
**One Time Release:**

**Horizontal Datum:**

NAD83

**CAS No:**

7440-02-0

**PFAS:**

NO

**PBT:**

NO

**TRI FD:** 80120THLCT5101S  
**Federal Facility:** NO  
**Cas No Compound ID:** 0007440439  
**Classification:** TRI  
**Primary SIC:** 3568  
**Primary NAICS:** 333613  
**Metal:** YES  
**Carcinogen:** YES  
**Fugitive Air:** 0.000000  
**Stack Air:** 90.000000  
**Water:** 0.000000

**Underground:** 0.000000  
**Underground CL I:** 0.000000  
**Underground C II-V:** 0.000000  
**Landfills:** 0.000000  
**RCRA C Landfill:** 0.000000  
**Other Landfills:** 0.000000  
**Land Treatment:** 0.000000  
**Surface Impdmnt:** 0.000000  
**RCRA Surface IM:** 0.000000  
**Other Surface I:** 0.000000  
**Other Disposal:** 0.000000

**Chemical:** Cadmium  
**Industry Sector Code:** 333  
**Industry Sector:** Machinery  
**Parent Co Name:** ELECTRON CORP  
**On Site Release Total:** 90.000000  
**Off Site Release Total:** 360.000000  
**Off Site Recycled Total:** 0.000000  
**Total Releases:** 450.000000  
**One Time Release:**

**Horizontal Datum:**

NAD83

**CAS No:**

7440-43-9

**PFAS:**

NO

**PBT:**

NO

**TRI FD:** 80120THLCT5101S  
**Federal Facility:** NO  
**Cas No Compound ID:** 0007664382  
**Classification:** TRI  
**Primary SIC:** 3568  
**Primary NAICS:** 333613

**Underground:** 0.000000  
**Underground CL I:** 0.000000  
**Underground C II-V:** 0.000000  
**Landfills:** 0.000000  
**RCRA C Landfill:** 0.000000  
**Other Landfills:** 0.000000



Map Key	Number of Records	Direction	Distance (mi/ft)	Elev/Diff (ft)	Site	DB
<b>Metal:</b>	NO				<b>Land Treatment:</b>	0.000000
<b>Carcinogen:</b>	NO				<b>Surface Impndmnt:</b>	0.000000
<b>Fugitive Air:</b>	0.000000				<b>RCRA Surface IM:</b>	0.000000
<b>Stack Air:</b>	0.000000				<b>Other Surface I:</b>	0.000000
<b>Water:</b>	0.000000				<b>Other Disposal:</b>	0.000000
<b>Chemical:</b>		Phosphoric acid				
<b>Industry Sector Code:</b>		333				
<b>Industry Sector:</b>		Machinery				
<b>Parent Co Name:</b>		ELECTRON CORP				
<b>On Site Release Total:</b>	0.000000					
<b>Off Site Release Total:</b>	0.000000					
<b>Off Site Recycled Total:</b>	0.000000					
<b>Total Releases:</b>	0.000000					
<b>One Time Release:</b>						
<b>Horizontal Datum:</b>						
NAD83						
<b>CAS No:</b>						
7664-38-2						
<b>PFAS:</b>						
NO						
<b>PBT:</b>						
NO						
<b>TRI FD:</b>	80120THLCT5101S				<b>Underground:</b>	0.000000
<b>Federal Facility:</b>	NO				<b>Underground CL I:</b>	0.000000
<b>Cas No Compound ID:</b>	0007440360				<b>Underground C II-V:</b>	0.000000
<b>Classification:</b>	TRI				<b>Landfills:</b>	0.000000
<b>Primary SIC:</b>	3568				<b>RCRA C Landfill:</b>	0.000000
<b>Primary NAICS:</b>	333613				<b>Other Landfills:</b>	0.000000
<b>Metal:</b>	YES				<b>Land Treatment:</b>	0.000000
<b>Carcinogen:</b>	NO				<b>Surface Impndmnt:</b>	0.000000
<b>Fugitive Air:</b>	0.000000				<b>RCRA Surface IM:</b>	0.000000
<b>Stack Air:</b>	144.000000				<b>Other Surface I:</b>	0.000000
<b>Water:</b>	0.000000				<b>Other Disposal:</b>	0.000000
<b>Chemical:</b>		Antimony				
<b>Industry Sector Code:</b>		333				
<b>Industry Sector:</b>		Machinery				
<b>Parent Co Name:</b>		ELECTRON CORP				
<b>On Site Release Total:</b>	144.000000					
<b>Off Site Release Total:</b>	576.000000					
<b>Off Site Recycled Total:</b>	0.000000					
<b>Total Releases:</b>	720.000000					
<b>One Time Release:</b>						
<b>Horizontal Datum:</b>						
NAD83						
<b>CAS No:</b>						
7440-36-0						
<b>PFAS:</b>						
NO						
<b>PBT:</b>						
NO						
<b>TRI FD:</b>	80120THLCT5101S				<b>Underground:</b>	0.000000

Map Key	Number of Records	Direction	Distance (mi/ft)	Elev/Diff (ft)	Site	DB
<b>Federal Facility:</b>	NO				<b>Underground CL I:</b>	0.000000
<b>Cas No Compound ID:</b>	0007664939				<b>Underground C II-V:</b>	0.000000
<b>Classification:</b>	TRI				<b>Landfills:</b>	0.000000
<b>Primary SIC:</b>	3568				<b>RCRA C Landfill:</b>	0.000000
<b>Primary NAICS:</b>	333613				<b>Other Landfills:</b>	0.000000
<b>Metal:</b>	NO				<b>Land Treatment:</b>	0.000000
<b>Carcinogen:</b>	NO				<b>Surface Impndmnt:</b>	0.000000
<b>Fugitive Air:</b>	0.000000				<b>RCRA Surface IM:</b>	0.000000
<b>Stack Air:</b>	0.000000				<b>Other Surface I:</b>	0.000000
<b>Water:</b>	0.000000				<b>Other Disposal:</b>	0.000000
<b>Chemical:</b>	Sulfuric acid (acid aerosols including mists, vapors, gas, fog, and other airborne forms of any particle size)					
<b>Industry Sector Code:</b>	333					
<b>Industry Sector:</b>	Machinery					
<b>Parent Co Name:</b>	ELECTRON CORP					
<b>On Site Release Total:</b>	0.000000					
<b>Off Site Release Total:</b>	0.000000					
<b>Off Site Recycled Total:</b>	0.000000					
<b>Total Releases:</b>	0.000000					
<b>One Time Release:</b>						

**Horizontal Datum:**

NAD83

**CAS No:**

7664-93-9

**PFAS:**

NO

**PBT:**

NO

<b>TRI FD:</b>	80120THLCT5101S				<b>Underground:</b>	0.000000
<b>Federal Facility:</b>	NO				<b>Underground CL I:</b>	0.000000
<b>Cas No Compound ID:</b>	0000071363				<b>Underground C II-V:</b>	0.000000
<b>Classification:</b>	TRI				<b>Landfills:</b>	0.000000
<b>Primary SIC:</b>	3568				<b>RCRA C Landfill:</b>	0.000000
<b>Primary NAICS:</b>	333613				<b>Other Landfills:</b>	0.000000
<b>Metal:</b>	NO				<b>Land Treatment:</b>	0.000000
<b>Carcinogen:</b>	NO				<b>Surface Impndmnt:</b>	0.000000
<b>Fugitive Air:</b>	18.000000				<b>RCRA Surface IM:</b>	0.000000
<b>Stack Air:</b>	355.000000				<b>Other Surface I:</b>	0.000000
<b>Water:</b>	0.000000				<b>Other Disposal:</b>	0.000000
<b>Chemical:</b>	n-Butyl alcohol					
<b>Industry Sector Code:</b>	333					
<b>Industry Sector:</b>	Machinery					
<b>Parent Co Name:</b>	ELECTRON CORP					
<b>On Site Release Total:</b>	373.000000					
<b>Off Site Release Total:</b>	0.000000					
<b>Off Site Recycled Total:</b>	0.000000					
<b>Total Releases:</b>	373.000000					
<b>One Time Release:</b>						

**Horizontal Datum:**

NAD83

**CAS No:**

71-36-3

**PFAS:**

NO

**PBT:**

Map Key	Number of Records	Direction	Distance (mi/ft)	Elev/Diff (ft)	Site	DB
---------	-------------------	-----------	------------------	----------------	------	----

NO

<b>TRI FD:</b>	80120THLCT5101S	<b>Underground:</b>	0.000000
<b>Federal Facility:</b>	NO	<b>Underground CL I:</b>	0.000000
<b>Cas No Compound ID:</b>	0007440393	<b>Underground C II-V:</b>	0.000000
<b>Classification:</b>	TRI	<b>Landfills:</b>	0.000000
<b>Primary SIC:</b>	3568	<b>RCRA C Landfill:</b>	0.000000
<b>Primary NAICS:</b>	333613	<b>Other Landfills:</b>	0.000000
<b>Metal:</b>	NO	<b>Land Treatment:</b>	0.000000
<b>Carcinogen:</b>	NO	<b>Surface Impdmnt:</b>	0.000000
<b>Fugitive Air:</b>	0.000000	<b>RCRA Surface IM:</b>	0.000000
<b>Stack Air:</b>	360.000000	<b>Other Surface I:</b>	0.000000
<b>Water:</b>	0.000000	<b>Other Disposal:</b>	0.000000
<b>Chemical:</b>	Barium		
<b>Industry Sector Code:</b>	333		
<b>Industry Sector:</b>	Machinery		
<b>Parent Co Name:</b>	ELECTRON CORP		
<b>On Site Release Total:</b>	360.000000		
<b>Off Site Release Total:</b>	1440.000000		
<b>Off Site Recycled Total:</b>	0.000000		
<b>Total Releases:</b>	1800.000000		
<b>One Time Release:</b>			

**Horizontal Datum:**

NAD83

**CAS No:**

7440-39-3

**PFAS:**

NO

**PBT:**

NO

<b>TRI FD:</b>	80120THLCT5101S	<b>Underground:</b>	0.000000
<b>Federal Facility:</b>	NO	<b>Underground CL I:</b>	0.000000
<b>Cas No Compound ID:</b>	0000067641	<b>Underground C II-V:</b>	0.000000
<b>Classification:</b>	TRI	<b>Landfills:</b>	0.000000
<b>Primary SIC:</b>	3568	<b>RCRA C Landfill:</b>	0.000000
<b>Primary NAICS:</b>	333613	<b>Other Landfills:</b>	0.000000
<b>Metal:</b>	NO	<b>Land Treatment:</b>	0.000000
<b>Carcinogen:</b>	NO	<b>Surface Impdmnt:</b>	0.000000
<b>Fugitive Air:</b>	44.000000	<b>RCRA Surface IM:</b>	0.000000
<b>Stack Air:</b>	836.000000	<b>Other Surface I:</b>	0.000000
<b>Water:</b>	0.000000	<b>Other Disposal:</b>	0.000000
<b>Chemical:</b>	Acetone		
<b>Industry Sector Code:</b>	333		
<b>Industry Sector:</b>	Machinery		
<b>Parent Co Name:</b>	ELECTRON CORP		
<b>On Site Release Total:</b>	880.000000		
<b>Off Site Release Total:</b>	0.000000		
<b>Off Site Recycled Total:</b>	0.000000		
<b>Total Releases:</b>	880.000000		
<b>One Time Release:</b>			

**Horizontal Datum:**

NAD83

**CAS No:**

67-64-1

Map Key	Number of Records	Direction	Distance (mi/ft)	Elev/Diff (ft)	Site	DB
---------	-------------------	-----------	------------------	----------------	------	----

**PFAS:**

NO

**PBT:**

NO

<b>TRI FD:</b>	80120THLCT5101S	<b>Underground:</b>	0.000000
<b>Federal Facility:</b>	NO	<b>Underground CL I:</b>	0.000000
<b>Cas No Compound ID:</b>	0001336363	<b>Underground C II-V:</b>	0.000000
<b>Classification:</b>	PBT	<b>Landfills:</b>	0.000000
<b>Primary SIC:</b>	3568	<b>RCRA C Landfill:</b>	0.000000
<b>Primary NAICS:</b>	333613	<b>Other Landfills:</b>	0.000000
<b>Metal:</b>	NO	<b>Land Treatment:</b>	0.000000
<b>Carcinogen:</b>	YES	<b>Surface Impndmnt:</b>	0.000000
<b>Fugitive Air:</b>	0.000000	<b>RCRA Surface IM:</b>	0.000000
<b>Stack Air:</b>	0.000000	<b>Other Surface I:</b>	0.000000
<b>Water:</b>	0.000000	<b>Other Disposal:</b>	0.000000
<b>Chemical:</b>	Polychlorinated biphenyls		
<b>Industry Sector Code:</b>	333		
<b>Industry Sector:</b>	Machinery		
<b>Parent Co Name:</b>	ELECTRON CORP		
<b>On Site Release Total:</b>	0.000000		
<b>Off Site Release Total:</b>	0.000000		
<b>Off Site Recycled Total:</b>	0.000000		
<b>Total Releases:</b>	0.000000		
<b>One Time Release:</b>			

**Horizontal Datum:**

NAD83

**CAS No:**

1336-36-3

**PFAS:**

NO

**PBT:**

YES

<b>TRI FD:</b>	80120THLCT5101S	<b>Underground:</b>	250.000000
<b>Federal Facility:</b>	NO	<b>Underground CL I:</b>	0.000000
<b>Cas No Compound ID:</b>	0000050000	<b>Underground C II-V:</b>	0.000000
<b>Classification:</b>	TRI	<b>Landfills:</b>	250.000000
<b>Primary SIC:</b>	3568	<b>RCRA C Landfill:</b>	0.000000
<b>Primary NAICS:</b>	333613	<b>Other Landfills:</b>	0.000000
<b>Metal:</b>	NO	<b>Land Treatment:</b>	250.000000
<b>Carcinogen:</b>	YES	<b>Surface Impndmnt:</b>	0.000000
<b>Fugitive Air:</b>	2.000000	<b>RCRA Surface IM:</b>	0.000000
<b>Stack Air:</b>	2.000000	<b>Other Surface I:</b>	0.000000
<b>Water:</b>	500.000000	<b>Other Disposal:</b>	250.000000
<b>Chemical:</b>	Formaldehyde		
<b>Industry Sector Code:</b>	333		
<b>Industry Sector:</b>	Machinery		
<b>Parent Co Name:</b>	ELECTRON CORP		
<b>On Site Release Total:</b>	1504.000000		
<b>Off Site Release Total:</b>	17.000000		
<b>Off Site Recycled Total:</b>	0.000000		
<b>Total Releases:</b>	1521.000000		
<b>One Time Release:</b>			

**Horizontal Datum:**

NAD83

Map Key	Number of Records	Direction	Distance (mi/ft)	Elev/Diff (ft)	Site	DB
---------	-------------------	-----------	------------------	----------------	------	----

**CAS No:**

50-00-0

**PFAS:**

NO

**PBT:**

NO

<b>TRI FD:</b>	80120THLCT5101S	<b>Underground:</b>	0.000000
<b>Federal Facility:</b>	NO	<b>Underground CL I:</b>	0.000000
<b>Cas No Compound ID:</b>	0007440382	<b>Underground C II-V:</b>	0.000000
<b>Classification:</b>	TRI	<b>Landfills:</b>	0.000000
<b>Primary SIC:</b>	3568	<b>RCRA C Landfill:</b>	0.000000
<b>Primary NAICS:</b>	333613	<b>Other Landfills:</b>	0.000000
<b>Metal:</b>	YES	<b>Land Treatment:</b>	0.000000
<b>Carcinogen:</b>	YES	<b>Surface Impdmnt:</b>	0.000000
<b>Fugitive Air:</b>	0.000000	<b>RCRA Surface IM:</b>	0.000000
<b>Stack Air:</b>	126.000000	<b>Other Surface I:</b>	0.000000
<b>Water:</b>	0.000000	<b>Other Disposal:</b>	0.000000
<b>Chemical:</b>	Arsenic		
<b>Industry Sector Code:</b>	333		
<b>Industry Sector:</b>	Machinery		
<b>Parent Co Name:</b>	ELECTRON CORP		
<b>On Site Release Total:</b>	126.000000		
<b>Off Site Release Total:</b>	1440.000000		
<b>Off Site Recycled Total:</b>	0.000000		
<b>Total Releases:</b>	1566.000000		
<b>One Time Release:</b>			

**Horizontal Datum:**

NAD83

**CAS No:**

7440-38-2

**PFAS:**

NO

**PBT:**

NO

<b>TRI FD:</b>	80120THLCT5101S	<b>Underground:</b>	0.000000
<b>Federal Facility:</b>	NO	<b>Underground CL I:</b>	0.000000
<b>Cas No Compound ID:</b>	0000100414	<b>Underground C II-V:</b>	0.000000
<b>Classification:</b>	TRI	<b>Landfills:</b>	0.000000
<b>Primary SIC:</b>	3568	<b>RCRA C Landfill:</b>	0.000000
<b>Primary NAICS:</b>	333613	<b>Other Landfills:</b>	0.000000
<b>Metal:</b>	NO	<b>Land Treatment:</b>	0.000000
<b>Carcinogen:</b>	YES	<b>Surface Impdmnt:</b>	0.000000
<b>Fugitive Air:</b>	0.000000	<b>RCRA Surface IM:</b>	0.000000
<b>Stack Air:</b>	2.000000	<b>Other Surface I:</b>	0.000000
<b>Water:</b>	0.000000	<b>Other Disposal:</b>	0.000000
<b>Chemical:</b>	Ethylbenzene		
<b>Industry Sector Code:</b>	333		
<b>Industry Sector:</b>	Machinery		
<b>Parent Co Name:</b>	ELECTRON CORP		
<b>On Site Release Total:</b>	2.000000		
<b>Off Site Release Total:</b>	0.000000		
<b>Off Site Recycled Total:</b>	0.000000		
<b>Total Releases:</b>	2.000000		

<b>Map Key</b>	<b>Number of Records</b>	<b>Direction</b>	<b>Distance (mi/ft)</b>	<b>Elev/Diff (ft)</b>	<b>Site</b>	<b>DB</b>
----------------	--------------------------	------------------	-------------------------	-----------------------	-------------	-----------

**One Time Release:**

**Horizontal Datum:**

NAD83

**CAS No:**

100-41-4

**PFAS:**

NO

**PBT:**

NO

**1988 Details**

<b>TRI FD:</b>	80120THLCT5101S	<b>Underground:</b>	0.000000
<b>Federal Facility:</b>	NO	<b>Underground CL I:</b>	0.000000
<b>Cas No Compound ID:</b>	0007440439	<b>Underground C II-V:</b>	0.000000
<b>Classification:</b>	TRI	<b>Landfills:</b>	0.000000
<b>Primary SIC:</b>	3568	<b>RCRA C Landfill:</b>	0.000000
<b>Primary NAICS:</b>	333613	<b>Other Landfills:</b>	0.000000
<b>Metal:</b>	YES	<b>Land Treatment:</b>	0.000000
<b>Carcinogen:</b>	YES	<b>Surface Impdmnt:</b>	0.000000
<b>Fugitive Air:</b>	0.000000	<b>RCRA Surface IM:</b>	0.000000
<b>Stack Air:</b>	3.000000	<b>Other Surface I:</b>	0.000000
<b>Water:</b>	0.000000	<b>Other Disposal:</b>	0.000000
<b>Chemical:</b>	Cadmium		
<b>Industry Sector Code:</b>	333		
<b>Industry Sector:</b>	Machinery		
<b>Parent Co Name:</b>	ELECTRON CORP		
<b>On Site Release Total:</b>	3.000000		
<b>Off Site Release Total:</b>	10.000000		
<b>Off Site Recycled Total:</b>	0.000000		
<b>Total Releases:</b>	13.000000		

**One Time Release:**

**Horizontal Datum:**

NAD83

**CAS No:**

7440-43-9

**PFAS:**

NO

**PBT:**

NO

<b>TRI FD:</b>	80120THLCT5101S	<b>Underground:</b>	0.000000
<b>Federal Facility:</b>	NO	<b>Underground CL I:</b>	0.000000
<b>Cas No Compound ID:</b>	0007664939	<b>Underground C II-V:</b>	0.000000
<b>Classification:</b>	TRI	<b>Landfills:</b>	0.000000
<b>Primary SIC:</b>	3568	<b>RCRA C Landfill:</b>	0.000000
<b>Primary NAICS:</b>	333613	<b>Other Landfills:</b>	0.000000
<b>Metal:</b>	NO	<b>Land Treatment:</b>	0.000000
<b>Carcinogen:</b>	NO	<b>Surface Impdmnt:</b>	0.000000
<b>Fugitive Air:</b>	0.000000	<b>RCRA Surface IM:</b>	0.000000
<b>Stack Air:</b>	0.000000	<b>Other Surface I:</b>	0.000000
<b>Water:</b>	0.000000	<b>Other Disposal:</b>	0.000000

Map Key	Number of Records	Direction	Distance (mi/ft)	Elev/Diff (ft)	Site	DB
---------	-------------------	-----------	------------------	----------------	------	----

**Chemical:** Sulfuric acid (acid aerosols including mists, vapors, gas, fog, and other airborne forms of any particle size)  
**Industry Sector Code:** 333  
**Industry Sector:** Machinery  
**Parent Co Name:** ELECTRON CORP  
**On Site Release Total:** 0.000000  
**Off Site Release Total:** 0.000000  
**Off Site Recycled Total:** 0.000000  
**Total Releases:** 0.000000  
**One Time Release:**

**Horizontal Datum:**

NAD83

**CAS No:**

7664-93-9

**PFAS:**

NO

**PBT:**

NO

<b>TRI FD:</b>	80120THLCT5101S	<b>Underground:</b>	0.000000
<b>Federal Facility:</b>	NO	<b>Underground CL I:</b>	0.000000
<b>Cas No Compound ID:</b>	0007440382	<b>Underground C II-V:</b>	0.000000
<b>Classification:</b>	TRI	<b>Landfills:</b>	0.000000
<b>Primary SIC:</b>	3568	<b>RCRA C Landfill:</b>	0.000000
<b>Primary NAICS:</b>	333613	<b>Other Landfills:</b>	0.000000
<b>Metal:</b>	YES	<b>Land Treatment:</b>	0.000000
<b>Carcinogen:</b>	YES	<b>Surface Impdmnt:</b>	0.000000
<b>Fugitive Air:</b>	0.000000	<b>RCRA Surface IM:</b>	0.000000
<b>Stack Air:</b>	3.000000	<b>Other Surface I:</b>	0.000000
<b>Water:</b>	0.000000	<b>Other Disposal:</b>	0.000000

**Chemical:** Arsenic  
**Industry Sector Code:** 333  
**Industry Sector:** Machinery  
**Parent Co Name:** ELECTRON CORP  
**On Site Release Total:** 3.000000  
**Off Site Release Total:** 10.000000  
**Off Site Recycled Total:** 0.000000  
**Total Releases:** 13.000000  
**One Time Release:**

**Horizontal Datum:**

NAD83

**CAS No:**

7440-38-2

**PFAS:**

NO

**PBT:**

NO

<b>TRI FD:</b>	80120THLCT5101S	<b>Underground:</b>	0.000000
<b>Federal Facility:</b>	NO	<b>Underground CL I:</b>	0.000000
<b>Cas No Compound ID:</b>	0007439965	<b>Underground C II-V:</b>	0.000000
<b>Classification:</b>	TRI	<b>Landfills:</b>	0.000000
<b>Primary SIC:</b>	3568	<b>RCRA C Landfill:</b>	0.000000
<b>Primary NAICS:</b>	333613	<b>Other Landfills:</b>	0.000000

Map Key	Number of Records	Direction	Distance (mi/ft)	Elev/Diff (ft)	Site	DB
<b>Metal:</b>	YES				<b>Land Treatment:</b>	0.000000
<b>Carcinogen:</b>	NO				<b>Surface Impndmnt:</b>	0.000000
<b>Fugitive Air:</b>	0.000000				<b>RCRA Surface IM:</b>	0.000000
<b>Stack Air:</b>	1575.000000				<b>Other Surface I:</b>	0.000000
<b>Water:</b>	0.000000				<b>Other Disposal:</b>	0.000000
<b>Chemical:</b>		Manganese				
<b>Industry Sector Code:</b>		333				
<b>Industry Sector:</b>		Machinery				
<b>Parent Co Name:</b>		ELECTRON CORP				
<b>On Site Release Total:</b>		1575.000000				
<b>Off Site Release Total:</b>		4725.000000				
<b>Off Site Recycled Total:</b>		0.000000				
<b>Total Releases:</b>		6300.000000				
<b>One Time Release:</b>						
<b>Horizontal Datum:</b>						
NAD83						
<b>CAS No:</b>						
7439-96-5						
<b>PFAS:</b>						
NO						
<b>PBT:</b>						
NO						
<b>TRI FD:</b>	80120THLCT5101S				<b>Underground:</b>	0.000000
<b>Federal Facility:</b>	NO				<b>Underground CL I:</b>	0.000000
<b>Cas No Compound ID:</b>	0000067641				<b>Underground C II-V:</b>	0.000000
<b>Classification:</b>	TRI				<b>Landfills:</b>	0.000000
<b>Primary SIC:</b>	3568				<b>RCRA C Landfill:</b>	0.000000
<b>Primary NAICS:</b>	333613				<b>Other Landfills:</b>	0.000000
<b>Metal:</b>	NO				<b>Land Treatment:</b>	0.000000
<b>Carcinogen:</b>	NO				<b>Surface Impndmnt:</b>	0.000000
<b>Fugitive Air:</b>	45.000000				<b>RCRA Surface IM:</b>	0.000000
<b>Stack Air:</b>	835.000000				<b>Other Surface I:</b>	0.000000
<b>Water:</b>	0.000000				<b>Other Disposal:</b>	0.000000
<b>Chemical:</b>		Acetone				
<b>Industry Sector Code:</b>		333				
<b>Industry Sector:</b>		Machinery				
<b>Parent Co Name:</b>		ELECTRON CORP				
<b>On Site Release Total:</b>		880.000000				
<b>Off Site Release Total:</b>		0.000000				
<b>Off Site Recycled Total:</b>		0.000000				
<b>Total Releases:</b>		880.000000				
<b>One Time Release:</b>						
<b>Horizontal Datum:</b>						
NAD83						
<b>CAS No:</b>						
67-64-1						
<b>PFAS:</b>						
NO						
<b>PBT:</b>						
NO						
<b>TRI FD:</b>	80120THLCT5101S				<b>Underground:</b>	0.000000



Map Key	Number of Records	Direction	Distance (mi/ft)	Elev/Diff (ft)	Site	DB
<b>Federal Facility:</b>	NO				<b>Underground CL I:</b>	0.000000
<b>Cas No Compound ID:</b>	0001336363				<b>Underground C II-V:</b>	0.000000
<b>Classification:</b>	PBT				<b>Landfills:</b>	0.000000
<b>Primary SIC:</b>	3568				<b>RCRA C Landfill:</b>	0.000000
<b>Primary NAICS:</b>	333613				<b>Other Landfills:</b>	0.000000
<b>Metal:</b>	NO				<b>Land Treatment:</b>	0.000000
<b>Carcinogen:</b>	YES				<b>Surface Impndmnt:</b>	0.000000
<b>Fugitive Air:</b>	0.000000				<b>RCRA Surface IM:</b>	0.000000
<b>Stack Air:</b>	0.000000				<b>Other Surface I:</b>	0.000000
<b>Water:</b>	0.000000				<b>Other Disposal:</b>	0.000000
<b>Chemical:</b>	Polychlorinated biphenyls					
<b>Industry Sector Code:</b>	333					
<b>Industry Sector:</b>	Machinery					
<b>Parent Co Name:</b>	ELECTRON CORP					
<b>On Site Release Total:</b>	0.000000					
<b>Off Site Release Total:</b>	0.000000					
<b>Off Site Recycled Total:</b>	0.000000					
<b>Total Releases:</b>	0.000000					
<b>One Time Release:</b>						
<b>Horizontal Datum:</b>						
NAD83						
<b>CAS No:</b>						
1336-36-3						
<b>PFAS:</b>						
NO						
<b>PBT:</b>						
YES						
<b>TRI FD:</b>	80120THLCT5101S				<b>Underground:</b>	0.000000
<b>Federal Facility:</b>	NO				<b>Underground CL I:</b>	0.000000
<b>Cas No Compound ID:</b>	0007440020				<b>Underground C II-V:</b>	0.000000
<b>Classification:</b>	TRI				<b>Landfills:</b>	0.000000
<b>Primary SIC:</b>	3568				<b>RCRA C Landfill:</b>	0.000000
<b>Primary NAICS:</b>	333613				<b>Other Landfills:</b>	0.000000
<b>Metal:</b>	YES				<b>Land Treatment:</b>	0.000000
<b>Carcinogen:</b>	YES				<b>Surface Impndmnt:</b>	0.000000
<b>Fugitive Air:</b>	0.000000				<b>RCRA Surface IM:</b>	0.000000
<b>Stack Air:</b>	220.000000				<b>Other Surface I:</b>	0.000000
<b>Water:</b>	0.000000				<b>Other Disposal:</b>	0.000000
<b>Chemical:</b>	Nickel					
<b>Industry Sector Code:</b>	333					
<b>Industry Sector:</b>	Machinery					
<b>Parent Co Name:</b>	ELECTRON CORP					
<b>On Site Release Total:</b>	220.000000					
<b>Off Site Release Total:</b>	661.000000					
<b>Off Site Recycled Total:</b>	0.000000					
<b>Total Releases:</b>	881.000000					
<b>One Time Release:</b>						
<b>Horizontal Datum:</b>						
NAD83						
<b>CAS No:</b>						
7440-02-0						
<b>PFAS:</b>						
NO						
<b>PBT:</b>						

Map Key	Number of Records	Direction	Distance (mi/ft)	Elev/Diff (ft)	Site	DB
---------	-------------------	-----------	------------------	----------------	------	----

NO

<b>TRI FD:</b>	80120THLCT5101S	<b>Underground:</b>	0.000000
<b>Federal Facility:</b>	NO	<b>Underground CL I:</b>	0.000000
<b>Cas No Compound ID:</b>	0000108952	<b>Underground C II-V:</b>	0.000000
<b>Classification:</b>	TRI	<b>Landfills:</b>	0.000000
<b>Primary SIC:</b>	3568	<b>RCRA C Landfill:</b>	0.000000
<b>Primary NAICS:</b>	333613	<b>Other Landfills:</b>	0.000000
<b>Metal:</b>	NO	<b>Land Treatment:</b>	0.000000
<b>Carcinogen:</b>	NO	<b>Surface Impdmnt:</b>	0.000000
<b>Fugitive Air:</b>	23.000000	<b>RCRA Surface IM:</b>	0.000000
<b>Stack Air:</b>	23.000000	<b>Other Surface I:</b>	0.000000
<b>Water:</b>	0.000000	<b>Other Disposal:</b>	0.000000
<b>Chemical:</b>	Phenol		
<b>Industry Sector Code:</b>	333		
<b>Industry Sector:</b>	Machinery		
<b>Parent Co Name:</b>	ELECTRON CORP		
<b>On Site Release Total:</b>	46.000000		
<b>Off Site Release Total:</b>	295.000000		
<b>Off Site Recycled Total:</b>	0.000000		
<b>Total Releases:</b>	341.000000		
<b>One Time Release:</b>			

**Horizontal Datum:**

NAD83

**CAS No:**

108-95-2

**PFAS:**

NO

**PBT:**

NO

<b>TRI FD:</b>	80120THLCT5101S	<b>Underground:</b>	0.000000
<b>Federal Facility:</b>	NO	<b>Underground CL I:</b>	0.000000
<b>Cas No Compound ID:</b>	0007440473	<b>Underground C II-V:</b>	0.000000
<b>Classification:</b>	TRI	<b>Landfills:</b>	0.000000
<b>Primary SIC:</b>	3568	<b>RCRA C Landfill:</b>	0.000000
<b>Primary NAICS:</b>	333613	<b>Other Landfills:</b>	0.000000
<b>Metal:</b>	YES	<b>Land Treatment:</b>	0.000000
<b>Carcinogen:</b>	NO	<b>Surface Impdmnt:</b>	0.000000
<b>Fugitive Air:</b>	0.000000	<b>RCRA Surface IM:</b>	0.000000
<b>Stack Air:</b>	315.000000	<b>Other Surface I:</b>	0.000000
<b>Water:</b>	0.000000	<b>Other Disposal:</b>	0.000000
<b>Chemical:</b>	Chromium		
<b>Industry Sector Code:</b>	333		
<b>Industry Sector:</b>	Machinery		
<b>Parent Co Name:</b>	ELECTRON CORP		
<b>On Site Release Total:</b>	315.000000		
<b>Off Site Release Total:</b>	945.000000		
<b>Off Site Recycled Total:</b>	0.000000		
<b>Total Releases:</b>	1260.000000		
<b>One Time Release:</b>			

**Horizontal Datum:**

NAD83

**CAS No:**

7440-47-3

Map Key	Number of Records	Direction	Distance (mi/ft)	Elev/Diff (ft)	Site	DB
---------	-------------------	-----------	------------------	----------------	------	----

**PFAS:**

NO

**PBT:**

NO

<b>TRI FD:</b>	80120THLCT5101S	<b>Underground:</b>	0.000000
<b>Federal Facility:</b>	NO	<b>Underground CL I:</b>	0.000000
<b>Cas No Compound ID:</b>	0007664382	<b>Underground C II-V:</b>	0.000000
<b>Classification:</b>	TRI	<b>Landfills:</b>	0.000000
<b>Primary SIC:</b>	3568	<b>RCRA C Landfill:</b>	0.000000
<b>Primary NAICS:</b>	333613	<b>Other Landfills:</b>	0.000000
<b>Metal:</b>	NO	<b>Land Treatment:</b>	0.000000
<b>Carcinogen:</b>	NO	<b>Surface Impdmnt:</b>	0.000000
<b>Fugitive Air:</b>	0.000000	<b>RCRA Surface IM:</b>	0.000000
<b>Stack Air:</b>	0.000000	<b>Other Surface I:</b>	0.000000
<b>Water:</b>	0.000000	<b>Other Disposal:</b>	0.000000
<b>Chemical:</b>	Phosphoric acid		
<b>Industry Sector Code:</b>	333		
<b>Industry Sector:</b>	Machinery		
<b>Parent Co Name:</b>	ELECTRON CORP		
<b>On Site Release Total:</b>	0.000000		
<b>Off Site Release Total:</b>	0.000000		
<b>Off Site Recycled Total:</b>	0.000000		
<b>Total Releases:</b>	0.000000		
<b>One Time Release:</b>			

**Horizontal Datum:**

NAD83

**CAS No:**

7664-38-2

**PFAS:**

NO

**PBT:**

NO

<b>TRI FD:</b>	80120THLCT5101S	<b>Underground:</b>	0.000000
<b>Federal Facility:</b>	NO	<b>Underground CL I:</b>	0.000000
<b>Cas No Compound ID:</b>	0000071363	<b>Underground C II-V:</b>	0.000000
<b>Classification:</b>	TRI	<b>Landfills:</b>	0.000000
<b>Primary SIC:</b>	3568	<b>RCRA C Landfill:</b>	0.000000
<b>Primary NAICS:</b>	333613	<b>Other Landfills:</b>	0.000000
<b>Metal:</b>	NO	<b>Land Treatment:</b>	0.000000
<b>Carcinogen:</b>	NO	<b>Surface Impdmnt:</b>	0.000000
<b>Fugitive Air:</b>	33.000000	<b>RCRA Surface IM:</b>	0.000000
<b>Stack Air:</b>	450.000000	<b>Other Surface I:</b>	0.000000
<b>Water:</b>	0.000000	<b>Other Disposal:</b>	0.000000
<b>Chemical:</b>	n-Butyl alcohol		
<b>Industry Sector Code:</b>	333		
<b>Industry Sector:</b>	Machinery		
<b>Parent Co Name:</b>	ELECTRON CORP		
<b>On Site Release Total:</b>	483.000000		
<b>Off Site Release Total:</b>	0.000000		
<b>Off Site Recycled Total:</b>	0.000000		
<b>Total Releases:</b>	483.000000		
<b>One Time Release:</b>			

**Horizontal Datum:**

NAD83

Map Key	Number of Records	Direction	Distance (mi/ft)	Elev/Diff (ft)	Site	DB
---------	-------------------	-----------	------------------	----------------	------	----

**CAS No:**

71-36-3

**PFAS:**

NO

**PBT:**

NO

<b>TRI FD:</b>	80120THLCT5101S	<b>Underground:</b>	0.000000
<b>Federal Facility:</b>	NO	<b>Underground CL I:</b>	0.000000
<b>Cas No Compound ID:</b>	0007440360	<b>Underground C II-V:</b>	0.000000
<b>Classification:</b>	TRI	<b>Landfills:</b>	0.000000
<b>Primary SIC:</b>	3568	<b>RCRA C Landfill:</b>	0.000000
<b>Primary NAICS:</b>	333613	<b>Other Landfills:</b>	0.000000
<b>Metal:</b>	YES	<b>Land Treatment:</b>	0.000000
<b>Carcinogen:</b>	NO	<b>Surface Impdmnt:</b>	0.000000
<b>Fugitive Air:</b>	0.000000	<b>RCRA Surface IM:</b>	0.000000
<b>Stack Air:</b>	3.000000	<b>Other Surface I:</b>	0.000000
<b>Water:</b>	0.000000	<b>Other Disposal:</b>	0.000000
<b>Chemical:</b>	Antimony		
<b>Industry Sector Code:</b>	333		
<b>Industry Sector:</b>	Machinery		
<b>Parent Co Name:</b>	ELECTRON CORP		
<b>On Site Release Total:</b>	3.000000		
<b>Off Site Release Total:</b>	10.000000		
<b>Off Site Recycled Total:</b>	0.000000		
<b>Total Releases:</b>	13.000000		
<b>One Time Release:</b>			

**Horizontal Datum:**

NAD83

**CAS No:**

7440-36-0

**PFAS:**

NO

**PBT:**

NO

<b>TRI FD:</b>	80120THLCT5101S	<b>Underground:</b>	0.000000
<b>Federal Facility:</b>	NO	<b>Underground CL I:</b>	0.000000
<b>Cas No Compound ID:</b>	0007440508	<b>Underground C II-V:</b>	0.000000
<b>Classification:</b>	TRI	<b>Landfills:</b>	0.000000
<b>Primary SIC:</b>	3568	<b>RCRA C Landfill:</b>	0.000000
<b>Primary NAICS:</b>	333613	<b>Other Landfills:</b>	0.000000
<b>Metal:</b>	YES	<b>Land Treatment:</b>	0.000000
<b>Carcinogen:</b>	NO	<b>Surface Impdmnt:</b>	0.000000
<b>Fugitive Air:</b>	0.000000	<b>RCRA Surface IM:</b>	0.000000
<b>Stack Air:</b>	630.000000	<b>Other Surface I:</b>	0.000000
<b>Water:</b>	0.000000	<b>Other Disposal:</b>	0.000000
<b>Chemical:</b>	Copper		
<b>Industry Sector Code:</b>	333		
<b>Industry Sector:</b>	Machinery		
<b>Parent Co Name:</b>	ELECTRON CORP		
<b>On Site Release Total:</b>	630.000000		
<b>Off Site Release Total:</b>	1890.000000		
<b>Off Site Recycled Total:</b>	0.000000		
<b>Total Releases:</b>	2520.000000		

Map Key	Number of Records	Direction	Distance (mi/ft)	Elev/Diff (ft)	Site	DB
---------	-------------------	-----------	------------------	----------------	------	----

**One Time Release:**

**Horizontal Datum:**

NAD83

**CAS No:**

7440-50-8

**PFAS:**

NO

**PBT:**

NO

<b>TRI FD:</b>	80120THLCT5101S	<b>Underground:</b>	0.000000
<b>Federal Facility:</b>	NO	<b>Underground CL I:</b>	0.000000
<b>Cas No Compound ID:</b>	0007440666	<b>Underground C II-V:</b>	0.000000
<b>Classification:</b>	TRI	<b>Landfills:</b>	0.000000
<b>Primary SIC:</b>	3568	<b>RCRA C Landfill:</b>	0.000000
<b>Primary NAICS:</b>	333613	<b>Other Landfills:</b>	0.000000
<b>Metal:</b>	NO	<b>Land Treatment:</b>	0.000000
<b>Carcinogen:</b>	NO	<b>Surface Impdmnt:</b>	0.000000
<b>Fugitive Air:</b>	0.000000	<b>RCRA Surface IM:</b>	0.000000
<b>Stack Air:</b>	3.000000	<b>Other Surface I:</b>	0.000000
<b>Water:</b>	0.000000	<b>Other Disposal:</b>	0.000000
<b>Chemical:</b>	Zinc (fume or dust)		
<b>Industry Sector Code:</b>	333		
<b>Industry Sector:</b>	Machinery		
<b>Parent Co Name:</b>	ELECTRON CORP		
<b>On Site Release Total:</b>	3.000000		
<b>Off Site Release Total:</b>	0.000000		
<b>Off Site Recycled Total:</b>	0.000000		
<b>Total Releases:</b>	3.000000		

**One Time Release:**

**Horizontal Datum:**

NAD83

**CAS No:**

7440-66-6

**PFAS:**

NO

**PBT:**

NO

<b>TRI FD:</b>	80120THLCT5101S	<b>Underground:</b>	0.000000
<b>Federal Facility:</b>	NO	<b>Underground CL I:</b>	0.000000
<b>Cas No Compound ID:</b>	0000050000	<b>Underground C II-V:</b>	0.000000
<b>Classification:</b>	TRI	<b>Landfills:</b>	0.000000
<b>Primary SIC:</b>	3568	<b>RCRA C Landfill:</b>	0.000000
<b>Primary NAICS:</b>	333613	<b>Other Landfills:</b>	0.000000
<b>Metal:</b>	NO	<b>Land Treatment:</b>	0.000000
<b>Carcinogen:</b>	YES	<b>Surface Impdmnt:</b>	0.000000
<b>Fugitive Air:</b>	2.000000	<b>RCRA Surface IM:</b>	0.000000
<b>Stack Air:</b>	2.000000	<b>Other Surface I:</b>	0.000000
<b>Water:</b>	0.000000	<b>Other Disposal:</b>	0.000000
<b>Chemical:</b>	Formaldehyde		
<b>Industry Sector Code:</b>	333		
<b>Industry Sector:</b>	Machinery		

Map Key	Number of Records	Direction	Distance (mi/ft)	Elev/Diff (ft)	Site	DB
---------	-------------------	-----------	------------------	----------------	------	----

**Parent Co Name:** ELECTRON CORP  
**On Site Release Total:** 4.000000  
**Off Site Release Total:** 17.000000  
**Off Site Recycled Total:** 0.000000  
**Total Releases:** 21.000000  
**One Time Release:**

**Horizontal Datum:**

NAD83

**CAS No:**

50-00-0

**PFAS:**

NO

**PBT:**

NO

**TRI FD:** 80120THLCT5101S  
**Federal Facility:** NO  
**Cas No Compound ID:** 0007440393  
**Classification:** TRI  
**Primary SIC:** 3568  
**Primary NAICS:** 333613  
**Metal:** NO  
**Carcinogen:** NO  
**Fugitive Air:** 0.000000  
**Stack Air:** 3.000000  
**Water:** 0.000000

**Underground:** 0.000000  
**Underground CL I:** 0.000000  
**Underground C II-V:** 0.000000  
**Landfills:** 0.000000  
**RCRA C Landfill:** 0.000000  
**Other Landfills:** 0.000000  
**Land Treatment:** 0.000000  
**Surface Impndmnt:** 0.000000  
**RCRA Surface IM:** 0.000000  
**Other Surface I:** 0.000000  
**Other Disposal:** 0.000000

**Chemical:** Barium  
**Industry Sector Code:** 333  
**Industry Sector:** Machinery  
**Parent Co Name:** ELECTRON CORP  
**On Site Release Total:** 3.000000  
**Off Site Release Total:** 95.000000  
**Off Site Recycled Total:** 0.000000  
**Total Releases:** 98.000000  
**One Time Release:**

**Horizontal Datum:**

NAD83

**CAS No:**

7440-39-3

**PFAS:**

NO

**PBT:**

NO

**1989 Details**

**TRI FD:** 80120THLCT5101S  
**Federal Facility:** NO  
**Cas No Compound ID:** 0007439965  
**Classification:** TRI  
**Primary SIC:** 3568  
**Primary NAICS:** 333613

**Underground:** 0.000000  
**Underground CL I:** 0.000000  
**Underground C II-V:** 0.000000  
**Landfills:** 0.000000  
**RCRA C Landfill:** 0.000000  
**Other Landfills:** 0.000000

Map Key	Number of Records	Direction	Distance (mi/ft)	Elev/Diff (ft)	Site	DB
<b>Metal:</b>	YES				<b>Land Treatment:</b>	0.000000
<b>Carcinogen:</b>	NO				<b>Surface Impndmnt:</b>	0.000000
<b>Fugitive Air:</b>	0.000000				<b>RCRA Surface IM:</b>	0.000000
<b>Stack Air:</b>	750.000000				<b>Other Surface I:</b>	0.000000
<b>Water:</b>	0.000000				<b>Other Disposal:</b>	0.000000
<b>Chemical:</b>		Manganese				
<b>Industry Sector Code:</b>		333				
<b>Industry Sector:</b>		Machinery				
<b>Parent Co Name:</b>		ELECTRON CORP				
<b>On Site Release Total:</b>		750.000000				
<b>Off Site Release Total:</b>		2974.000000				
<b>Off Site Recycled Total:</b>		0.000000				
<b>Total Releases:</b>		3724.000000				
<b>One Time Release:</b>						
<b>Horizontal Datum:</b>						
NAD83						
<b>CAS No:</b>						
7439-96-5						
<b>PFAS:</b>						
NO						
<b>PBT:</b>						
NO						
<b>TRI FD:</b>	80120THLCT5101S				<b>Underground:</b>	0.000000
<b>Federal Facility:</b>	NO				<b>Underground CL I:</b>	0.000000
<b>Cas No Compound ID:</b>	0001336363				<b>Underground C II-V:</b>	0.000000
<b>Classification:</b>	PBT				<b>Landfills:</b>	0.000000
<b>Primary SIC:</b>	3568				<b>RCRA C Landfill:</b>	0.000000
<b>Primary NAICS:</b>	333613				<b>Other Landfills:</b>	0.000000
<b>Metal:</b>	NO				<b>Land Treatment:</b>	0.000000
<b>Carcinogen:</b>	YES				<b>Surface Impndmnt:</b>	0.000000
<b>Fugitive Air:</b>	0.000000				<b>RCRA Surface IM:</b>	0.000000
<b>Stack Air:</b>	0.000000				<b>Other Surface I:</b>	0.000000
<b>Water:</b>	0.000000				<b>Other Disposal:</b>	0.000000
<b>Chemical:</b>		Polychlorinated biphenyls				
<b>Industry Sector Code:</b>		333				
<b>Industry Sector:</b>		Machinery				
<b>Parent Co Name:</b>		ELECTRON CORP				
<b>On Site Release Total:</b>		0.000000				
<b>Off Site Release Total:</b>		0.000000				
<b>Off Site Recycled Total:</b>		0.000000				
<b>Total Releases:</b>		0.000000				
<b>One Time Release:</b>						
<b>Horizontal Datum:</b>						
NAD83						
<b>CAS No:</b>						
1336-36-3						
<b>PFAS:</b>						
NO						
<b>PBT:</b>						
YES						
<b>TRI FD:</b>	80120THLCT5101S				<b>Underground:</b>	0.000000

Map Key	Number of Records	Direction	Distance (mi/ft)	Elev/Diff (ft)	Site	DB
---------	-------------------	-----------	------------------	----------------	------	----

<b>Federal Facility:</b>	NO				<b>Underground CL I:</b>	0.000000
<b>Cas No Compound ID:</b>	0007440508				<b>Underground C II-V:</b>	0.000000
<b>Classification:</b>	TRI				<b>Landfills:</b>	0.000000
<b>Primary SIC:</b>	3568				<b>RCRA C Landfill:</b>	0.000000
<b>Primary NAICS:</b>	333613				<b>Other Landfills:</b>	0.000000
<b>Metal:</b>	YES				<b>Land Treatment:</b>	0.000000
<b>Carcinogen:</b>	NO				<b>Surface Impndmnt:</b>	0.000000
<b>Fugitive Air:</b>	0.000000				<b>RCRA Surface IM:</b>	0.000000
<b>Stack Air:</b>	250.000000				<b>Other Surface I:</b>	0.000000
<b>Water:</b>	0.000000				<b>Other Disposal:</b>	0.000000
<b>Chemical:</b>		Copper				
<b>Industry Sector Code:</b>		333				
<b>Industry Sector:</b>		Machinery				
<b>Parent Co Name:</b>		ELECTRON CORP				
<b>On Site Release Total:</b>		250.000000				
<b>Off Site Release Total:</b>		1190.000000				
<b>Off Site Recycled Total:</b>		0.000000				
<b>Total Releases:</b>		1440.000000				
<b>One Time Release:</b>						

**Horizontal Datum:**

NAD83

**CAS No:**

7440-50-8

**PFAS:**

NO

**PBT:**

NO

**1990 Details**

<b>TRI FD:</b>	80120THLCT5101S				<b>Underground:</b>	5.000000
<b>Federal Facility:</b>	NO				<b>Underground CL I:</b>	0.000000
<b>Cas No Compound ID:</b>	0007440508				<b>Underground C II-V:</b>	0.000000
<b>Classification:</b>	TRI				<b>Landfills:</b>	5.000000
<b>Primary SIC:</b>	3568				<b>RCRA C Landfill:</b>	0.000000
<b>Primary NAICS:</b>	333613				<b>Other Landfills:</b>	0.000000
<b>Metal:</b>	YES				<b>Land Treatment:</b>	5.000000
<b>Carcinogen:</b>	NO				<b>Surface Impndmnt:</b>	5.000000
<b>Fugitive Air:</b>	5.000000				<b>RCRA Surface IM:</b>	0.000000
<b>Stack Air:</b>	250.000000				<b>Other Surface I:</b>	0.000000
<b>Water:</b>	0.000000				<b>Other Disposal:</b>	5.000000
<b>Chemical:</b>		Copper				
<b>Industry Sector Code:</b>		333				
<b>Industry Sector:</b>		Machinery				
<b>Parent Co Name:</b>		ELECTRON CORP				
<b>On Site Release Total:</b>		280.000000				
<b>Off Site Release Total:</b>		750.000000				
<b>Off Site Recycled Total:</b>		0.000000				
<b>Total Releases:</b>		1030.000000				
<b>One Time Release:</b>						

**Horizontal Datum:**

NAD83

**CAS No:**

7440-50-8

**PFAS:**



Map Key	Number of Records	Direction	Distance (mi/ft)	Elev/Diff (ft)	Site	DB
---------	-------------------	-----------	------------------	----------------	------	----

NO

**PBT:**

NO

<b>TRI FD:</b>	80120THLCT5101S	<b>Underground:</b>	5.000000
<b>Federal Facility:</b>	NO	<b>Underground CL I:</b>	0.000000
<b>Cas No Compound ID:</b>	0007439965	<b>Underground C II-V:</b>	0.000000
<b>Classification:</b>	TRI	<b>Landfills:</b>	5.000000
<b>Primary SIC:</b>	3568	<b>RCRA C Landfill:</b>	0.000000
<b>Primary NAICS:</b>	333613	<b>Other Landfills:</b>	0.000000
<b>Metal:</b>	YES	<b>Land Treatment:</b>	5.000000
<b>Carcinogen:</b>	NO	<b>Surface Impdmnt:</b>	5.000000
<b>Fugitive Air:</b>	5.000000	<b>RCRA Surface IM:</b>	0.000000
<b>Stack Air:</b>	750.000000	<b>Other Surface I:</b>	0.000000
<b>Water:</b>	0.000000	<b>Other Disposal:</b>	5.000000
<b>Chemical:</b>	Manganese		
<b>Industry Sector Code:</b>	333		
<b>Industry Sector:</b>	Machinery		
<b>Parent Co Name:</b>	ELECTRON CORP		
<b>On Site Release Total:</b>	780.000000		
<b>Off Site Release Total:</b>	2349.000000		
<b>Off Site Recycled Total:</b>	0.000000		
<b>Total Releases:</b>	3129.000000		
<b>One Time Release:</b>			

**Horizontal Datum:**

NAD83

**CAS No:**

7439-96-5

**PFAS:**

NO

**PBT:**

NO

**1991 Details**

<b>TRI FD:</b>	80120THLCT5101S	<b>Underground:</b>	0.000000
<b>Federal Facility:</b>	NO	<b>Underground CL I:</b>	0.000000
<b>Cas No Compound ID:</b>	0007440508	<b>Underground C II-V:</b>	0.000000
<b>Classification:</b>	TRI	<b>Landfills:</b>	0.000000
<b>Primary SIC:</b>	3568	<b>RCRA C Landfill:</b>	0.000000
<b>Primary NAICS:</b>	333613	<b>Other Landfills:</b>	0.000000
<b>Metal:</b>	YES	<b>Land Treatment:</b>	0.000000
<b>Carcinogen:</b>	NO	<b>Surface Impdmnt:</b>	0.000000
<b>Fugitive Air:</b>	250.000000	<b>RCRA Surface IM:</b>	0.000000
<b>Stack Air:</b>	0.000000	<b>Other Surface I:</b>	0.000000
<b>Water:</b>	0.000000	<b>Other Disposal:</b>	0.000000
<b>Chemical:</b>	Copper		
<b>Industry Sector Code:</b>	333		
<b>Industry Sector:</b>	Machinery		
<b>Parent Co Name:</b>	ELECTRON CORP		
<b>On Site Release Total:</b>	250.000000		
<b>Off Site Release Total:</b>	0.000000		
<b>Off Site Recycled Total:</b>	0.000000		
<b>Total Releases:</b>	250.000000		
<b>One Time Release:</b>			

Map Key	Number of Records	Direction	Distance (mi/ft)	Elev/Diff (ft)	Site	DB
---------	-------------------	-----------	------------------	----------------	------	----

0.000000

**Horizontal Datum:**

NAD83

**CAS No:**

7440-50-8

**PFAS:**

NO

**PBT:**

NO

<b>TRI FD:</b>	80120THLCT5101S	<b>Underground:</b>	0.000000
<b>Federal Facility:</b>	NO	<b>Underground CL I:</b>	0.000000
<b>Cas No Compound ID:</b>	0007439965	<b>Underground C II-V:</b>	0.000000
<b>Classification:</b>	TRI	<b>Landfills:</b>	0.000000
<b>Primary SIC:</b>	3568	<b>RCRA C Landfill:</b>	0.000000
<b>Primary NAICS:</b>	333613	<b>Other Landfills:</b>	0.000000
<b>Metal:</b>	YES	<b>Land Treatment:</b>	0.000000
<b>Carcinogen:</b>	NO	<b>Surface Impndmnt:</b>	0.000000
<b>Fugitive Air:</b>	250.000000	<b>RCRA Surface IM:</b>	0.000000
<b>Stack Air:</b>	0.000000	<b>Other Surface I:</b>	0.000000
<b>Water:</b>	0.000000	<b>Other Disposal:</b>	0.000000
<b>Chemical:</b>	Manganese		
<b>Industry Sector Code:</b>	333		
<b>Industry Sector:</b>	Machinery		
<b>Parent Co Name:</b>	ELECTRON CORP		
<b>On Site Release Total:</b>	250.000000		
<b>Off Site Release Total:</b>	0.000000		
<b>Off Site Recycled Total:</b>	0.000000		
<b>Total Releases:</b>	250.000000		
<b>One Time Release:</b>			

1.000000

**Horizontal Datum:**

NAD83

**CAS No:**

7439-96-5

**PFAS:**

NO

**PBT:**

NO

**1992 Details**

<b>TRI FD:</b>	80120THLCT5101S	<b>Underground:</b>	0.000000
<b>Federal Facility:</b>	NO	<b>Underground CL I:</b>	0.000000
<b>Cas No Compound ID:</b>	0007440473	<b>Underground C II-V:</b>	0.000000
<b>Classification:</b>	TRI	<b>Landfills:</b>	0.000000
<b>Primary SIC:</b>	3568	<b>RCRA C Landfill:</b>	0.000000
<b>Primary NAICS:</b>	333613	<b>Other Landfills:</b>	0.000000
<b>Metal:</b>	YES	<b>Land Treatment:</b>	0.000000
<b>Carcinogen:</b>	NO	<b>Surface Impndmnt:</b>	0.000000
<b>Fugitive Air:</b>	250.000000	<b>RCRA Surface IM:</b>	0.000000

Map Key	Number of Records	Direction	Distance (mi/ft)	Elev/Diff (ft)	Site	DB
<b>Stack Air:</b>	0.000000				<b>Other Surface I:</b>	0.000000
<b>Water:</b>	0.000000				<b>Other Disposal:</b>	0.000000
<b>Chemical:</b>		Chromium				
<b>Industry Sector Code:</b>		333				
<b>Industry Sector:</b>		Machinery				
<b>Parent Co Name:</b>		ELECTRON CORP				
<b>On Site Release Total:</b>	250.000000					
<b>Off Site Release Total:</b>	0.000000					
<b>Off Site Recycled Total:</b>	0.000000					
<b>Total Releases:</b>	250.000000					
<b>One Time Release:</b>						
	0.000000					
<b>Horizontal Datum:</b>						
NAD83						
<b>CAS No:</b>						
7440-47-3						
<b>PFAS:</b>						
NO						
<b>PBT:</b>						
NO						
<b>TRI FD:</b>	80120THLCT5101S				<b>Underground:</b>	0.000000
<b>Federal Facility:</b>	NO				<b>Underground CL I:</b>	0.000000
<b>Cas No Compound ID:</b>	0007439965				<b>Underground C II-V:</b>	0.000000
<b>Classification:</b>	TRI				<b>Landfills:</b>	0.000000
<b>Primary SIC:</b>	3568				<b>RCRA C Landfill:</b>	0.000000
<b>Primary NAICS:</b>	333613				<b>Other Landfills:</b>	0.000000
<b>Metal:</b>	YES				<b>Land Treatment:</b>	0.000000
<b>Carcinogen:</b>	NO				<b>Surface Impndmnt:</b>	0.000000
<b>Fugitive Air:</b>	250.000000				<b>RCRA Surface IM:</b>	0.000000
<b>Stack Air:</b>	0.000000				<b>Other Surface I:</b>	0.000000
<b>Water:</b>	0.000000				<b>Other Disposal:</b>	0.000000
<b>Chemical:</b>		Manganese				
<b>Industry Sector Code:</b>		333				
<b>Industry Sector:</b>		Machinery				
<b>Parent Co Name:</b>		ELECTRON CORP				
<b>On Site Release Total:</b>	250.000000					
<b>Off Site Release Total:</b>	0.000000					
<b>Off Site Recycled Total:</b>	0.000000					
<b>Total Releases:</b>	250.000000					
<b>One Time Release:</b>						
	0.000000					
<b>Horizontal Datum:</b>						
NAD83						
<b>CAS No:</b>						
7439-96-5						
<b>PFAS:</b>						
NO						
<b>PBT:</b>						
NO						

Map Key	Number of Records	Direction	Distance (mi/ft)	Elev/Diff (ft)	Site	DB
<b>TRI FD:</b>	80120THLCT5101S				<b>Underground:</b>	0.000000
<b>Federal Facility:</b>	NO				<b>Underground CL I:</b>	0.000000
<b>Cas No Compound ID:</b>	0007440508				<b>Underground C II-V:</b>	0.000000
<b>Classification:</b>	TRI				<b>Landfills:</b>	0.000000
<b>Primary SIC:</b>	3568				<b>RCRA C Landfill:</b>	0.000000
<b>Primary NAICS:</b>	333613				<b>Other Landfills:</b>	0.000000
<b>Metal:</b>	YES				<b>Land Treatment:</b>	0.000000
<b>Carcinogen:</b>	NO				<b>Surface Impdmnt:</b>	0.000000
<b>Fugitive Air:</b>	250.000000				<b>RCRA Surface IM:</b>	0.000000
<b>Stack Air:</b>	0.000000				<b>Other Surface I:</b>	0.000000
<b>Water:</b>	0.000000				<b>Other Disposal:</b>	0.000000
<b>Chemical:</b>		Copper				
<b>Industry Sector Code:</b>		333				
<b>Industry Sector:</b>		Machinery				
<b>Parent Co Name:</b>		ELECTRON CORP				
<b>On Site Release Total:</b>		250.000000				
<b>Off Site Release Total:</b>		0.000000				
<b>Off Site Recycled Total:</b>		0.000000				
<b>Total Releases:</b>		250.000000				
<b>One Time Release:</b>						

0.000000

**Horizontal Datum:**

NAD83

**CAS No:**

7440-50-8

**PFAS:**

NO

**PBT:**

NO

**1993 Details**

<b>TRI FD:</b>	80120THLCT5101S				<b>Underground:</b>	0.000000
<b>Federal Facility:</b>	NO				<b>Underground CL I:</b>	0.000000
<b>Cas No Compound ID:</b>	0007439965				<b>Underground C II-V:</b>	0.000000
<b>Classification:</b>	TRI				<b>Landfills:</b>	0.000000
<b>Primary SIC:</b>	3568				<b>RCRA C Landfill:</b>	0.000000
<b>Primary NAICS:</b>	333613				<b>Other Landfills:</b>	0.000000
<b>Metal:</b>	YES				<b>Land Treatment:</b>	0.000000
<b>Carcinogen:</b>	NO				<b>Surface Impdmnt:</b>	0.000000
<b>Fugitive Air:</b>	250.000000				<b>RCRA Surface IM:</b>	0.000000
<b>Stack Air:</b>	5.000000				<b>Other Surface I:</b>	0.000000
<b>Water:</b>	0.000000				<b>Other Disposal:</b>	0.000000
<b>Chemical:</b>		Manganese				
<b>Industry Sector Code:</b>		333				
<b>Industry Sector:</b>		Machinery				
<b>Parent Co Name:</b>		ELECTRON CORP				
<b>On Site Release Total:</b>		255.000000				
<b>Off Site Release Total:</b>		0.000000				
<b>Off Site Recycled Total:</b>		0.000000				
<b>Total Releases:</b>		255.000000				
<b>One Time Release:</b>						

0.000000

**Horizontal Datum:**

NAD83

Map Key	Number of Records	Direction	Distance (mi/ft)	Elev/Diff (ft)	Site	DB
---------	-------------------	-----------	------------------	----------------	------	----

CAS No:

7439-96-5

PFAS:

NO

PBT:

NO

<b>TRI FD:</b>	80120THLCT5101S	<b>Underground:</b>	0.000000
<b>Federal Facility:</b>	NO	<b>Underground CL I:</b>	0.000000
<b>Cas No Compound ID:</b>	0007440508	<b>Underground C II-V:</b>	0.000000
<b>Classification:</b>	TRI	<b>Landfills:</b>	0.000000
<b>Primary SIC:</b>	3568	<b>RCRA C Landfill:</b>	0.000000
<b>Primary NAICS:</b>	333613	<b>Other Landfills:</b>	0.000000
<b>Metal:</b>	YES	<b>Land Treatment:</b>	0.000000
<b>Carcinogen:</b>	NO	<b>Surface Impndmnt:</b>	0.000000
<b>Fugitive Air:</b>	250.000000	<b>RCRA Surface IM:</b>	0.000000
<b>Stack Air:</b>	5.000000	<b>Other Surface I:</b>	0.000000
<b>Water:</b>	0.000000	<b>Other Disposal:</b>	0.000000
<b>Chemical:</b>	Copper		
<b>Industry Sector Code:</b>	333		
<b>Industry Sector:</b>	Machinery		
<b>Parent Co Name:</b>	ELECTRON CORP		
<b>On Site Release Total:</b>	255.000000		
<b>Off Site Release Total:</b>	0.000000		
<b>Off Site Recycled Total:</b>	0.000000		
<b>Total Releases:</b>	255.000000		
<b>One Time Release:</b>			

0.000000

Horizontal Datum:

NAD83

CAS No:

7440-50-8

PFAS:

NO

PBT:

NO

<b>TRI FD:</b>	80120THLCT5101S	<b>Underground:</b>	0.000000
<b>Federal Facility:</b>	NO	<b>Underground CL I:</b>	0.000000
<b>Cas No Compound ID:</b>	0007440473	<b>Underground C II-V:</b>	0.000000
<b>Classification:</b>	TRI	<b>Landfills:</b>	0.000000
<b>Primary SIC:</b>	3568	<b>RCRA C Landfill:</b>	0.000000
<b>Primary NAICS:</b>	333613	<b>Other Landfills:</b>	0.000000
<b>Metal:</b>	YES	<b>Land Treatment:</b>	0.000000
<b>Carcinogen:</b>	NO	<b>Surface Impndmnt:</b>	0.000000
<b>Fugitive Air:</b>	250.000000	<b>RCRA Surface IM:</b>	0.000000
<b>Stack Air:</b>	5.000000	<b>Other Surface I:</b>	0.000000
<b>Water:</b>	0.000000	<b>Other Disposal:</b>	0.000000
<b>Chemical:</b>	Chromium		
<b>Industry Sector Code:</b>	333		
<b>Industry Sector:</b>	Machinery		
<b>Parent Co Name:</b>	ELECTRON CORP		
<b>On Site Release Total:</b>	255.000000		
<b>Off Site Release Total:</b>	0.000000		
<b>Off Site Recycled Total:</b>	0.000000		

Map Key	Number of Records	Direction	Distance (mi/ft)	Elev/Diff (ft)	Site	DB
---------	-------------------	-----------	------------------	----------------	------	----

Total Releases: 255.000000  
 One Time Release:

0.000000

**Horizontal Datum:**

NAD83

**CAS No:**

7440-47-3

**PFAS:**

NO

**PBT:**

NO

**TRI FD:** 80120THLCT5101S

**Federal Facility:** NO

**Cas No Compound ID:** 0007440020

**Classification:** TRI

**Primary SIC:** 3568

**Primary NAICS:** 333613

**Metal:** YES

**Carcinogen:** YES

**Fugitive Air:** 250.000000

**Stack Air:** 5.000000

**Water:** 0.000000

**Chemical:** Nickel

**Industry Sector Code:** 333

**Industry Sector:** Machinery

**Parent Co Name:** ELECTRON CORP

**On Site Release Total:** 255.000000

**Off Site Release Total:** 0.000000

**Off Site Recycled Total:** 0.000000

**Total Releases:** 255.000000

**One Time Release:**

0.000000

**Horizontal Datum:**

NAD83

**CAS No:**

7440-02-0

**PFAS:**

NO

**PBT:**

NO

1994 Details

**TRI FD:** 80120THLCT5101S

**Federal Facility:** NO

**Cas No Compound ID:** 0007440020

**Classification:** TRI

**Primary SIC:** 3568

**Primary NAICS:** 333613

**Underground:** 0.000000

**Underground CL I:** 0.000000

**Underground C II-V:** 0.000000

**Landfills:** 0.000000

**RCRA C Landfill:** 0.000000

**Other Landfills:** 0.000000

Map Key	Number of Records	Direction	Distance (mi/ft)	Elev/Diff (ft)	Site	DB
<b>Metal:</b>	YES				<b>Land Treatment:</b>	0.000000
<b>Carcinogen:</b>	YES				<b>Surface Impndmnt:</b>	0.000000
<b>Fugitive Air:</b>	250.000000				<b>RCRA Surface IM:</b>	0.000000
<b>Stack Air:</b>	5.000000				<b>Other Surface I:</b>	0.000000
<b>Water:</b>	0.000000				<b>Other Disposal:</b>	0.000000
<b>Chemical:</b>		Nickel				
<b>Industry Sector Code:</b>		333				
<b>Industry Sector:</b>		Machinery				
<b>Parent Co Name:</b>		ELECTRON CORP				
<b>On Site Release Total:</b>	255.000000					
<b>Off Site Release Total:</b>	0.000000					
<b>Off Site Recycled Total:</b>	0.000000					
<b>Total Releases:</b>	255.000000					
<b>One Time Release:</b>						

0.000000

**Horizontal Datum:**

NAD83

**CAS No:**

7440-02-0

**PFAS:**

NO

**PBT:**

NO

<b>TRI FD:</b>	80120THLCT5101S				<b>Underground:</b>	0.000000
<b>Federal Facility:</b>	NO				<b>Underground CL I:</b>	0.000000
<b>Cas No Compound ID:</b>	0000067561				<b>Underground C II-V:</b>	0.000000
<b>Classification:</b>	TRI				<b>Landfills:</b>	0.000000
<b>Primary SIC:</b>	3568				<b>RCRA C Landfill:</b>	0.000000
<b>Primary NAICS:</b>	333613				<b>Other Landfills:</b>	0.000000
<b>Metal:</b>	NO				<b>Land Treatment:</b>	0.000000
<b>Carcinogen:</b>	NO				<b>Surface Impndmnt:</b>	0.000000
<b>Fugitive Air:</b>	6719.000000				<b>RCRA Surface IM:</b>	0.000000
<b>Stack Air:</b>	0.000000				<b>Other Surface I:</b>	0.000000
<b>Water:</b>	0.000000				<b>Other Disposal:</b>	0.000000
<b>Chemical:</b>		Methanol				
<b>Industry Sector Code:</b>		333				
<b>Industry Sector:</b>		Machinery				
<b>Parent Co Name:</b>		ELECTRON CORP				
<b>On Site Release Total:</b>	6719.000000					
<b>Off Site Release Total:</b>	0.000000					
<b>Off Site Recycled Total:</b>	0.000000					
<b>Total Releases:</b>	6719.000000					
<b>One Time Release:</b>						

0.000000

**Horizontal Datum:**

NAD83

**CAS No:**

67-56-1

**PFAS:**

NO

**PBT:**

Map Key	Number of Records	Direction	Distance (mi/ft)	Elev/Diff (ft)	Site	DB
---------	-------------------	-----------	------------------	----------------	------	----

NO

<b>TRI FD:</b>	80120THLCT5101S				<b>Underground:</b>	0.000000
<b>Federal Facility:</b>	NO				<b>Underground CL I:</b>	0.000000
<b>Cas No Compound ID:</b>	0007440508				<b>Underground C II-V:</b>	0.000000
<b>Classification:</b>	TRI				<b>Landfills:</b>	0.000000
<b>Primary SIC:</b>	3568				<b>RCRA C Landfill:</b>	0.000000
<b>Primary NAICS:</b>	333613				<b>Other Landfills:</b>	0.000000
<b>Metal:</b>	YES				<b>Land Treatment:</b>	0.000000
<b>Carcinogen:</b>	NO				<b>Surface Impndmnt:</b>	0.000000
<b>Fugitive Air:</b>	250.000000				<b>RCRA Surface IM:</b>	0.000000
<b>Stack Air:</b>	5.000000				<b>Other Surface I:</b>	0.000000
<b>Water:</b>	0.000000				<b>Other Disposal:</b>	0.000000
<b>Chemical:</b>	Copper					
<b>Industry Sector Code:</b>	333					
<b>Industry Sector:</b>	Machinery					
<b>Parent Co Name:</b>	ELECTRON CORP					
<b>On Site Release Total:</b>	255.000000					
<b>Off Site Release Total:</b>	0.000000					
<b>Off Site Recycled Total:</b>	0.000000					
<b>Total Releases:</b>	255.000000					
<b>One Time Release:</b>						

0.000000

**Horizontal Datum:**

NAD83

**CAS No:**

7440-50-8

**PFAS:**

NO

**PBT:**

NO

<b>TRI FD:</b>	80120THLCT5101S				<b>Underground:</b>	0.000000
<b>Federal Facility:</b>	NO				<b>Underground CL I:</b>	0.000000
<b>Cas No Compound ID:</b>	0007439965				<b>Underground C II-V:</b>	0.000000
<b>Classification:</b>	TRI				<b>Landfills:</b>	0.000000
<b>Primary SIC:</b>	3568				<b>RCRA C Landfill:</b>	0.000000
<b>Primary NAICS:</b>	333613				<b>Other Landfills:</b>	0.000000
<b>Metal:</b>	YES				<b>Land Treatment:</b>	0.000000
<b>Carcinogen:</b>	NO				<b>Surface Impndmnt:</b>	0.000000
<b>Fugitive Air:</b>	250.000000				<b>RCRA Surface IM:</b>	0.000000
<b>Stack Air:</b>	5.000000				<b>Other Surface I:</b>	0.000000
<b>Water:</b>	0.000000				<b>Other Disposal:</b>	0.000000
<b>Chemical:</b>	Manganese					
<b>Industry Sector Code:</b>	333					
<b>Industry Sector:</b>	Machinery					
<b>Parent Co Name:</b>	ELECTRON CORP					
<b>On Site Release Total:</b>	255.000000					
<b>Off Site Release Total:</b>	0.000000					
<b>Off Site Recycled Total:</b>	0.000000					
<b>Total Releases:</b>	255.000000					
<b>One Time Release:</b>						

0.000000

**Horizontal Datum:**

NAD83

**CAS No:**



Map Key	Number of Records	Direction	Distance (mi/ft)	Elev/Diff (ft)	Site	DB
---------	-------------------	-----------	------------------	----------------	------	----

7439-96-5

**PFAS:**

NO

**PBT:**

NO

<b>TRI FD:</b>	80120THLCT5101S	<b>Underground:</b>	0.000000
<b>Federal Facility:</b>	NO	<b>Underground CL I:</b>	0.000000
<b>Cas No Compound ID:</b>	0007440473	<b>Underground C II-V:</b>	0.000000
<b>Classification:</b>	TRI	<b>Landfills:</b>	0.000000
<b>Primary SIC:</b>	3568	<b>RCRA C Landfill:</b>	0.000000
<b>Primary NAICS:</b>	333613	<b>Other Landfills:</b>	0.000000
<b>Metal:</b>	YES	<b>Land Treatment:</b>	0.000000
<b>Carcinogen:</b>	NO	<b>Surface Impdmnt:</b>	0.000000
<b>Fugitive Air:</b>	250.000000	<b>RCRA Surface IM:</b>	0.000000
<b>Stack Air:</b>	5.000000	<b>Other Surface I:</b>	0.000000
<b>Water:</b>	0.000000	<b>Other Disposal:</b>	0.000000
<b>Chemical:</b>	Chromium		
<b>Industry Sector Code:</b>	333		
<b>Industry Sector:</b>	Machinery		
<b>Parent Co Name:</b>	ELECTRON CORP		
<b>On Site Release Total:</b>	255.000000		
<b>Off Site Release Total:</b>	0.000000		
<b>Off Site Recycled Total:</b>	0.000000		
<b>Total Releases:</b>	255.000000		
<b>One Time Release:</b>			

0.000000

**Horizontal Datum:**

NAD83

**CAS No:**

7440-47-3

**PFAS:**

NO

**PBT:**

NO

<b>TRI FD:</b>	80120THLCT5101S	<b>Underground:</b>	0.000000
<b>Federal Facility:</b>	NO	<b>Underground CL I:</b>	0.000000
<b>Cas No Compound ID:</b>	0007664382	<b>Underground C II-V:</b>	0.000000
<b>Classification:</b>	TRI	<b>Landfills:</b>	0.000000
<b>Primary SIC:</b>	3568	<b>RCRA C Landfill:</b>	0.000000
<b>Primary NAICS:</b>	333613	<b>Other Landfills:</b>	0.000000
<b>Metal:</b>	NO	<b>Land Treatment:</b>	0.000000
<b>Carcinogen:</b>	NO	<b>Surface Impdmnt:</b>	0.000000
<b>Fugitive Air:</b>	250.000000	<b>RCRA Surface IM:</b>	0.000000
<b>Stack Air:</b>	0.000000	<b>Other Surface I:</b>	0.000000
<b>Water:</b>	0.000000	<b>Other Disposal:</b>	0.000000
<b>Chemical:</b>	Phosphoric acid		
<b>Industry Sector Code:</b>	333		
<b>Industry Sector:</b>	Machinery		
<b>Parent Co Name:</b>	ELECTRON CORP		
<b>On Site Release Total:</b>	250.000000		
<b>Off Site Release Total:</b>	0.000000		
<b>Off Site Recycled Total:</b>	0.000000		
<b>Total Releases:</b>	250.000000		

Map Key	Number of Records	Direction	Distance (mi/ft)	Elev/Diff (ft)	Site	DB
---------	-------------------	-----------	------------------	----------------	------	----

**One Time Release:**

0.000000

**Horizontal Datum:**

NAD83

**CAS No:**

7664-38-2

**PFAS:**

NO

**PBT:**

NO

**TRI FD:** 80120THLCT5101S

**Federal Facility:** NO

**Cas No Compound ID:** 0000108952

**Classification:** TRI

**Primary SIC:** 3568

**Primary NAICS:** 333613

**Metal:** NO

**Carcinogen:** NO

**Fugitive Air:** 0.000000

**Stack Air:** 0.000000

**Water:** 0.000000

**Chemical:** Phenol

**Industry Sector Code:** 333

**Industry Sector:** Machinery

**Parent Co Name:** ELECTRON CORP

**On Site Release Total:** 0.000000

**Off Site Release Total:** 1709.000000

**Off Site Recycled Total:** 0.000000

**Total Releases:** 1709.000000

**One Time Release:**

0.000000

**Horizontal Datum:**

NAD83

**CAS No:**

108-95-2

**PFAS:**

NO

**PBT:**

NO

**1995 Details**

**TRI FD:** 80120THLCT5101S

**Federal Facility:** NO

**Cas No Compound ID:** 0007440473

**Classification:** TRI

**Primary SIC:** 3568

**Primary NAICS:** 333613

**Metal:** YES

**Underground:** 0.000000

**Underground CL I:** 0.000000

**Underground C II-V:** 0.000000

**Landfills:** 0.000000

**RCRA C Landfill:** 0.000000

**Other Landfills:** 0.000000

**Land Treatment:** 0.000000

Map Key	Number of Records	Direction	Distance (mi/ft)	Elev/Diff (ft)	Site	DB
---------	-------------------	-----------	------------------	----------------	------	----

<b>Carcinogen:</b>	NO				<b>Surface Impndmnt:</b>	0.000000
<b>Fugitive Air:</b>	0.000000				<b>RCRA Surface IM:</b>	0.000000
<b>Stack Air:</b>	0.000000				<b>Other Surface I:</b>	0.000000
<b>Water:</b>	0.000000				<b>Other Disposal:</b>	0.000000
<b>Chemical:</b>		Chromium				
<b>Industry Sector Code:</b>		333				
<b>Industry Sector:</b>		Machinery				
<b>Parent Co Name:</b>		ELECTRON CORP				
<b>On Site Release Total:</b>	0.000000					
<b>Off Site Release Total:</b>	0.000000					
<b>Off Site Recycled Total:</b>	0.000000					
<b>Total Releases:</b>	0.000000					
<b>One Time Release:</b>						

**Horizontal Datum:**

NAD83

**CAS No:**

7440-47-3

**PFAS:**

NO

**PBT:**

NO

<b>TRI FD:</b>	80120THLCT5101S				<b>Underground:</b>	0.000000
<b>Federal Facility:</b>	NO				<b>Underground CL I:</b>	0.000000
<b>Cas No Compound ID:</b>	0007440508				<b>Underground C II-V:</b>	0.000000
<b>Classification:</b>	TRI				<b>Landfills:</b>	0.000000
<b>Primary SIC:</b>	3568				<b>RCRA C Landfill:</b>	0.000000
<b>Primary NAICS:</b>	333613				<b>Other Landfills:</b>	0.000000
<b>Metal:</b>	YES				<b>Land Treatment:</b>	0.000000
<b>Carcinogen:</b>	NO				<b>Surface Impndmnt:</b>	0.000000
<b>Fugitive Air:</b>	0.000000				<b>RCRA Surface IM:</b>	0.000000
<b>Stack Air:</b>	0.000000				<b>Other Surface I:</b>	0.000000
<b>Water:</b>	0.000000				<b>Other Disposal:</b>	0.000000
<b>Chemical:</b>		Copper				
<b>Industry Sector Code:</b>		333				
<b>Industry Sector:</b>		Machinery				
<b>Parent Co Name:</b>		ELECTRON CORP				
<b>On Site Release Total:</b>	0.000000					
<b>Off Site Release Total:</b>	0.000000					
<b>Off Site Recycled Total:</b>	0.000000					
<b>Total Releases:</b>	0.000000					
<b>One Time Release:</b>						

**Horizontal Datum:**

NAD83

**CAS No:**

7440-50-8

**PFAS:**

NO

**PBT:**

NO

<b>TRI FD:</b>	80120THLCT5101S				<b>Underground:</b>	0.000000
<b>Federal Facility:</b>	NO				<b>Underground CL I:</b>	0.000000

Map Key	Number of Records	Direction	Distance (mi/ft)	Elev/Diff (ft)	Site	DB
---------	-------------------	-----------	------------------	----------------	------	----

<b>Cas No Compound ID:</b>	0007439965				<b>Underground C II-V:</b>	0.000000
<b>Classification:</b>	TRI				<b>Landfills:</b>	0.000000
<b>Primary SIC:</b>	3568				<b>RCRA C Landfill:</b>	0.000000
<b>Primary NAICS:</b>	333613				<b>Other Landfills:</b>	0.000000
<b>Metal:</b>	YES				<b>Land Treatment:</b>	0.000000
<b>Carcinogen:</b>	NO				<b>Surface Impdmnt:</b>	0.000000
<b>Fugitive Air:</b>	250.000000				<b>RCRA Surface IM:</b>	0.000000
<b>Stack Air:</b>	5.000000				<b>Other Surface I:</b>	0.000000
<b>Water:</b>	0.000000				<b>Other Disposal:</b>	0.000000
<b>Chemical:</b>		Manganese				
<b>Industry Sector Code:</b>		333				
<b>Industry Sector:</b>		Machinery				
<b>Parent Co Name:</b>		ELECTRON CORP				
<b>On Site Release Total:</b>		255.000000				
<b>Off Site Release Total:</b>		0.000000				
<b>Off Site Recycled Total:</b>		0.000000				
<b>Total Releases:</b>		255.000000				
<b>One Time Release:</b>						

0.000000

**Horizontal Datum:**

NAD83

**CAS No:**

7439-96-5

**PFAS:**

NO

**PBT:**

NO

<b>TRI FD:</b>	80120THLCT5101S				<b>Underground:</b>	0.000000
<b>Federal Facility:</b>	NO				<b>Underground CL I:</b>	0.000000
<b>Cas No Compound ID:</b>	0007664382				<b>Underground C II-V:</b>	0.000000
<b>Classification:</b>	TRI				<b>Landfills:</b>	0.000000
<b>Primary SIC:</b>	3568				<b>RCRA C Landfill:</b>	0.000000
<b>Primary NAICS:</b>	333613				<b>Other Landfills:</b>	0.000000
<b>Metal:</b>	NO				<b>Land Treatment:</b>	0.000000
<b>Carcinogen:</b>	NO				<b>Surface Impdmnt:</b>	0.000000
<b>Fugitive Air:</b>	0.000000				<b>RCRA Surface IM:</b>	0.000000
<b>Stack Air:</b>	0.000000				<b>Other Surface I:</b>	0.000000
<b>Water:</b>	0.000000				<b>Other Disposal:</b>	0.000000
<b>Chemical:</b>		Phosphoric acid				
<b>Industry Sector Code:</b>		333				
<b>Industry Sector:</b>		Machinery				
<b>Parent Co Name:</b>		ELECTRON CORP				
<b>On Site Release Total:</b>		0.000000				
<b>Off Site Release Total:</b>		0.000000				
<b>Off Site Recycled Total:</b>		0.000000				
<b>Total Releases:</b>		0.000000				
<b>One Time Release:</b>						

**Horizontal Datum:**

NAD83

**CAS No:**

7664-38-2

**PFAS:**

NO

Map Key	Number of Records	Direction	Distance (mi/ft)	Elev/Diff (ft)	Site	DB
---------	-------------------	-----------	------------------	----------------	------	----

PBT:

NO

<b>TRI FD:</b>	80120THLCT5101S	<b>Underground:</b>	0.000000
<b>Federal Facility:</b>	NO	<b>Underground CL I:</b>	0.000000
<b>Cas No Compound ID:</b>	0007440020	<b>Underground C II-V:</b>	0.000000
<b>Classification:</b>	TRI	<b>Landfills:</b>	0.000000
<b>Primary SIC:</b>	3568	<b>RCRA C Landfill:</b>	0.000000
<b>Primary NAICS:</b>	333613	<b>Other Landfills:</b>	0.000000
<b>Metal:</b>	YES	<b>Land Treatment:</b>	0.000000
<b>Carcinogen:</b>	YES	<b>Surface Impdmnt:</b>	0.000000
<b>Fugitive Air:</b>	750.000000	<b>RCRA Surface IM:</b>	0.000000
<b>Stack Air:</b>	5.000000	<b>Other Surface I:</b>	0.000000
<b>Water:</b>	0.000000	<b>Other Disposal:</b>	0.000000
<b>Chemical:</b>	Nickel		
<b>Industry Sector Code:</b>	333		
<b>Industry Sector:</b>	Machinery		
<b>Parent Co Name:</b>	ELECTRON CORP		
<b>On Site Release Total:</b>	755.000000		
<b>Off Site Release Total:</b>	0.000000		
<b>Off Site Recycled Total:</b>	0.000000		
<b>Total Releases:</b>	755.000000		
<b>One Time Release:</b>			

0.000000

**Horizontal Datum:**

NAD83

**CAS No:**

7440-02-0

**PFAS:**

NO

**PBT:**

NO

<b>TRI FD:</b>	80120THLCT5101S	<b>Underground:</b>	0.000000
<b>Federal Facility:</b>	NO	<b>Underground CL I:</b>	0.000000
<b>Cas No Compound ID:</b>	0000108952	<b>Underground C II-V:</b>	0.000000
<b>Classification:</b>	TRI	<b>Landfills:</b>	0.000000
<b>Primary SIC:</b>	3568	<b>RCRA C Landfill:</b>	0.000000
<b>Primary NAICS:</b>	333613	<b>Other Landfills:</b>	0.000000
<b>Metal:</b>	NO	<b>Land Treatment:</b>	0.000000
<b>Carcinogen:</b>	NO	<b>Surface Impdmnt:</b>	0.000000
<b>Fugitive Air:</b>	0.000000	<b>RCRA Surface IM:</b>	0.000000
<b>Stack Air:</b>	0.000000	<b>Other Surface I:</b>	0.000000
<b>Water:</b>	0.000000	<b>Other Disposal:</b>	0.000000
<b>Chemical:</b>	Phenol		
<b>Industry Sector Code:</b>	333		
<b>Industry Sector:</b>	Machinery		
<b>Parent Co Name:</b>	ELECTRON CORP		
<b>On Site Release Total:</b>	0.000000		
<b>Off Site Release Total:</b>	2412.000000		
<b>Off Site Recycled Total:</b>	0.000000		
<b>Total Releases:</b>	2412.000000		
<b>One Time Release:</b>			

0.000000

**Horizontal Datum:**

NAD83

Map Key	Number of Records	Direction	Distance (mi/ft)	Elev/Diff (ft)	Site	DB
---------	-------------------	-----------	------------------	----------------	------	----

**CAS No:**

108-95-2

**PFAS:**

NO

**PBT:**

NO

<b>TRI FD:</b>	80120THLCT5101S	<b>Underground:</b>	0.000000
<b>Federal Facility:</b>	NO	<b>Underground CL I:</b>	0.000000
<b>Cas No Compound ID:</b>	0000067561	<b>Underground C II-V:</b>	0.000000
<b>Classification:</b>	TRI	<b>Landfills:</b>	0.000000
<b>Primary SIC:</b>	3568	<b>RCRA C Landfill:</b>	0.000000
<b>Primary NAICS:</b>	333613	<b>Other Landfills:</b>	0.000000
<b>Metal:</b>	NO	<b>Land Treatment:</b>	0.000000
<b>Carcinogen:</b>	NO	<b>Surface Impdmnt:</b>	0.000000
<b>Fugitive Air:</b>	12280.000000	<b>RCRA Surface IM:</b>	0.000000
<b>Stack Air:</b>	0.000000	<b>Other Surface I:</b>	0.000000
<b>Water:</b>	0.000000	<b>Other Disposal:</b>	0.000000
<b>Chemical:</b>	Methanol		
<b>Industry Sector Code:</b>	333		
<b>Industry Sector:</b>	Machinery		
<b>Parent Co Name:</b>	ELECTRON CORP		
<b>On Site Release Total:</b>	12280.000000		
<b>Off Site Release Total:</b>	0.000000		
<b>Off Site Recycled Total:</b>	0.000000		
<b>Total Releases:</b>	12280.000000		
<b>One Time Release:</b>			

0.000000

**Horizontal Datum:**

NAD83

**CAS No:**

67-56-1

**PFAS:**

NO

**PBT:**

NO

**1996 Details**

<b>TRI FD:</b>	80120THLCT5101S	<b>Underground:</b>	0.000000
<b>Federal Facility:</b>	NO	<b>Underground CL I:</b>	0.000000
<b>Cas No Compound ID:</b>	0007439965	<b>Underground C II-V:</b>	0.000000
<b>Classification:</b>	TRI	<b>Landfills:</b>	0.000000
<b>Primary SIC:</b>	3568	<b>RCRA C Landfill:</b>	0.000000
<b>Primary NAICS:</b>	333613	<b>Other Landfills:</b>	0.000000
<b>Metal:</b>	YES	<b>Land Treatment:</b>	0.000000
<b>Carcinogen:</b>	NO	<b>Surface Impdmnt:</b>	0.000000
<b>Fugitive Air:</b>	250.000000	<b>RCRA Surface IM:</b>	0.000000
<b>Stack Air:</b>	5.000000	<b>Other Surface I:</b>	0.000000
<b>Water:</b>	0.000000	<b>Other Disposal:</b>	0.000000
<b>Chemical:</b>	Manganese		
<b>Industry Sector Code:</b>	333		
<b>Industry Sector:</b>	Machinery		

Map Key	Number of Records	Direction	Distance (mi/ft)	Elev/Diff (ft)	Site	DB
---------	-------------------	-----------	------------------	----------------	------	----

**Parent Co Name:** ELECTRON CORP  
**On Site Release Total:** 255.000000  
**Off Site Release Total:** 0.000000  
**Off Site Recycled Total:** 0.000000  
**Total Releases:** 255.000000  
**One Time Release:**

0.000000

**Horizontal Datum:**

NAD83

**CAS No:**

7439-96-5

**PFAS:**

NO

**PBT:**

NO

**TRI FD:** 80120THLCT5101S  
**Federal Facility:** NO  
**Cas No Compound ID:** 0007440473  
**Classification:** TRI  
**Primary SIC:** 3568  
**Primary NAICS:** 333613  
**Metal:** YES  
**Carcinogen:** NO  
**Fugitive Air:** 0.000000  
**Stack Air:** 0.000000  
**Water:** 0.000000

**Underground:** 0.000000  
**Underground CL I:** 0.000000  
**Underground C II-V:** 0.000000  
**Landfills:** 0.000000  
**RCRA C Landfill:** 0.000000  
**Other Landfills:** 0.000000  
**Land Treatment:** 0.000000  
**Surface Impdmnt:** 0.000000  
**RCRA Surface IM:** 0.000000  
**Other Surface I:** 0.000000  
**Other Disposal:** 0.000000

**Chemical:** Chromium  
**Industry Sector Code:** 333  
**Industry Sector:** Machinery  
**Parent Co Name:** ELECTRON CORP  
**On Site Release Total:** 0.000000  
**Off Site Release Total:** 0.000000  
**Off Site Recycled Total:** 0.000000  
**Total Releases:** 0.000000  
**One Time Release:**

**Horizontal Datum:**

NAD83

**CAS No:**

7440-47-3

**PFAS:**

NO

**PBT:**

NO

**TRI FD:** 80120THLCT5101S  
**Federal Facility:** NO  
**Cas No Compound ID:** 0007440020  
**Classification:** TRI  
**Primary SIC:** 3568  
**Primary NAICS:** 333613  
**Metal:** YES

**Underground:** 0.000000  
**Underground CL I:** 0.000000  
**Underground C II-V:** 0.000000  
**Landfills:** 0.000000  
**RCRA C Landfill:** 0.000000  
**Other Landfills:** 0.000000  
**Land Treatment:** 0.000000

Map Key	Number of Records	Direction	Distance (mi/ft)	Elev/Diff (ft)	Site	DB
<b>Carcinogen:</b>	YES				<b>Surface Impdmnt:</b>	0.000000
<b>Fugitive Air:</b>	750.000000				<b>RCRA Surface IM:</b>	0.000000
<b>Stack Air:</b>	5.000000				<b>Other Surface I:</b>	0.000000
<b>Water:</b>	0.000000				<b>Other Disposal:</b>	0.000000
<b>Chemical:</b>		Nickel				
<b>Industry Sector Code:</b>		333				
<b>Industry Sector:</b>		Machinery				
<b>Parent Co Name:</b>		ELECTRON CORP				
<b>On Site Release Total:</b>		755.000000				
<b>Off Site Release Total:</b>		0.000000				
<b>Off Site Recycled Total:</b>		0.000000				
<b>Total Releases:</b>		755.000000				
<b>One Time Release:</b>						
	0.000000					
<b>Horizontal Datum:</b>						
NAD83						
<b>CAS No:</b>						
7440-02-0						
<b>PFAS:</b>						
NO						
<b>PBT:</b>						
NO						
<b>TRI FD:</b>	80120THLCT5101S				<b>Underground:</b>	0.000000
<b>Federal Facility:</b>	NO				<b>Underground CL I:</b>	0.000000
<b>Cas No Compound ID:</b>	0000108952				<b>Underground C II-V:</b>	0.000000
<b>Classification:</b>	TRI				<b>Landfills:</b>	0.000000
<b>Primary SIC:</b>	3568				<b>RCRA C Landfill:</b>	0.000000
<b>Primary NAICS:</b>	333613				<b>Other Landfills:</b>	0.000000
<b>Metal:</b>	NO				<b>Land Treatment:</b>	0.000000
<b>Carcinogen:</b>	NO				<b>Surface Impdmnt:</b>	0.000000
<b>Fugitive Air:</b>	0.000000				<b>RCRA Surface IM:</b>	0.000000
<b>Stack Air:</b>	0.000000				<b>Other Surface I:</b>	0.000000
<b>Water:</b>	0.000000				<b>Other Disposal:</b>	0.000000
<b>Chemical:</b>		Phenol				
<b>Industry Sector Code:</b>		333				
<b>Industry Sector:</b>		Machinery				
<b>Parent Co Name:</b>		ELECTRON CORP				
<b>On Site Release Total:</b>		0.000000				
<b>Off Site Release Total:</b>		3345.000000				
<b>Off Site Recycled Total:</b>		0.000000				
<b>Total Releases:</b>		3345.000000				
<b>One Time Release:</b>						
	0.000000					
<b>Horizontal Datum:</b>						
NAD83						
<b>CAS No:</b>						
108-95-2						
<b>PFAS:</b>						
NO						
<b>PBT:</b>						
NO						



Map Key	Number of Records	Direction	Distance (mi/ft)	Elev/Diff (ft)	Site	DB
---------	-------------------	-----------	------------------	----------------	------	----

<b>TRI FD:</b>	80120THLCT5101S				<b>Underground:</b>	0.000000
<b>Federal Facility:</b>	NO				<b>Underground CL I:</b>	0.000000
<b>Cas No Compound ID:</b>	0007440508				<b>Underground C II-V:</b>	0.000000
<b>Classification:</b>	TRI				<b>Landfills:</b>	0.000000
<b>Primary SIC:</b>	3568				<b>RCRA C Landfill:</b>	0.000000
<b>Primary NAICS:</b>	333613				<b>Other Landfills:</b>	0.000000
<b>Metal:</b>	YES				<b>Land Treatment:</b>	0.000000
<b>Carcinogen:</b>	NO				<b>Surface Impndmnt:</b>	0.000000
<b>Fugitive Air:</b>	0.000000				<b>RCRA Surface IM:</b>	0.000000
<b>Stack Air:</b>	0.000000				<b>Other Surface I:</b>	0.000000
<b>Water:</b>	0.000000				<b>Other Disposal:</b>	0.000000
<b>Chemical:</b>		Copper				
<b>Industry Sector Code:</b>		333				
<b>Industry Sector:</b>		Machinery				
<b>Parent Co Name:</b>		ELECTRON CORP				
<b>On Site Release Total:</b>		0.000000				
<b>Off Site Release Total:</b>		0.000000				
<b>Off Site Recycled Total:</b>		0.000000				
<b>Total Releases:</b>		0.000000				
<b>One Time Release:</b>						

**Horizontal Datum:**

NAD83

**CAS No:**

7440-50-8

**PFAS:**

NO

**PBT:**

NO

<b>TRI FD:</b>	80120THLCT5101S				<b>Underground:</b>	0.000000
<b>Federal Facility:</b>	NO				<b>Underground CL I:</b>	0.000000
<b>Cas No Compound ID:</b>	0007664382				<b>Underground C II-V:</b>	0.000000
<b>Classification:</b>	TRI				<b>Landfills:</b>	0.000000
<b>Primary SIC:</b>	3568				<b>RCRA C Landfill:</b>	0.000000
<b>Primary NAICS:</b>	333613				<b>Other Landfills:</b>	0.000000
<b>Metal:</b>	NO				<b>Land Treatment:</b>	0.000000
<b>Carcinogen:</b>	NO				<b>Surface Impndmnt:</b>	0.000000
<b>Fugitive Air:</b>	0.000000				<b>RCRA Surface IM:</b>	0.000000
<b>Stack Air:</b>	0.000000				<b>Other Surface I:</b>	0.000000
<b>Water:</b>	0.000000				<b>Other Disposal:</b>	0.000000
<b>Chemical:</b>		Phosphoric acid				
<b>Industry Sector Code:</b>		333				
<b>Industry Sector:</b>		Machinery				
<b>Parent Co Name:</b>		ELECTRON CORP				
<b>On Site Release Total:</b>		0.000000				
<b>Off Site Release Total:</b>		0.000000				
<b>Off Site Recycled Total:</b>		0.000000				
<b>Total Releases:</b>		0.000000				
<b>One Time Release:</b>						

**Horizontal Datum:**

NAD83

**CAS No:**

7664-38-2

**PFAS:**

Map Key	Number of Records	Direction	Distance (mi/ft)	Elev/Diff (ft)	Site	DB
---------	-------------------	-----------	------------------	----------------	------	----

NO

**PBT:**

NO

<b>TRI FD:</b>	80120THLCT5101S	<b>Underground:</b>	0.000000
<b>Federal Facility:</b>	NO	<b>Underground CL I:</b>	0.000000
<b>Cas No Compound ID:</b>	0000067561	<b>Underground C II-V:</b>	0.000000
<b>Classification:</b>	TRI	<b>Landfills:</b>	0.000000
<b>Primary SIC:</b>	3568	<b>RCRA C Landfill:</b>	0.000000
<b>Primary NAICS:</b>	333613	<b>Other Landfills:</b>	0.000000
<b>Metal:</b>	NO	<b>Land Treatment:</b>	0.000000
<b>Carcinogen:</b>	NO	<b>Surface Impndmnt:</b>	0.000000
<b>Fugitive Air:</b>	16979.000000	<b>RCRA Surface IM:</b>	0.000000
<b>Stack Air:</b>	0.000000	<b>Other Surface I:</b>	0.000000
<b>Water:</b>	0.000000	<b>Other Disposal:</b>	0.000000
<b>Chemical:</b>	Methanol		
<b>Industry Sector Code:</b>	333		
<b>Industry Sector:</b>	Machinery		
<b>Parent Co Name:</b>	ELECTRON CORP		
<b>On Site Release Total:</b>	16979.000000		
<b>Off Site Release Total:</b>	0.000000		
<b>Off Site Recycled Total:</b>	0.000000		
<b>Total Releases:</b>	16979.000000		
<b>One Time Release:</b>			

0.000000

**Horizontal Datum:**

NAD83

**CAS No:**

67-56-1

**PFAS:**

NO

**PBT:**

NO

<b>TRI FD:</b>	80120THLCT5101S	<b>Underground:</b>	0.000000
<b>Federal Facility:</b>	NO	<b>Underground CL I:</b>	0.000000
<b>Cas No Compound ID:</b>	0000121448	<b>Underground C II-V:</b>	0.000000
<b>Classification:</b>	TRI	<b>Landfills:</b>	0.000000
<b>Primary SIC:</b>	3568	<b>RCRA C Landfill:</b>	0.000000
<b>Primary NAICS:</b>	333613	<b>Other Landfills:</b>	0.000000
<b>Metal:</b>	NO	<b>Land Treatment:</b>	0.000000
<b>Carcinogen:</b>	NO	<b>Surface Impndmnt:</b>	0.000000
<b>Fugitive Air:</b>	1820.000000	<b>RCRA Surface IM:</b>	0.000000
<b>Stack Air:</b>	5.000000	<b>Other Surface I:</b>	0.000000
<b>Water:</b>	0.000000	<b>Other Disposal:</b>	0.000000
<b>Chemical:</b>	Triethylamine		
<b>Industry Sector Code:</b>	333		
<b>Industry Sector:</b>	Machinery		
<b>Parent Co Name:</b>	ELECTRON CORP		
<b>On Site Release Total:</b>	1825.000000		
<b>Off Site Release Total:</b>	0.000000		
<b>Off Site Recycled Total:</b>	0.000000		
<b>Total Releases:</b>	1825.000000		
<b>One Time Release:</b>			

0.000000

**Horizontal Datum:**

Map Key	Number of Records	Direction	Distance (mi/ft)	Elev/Diff (ft)	Site	DB
---------	-------------------	-----------	------------------	----------------	------	----

NAD83

**CAS No:**

121-44-8

**PFAS:**

NO

**PBT:**

NO

**1997 Details**

<b>TRI FD:</b>	80120THLCT5101S	<b>Underground:</b>	0.000000
<b>Federal Facility:</b>	NO	<b>Underground CL I:</b>	0.000000
<b>Cas No Compound ID:</b>	0007440020	<b>Underground C II-V:</b>	0.000000
<b>Classification:</b>	TRI	<b>Landfills:</b>	0.000000
<b>Primary SIC:</b>	3568	<b>RCRA C Landfill:</b>	0.000000
<b>Primary NAICS:</b>	333613	<b>Other Landfills:</b>	0.000000
<b>Metal:</b>	YES	<b>Land Treatment:</b>	0.000000
<b>Carcinogen:</b>	YES	<b>Surface Impdmnt:</b>	0.000000
<b>Fugitive Air:</b>	0.000000	<b>RCRA Surface IM:</b>	0.000000
<b>Stack Air:</b>	0.000000	<b>Other Surface I:</b>	0.000000
<b>Water:</b>	0.000000	<b>Other Disposal:</b>	0.000000
<b>Chemical:</b>	Nickel		
<b>Industry Sector Code:</b>	333		
<b>Industry Sector:</b>	Machinery		
<b>Parent Co Name:</b>	ELECTRON CORP		
<b>On Site Release Total:</b>	0.000000		
<b>Off Site Release Total:</b>	0.000000		
<b>Off Site Recycled Total:</b>	0.000000		
<b>Total Releases:</b>	0.000000		
<b>One Time Release:</b>			

**Horizontal Datum:**

NAD83

**CAS No:**

7440-02-0

**PFAS:**

NO

**PBT:**

NO

<b>TRI FD:</b>	80120THLCT5101S	<b>Underground:</b>	0.000000
<b>Federal Facility:</b>	NO	<b>Underground CL I:</b>	0.000000
<b>Cas No Compound ID:</b>	0007440508	<b>Underground C II-V:</b>	0.000000
<b>Classification:</b>	TRI	<b>Landfills:</b>	0.000000
<b>Primary SIC:</b>	3568	<b>RCRA C Landfill:</b>	0.000000
<b>Primary NAICS:</b>	333613	<b>Other Landfills:</b>	0.000000
<b>Metal:</b>	YES	<b>Land Treatment:</b>	0.000000
<b>Carcinogen:</b>	NO	<b>Surface Impdmnt:</b>	0.000000
<b>Fugitive Air:</b>	0.000000	<b>RCRA Surface IM:</b>	0.000000
<b>Stack Air:</b>	0.000000	<b>Other Surface I:</b>	0.000000
<b>Water:</b>	0.000000	<b>Other Disposal:</b>	0.000000
<b>Chemical:</b>	Copper		
<b>Industry Sector Code:</b>	333		
<b>Industry Sector:</b>	Machinery		

Map Key	Number of Records	Direction	Distance (mi/ft)	Elev/Diff (ft)	Site	DB
---------	-------------------	-----------	------------------	----------------	------	----

**Parent Co Name:** ELECTRON CORP  
**On Site Release Total:** 0.000000  
**Off Site Release Total:** 0.000000  
**Off Site Recycled Total:** 0.000000  
**Total Releases:** 0.000000  
**One Time Release:**

**Horizontal Datum:**

NAD83

**CAS No:**

7440-50-8

**PFAS:**

NO

**PBT:**

NO

**TRI FD:** 80120THLCT5101S  
**Federal Facility:** NO  
**Cas No Compound ID:** 0000108952  
**Classification:** TRI  
**Primary SIC:** 3568  
**Primary NAICS:** 333613  
**Metal:** NO  
**Carcinogen:** NO  
**Fugitive Air:** 0.000000  
**Stack Air:** 0.000000  
**Water:** 0.000000

**Underground:** 0.000000  
**Underground CL I:** 0.000000  
**Underground C II-V:** 0.000000  
**Landfills:** 0.000000  
**RCRA C Landfill:** 0.000000  
**Other Landfills:** 0.000000  
**Land Treatment:** 0.000000  
**Surface Impndmnt:** 0.000000  
**RCRA Surface IM:** 0.000000  
**Other Surface I:** 0.000000  
**Other Disposal:** 0.000000

**Chemical:** Phenol  
**Industry Sector Code:** 333  
**Industry Sector:** Machinery  
**Parent Co Name:** ELECTRON CORP  
**On Site Release Total:** 0.000000  
**Off Site Release Total:** 6072.000000  
**Off Site Recycled Total:** 0.000000  
**Total Releases:** 6072.000000  
**One Time Release:**

0.000000

**Horizontal Datum:**

NAD83

**CAS No:**

108-95-2

**PFAS:**

NO

**PBT:**

NO

**TRI FD:** 80120THLCT5101S  
**Federal Facility:** NO  
**Cas No Compound ID:** 0007439965  
**Classification:** TRI  
**Primary SIC:** 3568  
**Primary NAICS:** 333613  
**Metal:** YES

**Underground:** 0.000000  
**Underground CL I:** 0.000000  
**Underground C II-V:** 0.000000  
**Landfills:** 0.000000  
**RCRA C Landfill:** 0.000000  
**Other Landfills:** 0.000000  
**Land Treatment:** 0.000000

Map Key	Number of Records	Direction	Distance (mi/ft)	Elev/Diff (ft)	Site	DB
<b>Carcinogen:</b>	NO				<b>Surface Impdmnt:</b>	0.000000
<b>Fugitive Air:</b>	612.000000				<b>RCRA Surface IM:</b>	0.000000
<b>Stack Air:</b>	0.000000				<b>Other Surface I:</b>	0.000000
<b>Water:</b>	0.000000				<b>Other Disposal:</b>	0.000000
<b>Chemical:</b>		Manganese				
<b>Industry Sector Code:</b>		333				
<b>Industry Sector:</b>		Machinery				
<b>Parent Co Name:</b>		ELECTRON CORP				
<b>On Site Release Total:</b>	612.000000					
<b>Off Site Release Total:</b>	0.000000					
<b>Off Site Recycled Total:</b>	0.000000					
<b>Total Releases:</b>	612.000000					
<b>One Time Release:</b>						
	0.000000					
<b>Horizontal Datum:</b>						
NAD83						
<b>CAS No:</b>						
7439-96-5						
<b>PFAS:</b>						
NO						
<b>PBT:</b>						
NO						
<b>TRI FD:</b>	80120THLCT5101S				<b>Underground:</b>	0.000000
<b>Federal Facility:</b>	NO				<b>Underground CL I:</b>	0.000000
<b>Cas No Compound ID:</b>	0000067561				<b>Underground C II-V:</b>	0.000000
<b>Classification:</b>	TRI				<b>Landfills:</b>	0.000000
<b>Primary SIC:</b>	3568				<b>RCRA C Landfill:</b>	0.000000
<b>Primary NAICS:</b>	333613				<b>Other Landfills:</b>	0.000000
<b>Metal:</b>	NO				<b>Land Treatment:</b>	0.000000
<b>Carcinogen:</b>	NO				<b>Surface Impdmnt:</b>	0.000000
<b>Fugitive Air:</b>	22677.000000				<b>RCRA Surface IM:</b>	0.000000
<b>Stack Air:</b>	0.000000				<b>Other Surface I:</b>	0.000000
<b>Water:</b>	0.000000				<b>Other Disposal:</b>	0.000000
<b>Chemical:</b>		Methanol				
<b>Industry Sector Code:</b>		333				
<b>Industry Sector:</b>		Machinery				
<b>Parent Co Name:</b>		ELECTRON CORP				
<b>On Site Release Total:</b>	22677.000000					
<b>Off Site Release Total:</b>	0.000000					
<b>Off Site Recycled Total:</b>	0.000000					
<b>Total Releases:</b>	22677.000000					
<b>One Time Release:</b>						
	0.000000					
<b>Horizontal Datum:</b>						
NAD83						
<b>CAS No:</b>						
67-56-1						
<b>PFAS:</b>						
NO						
<b>PBT:</b>						
NO						

Map Key	Number of Records	Direction	Distance (mi/ft)	Elev/Diff (ft)	Site	DB
---------	-------------------	-----------	------------------	----------------	------	----

<b>TRI FD:</b>	80120THLCT5101S				<b>Underground:</b>	0.000000
<b>Federal Facility:</b>	NO				<b>Underground CL I:</b>	0.000000
<b>Cas No Compound ID:</b>	0007440473				<b>Underground C II-V:</b>	0.000000
<b>Classification:</b>	TRI				<b>Landfills:</b>	0.000000
<b>Primary SIC:</b>	3568				<b>RCRA C Landfill:</b>	0.000000
<b>Primary NAICS:</b>	333613				<b>Other Landfills:</b>	0.000000
<b>Metal:</b>	YES				<b>Land Treatment:</b>	0.000000
<b>Carcinogen:</b>	NO				<b>Surface Impndmnt:</b>	0.000000
<b>Fugitive Air:</b>	0.000000				<b>RCRA Surface IM:</b>	0.000000
<b>Stack Air:</b>	0.000000				<b>Other Surface I:</b>	0.000000
<b>Water:</b>	0.000000				<b>Other Disposal:</b>	0.000000
<b>Chemical:</b>		Chromium				
<b>Industry Sector Code:</b>		333				
<b>Industry Sector:</b>		Machinery				
<b>Parent Co Name:</b>		ELECTRON CORP				
<b>On Site Release Total:</b>		0.000000				
<b>Off Site Release Total:</b>		0.000000				
<b>Off Site Recycled Total:</b>		0.000000				
<b>Total Releases:</b>		0.000000				
<b>One Time Release:</b>						

**Horizontal Datum:**

NAD83

**CAS No:**

7440-47-3

**PFAS:**

NO

**PBT:**

NO

<b>TRI FD:</b>	80120THLCT5101S				<b>Underground:</b>	0.000000
<b>Federal Facility:</b>	NO				<b>Underground CL I:</b>	0.000000
<b>Cas No Compound ID:</b>	0007664382				<b>Underground C II-V:</b>	0.000000
<b>Classification:</b>	TRI				<b>Landfills:</b>	0.000000
<b>Primary SIC:</b>	3568				<b>RCRA C Landfill:</b>	0.000000
<b>Primary NAICS:</b>	333613				<b>Other Landfills:</b>	0.000000
<b>Metal:</b>	NO				<b>Land Treatment:</b>	0.000000
<b>Carcinogen:</b>	NO				<b>Surface Impndmnt:</b>	0.000000
<b>Fugitive Air:</b>	0.000000				<b>RCRA Surface IM:</b>	0.000000
<b>Stack Air:</b>	0.000000				<b>Other Surface I:</b>	0.000000
<b>Water:</b>	0.000000				<b>Other Disposal:</b>	0.000000
<b>Chemical:</b>		Phosphoric acid				
<b>Industry Sector Code:</b>		333				
<b>Industry Sector:</b>		Machinery				
<b>Parent Co Name:</b>		ELECTRON CORP				
<b>On Site Release Total:</b>		0.000000				
<b>Off Site Release Total:</b>		0.000000				
<b>Off Site Recycled Total:</b>		0.000000				
<b>Total Releases:</b>		0.000000				
<b>One Time Release:</b>						

**Horizontal Datum:**

NAD83

**CAS No:**

7664-38-2

**PFAS:**

Map Key	Number of Records	Direction	Distance (mi/ft)	Elev/Diff (ft)	Site	DB
---------	-------------------	-----------	------------------	----------------	------	----

NO

**PBT:**

NO

**1998 Details**

<b>TRI FD:</b>	80120THLCT5101S	<b>Underground:</b>	0.000000
<b>Federal Facility:</b>	NO	<b>Underground CL I:</b>	0.000000
<b>Cas No Compound ID:</b>	0000067561	<b>Underground C II-V:</b>	0.000000
<b>Classification:</b>	TRI	<b>Landfills:</b>	0.000000
<b>Primary SIC:</b>	3568	<b>RCRA C Landfill:</b>	0.000000
<b>Primary NAICS:</b>	333613	<b>Other Landfills:</b>	0.000000
<b>Metal:</b>	NO	<b>Land Treatment:</b>	0.000000
<b>Carcinogen:</b>	NO	<b>Surface Impndmnt:</b>	0.000000
<b>Fugitive Air:</b>	11263.000000	<b>RCRA Surface IM:</b>	0.000000
<b>Stack Air:</b>	0.000000	<b>Other Surface I:</b>	0.000000
<b>Water:</b>	0.000000	<b>Other Disposal:</b>	0.000000
<b>Chemical:</b>	Methanol		
<b>Industry Sector Code:</b>	333		
<b>Industry Sector:</b>	Machinery		
<b>Parent Co Name:</b>	ELECTRON CORP		
<b>On Site Release Total:</b>	11263.000000		
<b>Off Site Release Total:</b>	0.000000		
<b>Off Site Recycled Total:</b>	0.000000		
<b>Total Releases:</b>	11263.000000		
<b>One Time Release:</b>			

0.000000

**Horizontal Datum:**

NAD83

**CAS No:**

67-56-1

**PFAS:**

NO

**PBT:**

NO

<b>TRI FD:</b>	80120THLCT5101S	<b>Underground:</b>	0.000000
<b>Federal Facility:</b>	NO	<b>Underground CL I:</b>	0.000000
<b>Cas No Compound ID:</b>	0000108952	<b>Underground C II-V:</b>	0.000000
<b>Classification:</b>	TRI	<b>Landfills:</b>	0.000000
<b>Primary SIC:</b>	3568	<b>RCRA C Landfill:</b>	0.000000
<b>Primary NAICS:</b>	333613	<b>Other Landfills:</b>	0.000000
<b>Metal:</b>	NO	<b>Land Treatment:</b>	0.000000
<b>Carcinogen:</b>	NO	<b>Surface Impndmnt:</b>	0.000000
<b>Fugitive Air:</b>	250.000000	<b>RCRA Surface IM:</b>	0.000000
<b>Stack Air:</b>	0.000000	<b>Other Surface I:</b>	0.000000
<b>Water:</b>	0.000000	<b>Other Disposal:</b>	0.000000
<b>Chemical:</b>	Phenol		
<b>Industry Sector Code:</b>	333		
<b>Industry Sector:</b>	Machinery		
<b>Parent Co Name:</b>	ELECTRON CORP		
<b>On Site Release Total:</b>	250.000000		
<b>Off Site Release Total:</b>	250.000000		
<b>Off Site Recycled Total:</b>	0.000000		
<b>Total Releases:</b>	500.000000		
<b>One Time Release:</b>			

Map Key	Number of Records	Direction	Distance (mi/ft)	Elev/Diff (ft)	Site	DB
---------	-------------------	-----------	------------------	----------------	------	----

0.000000

**Horizontal Datum:**

NAD83

**CAS No:**

108-95-2

**PFAS:**

NO

**PBT:**

NO

<b>TRI FD:</b>	80120THLCT5101S	<b>Underground:</b>	0.000000
<b>Federal Facility:</b>	NO	<b>Underground CL I:</b>	0.000000
<b>Cas No Compound ID:</b>	0007440508	<b>Underground C II-V:</b>	0.000000
<b>Classification:</b>	TRI	<b>Landfills:</b>	0.000000
<b>Primary SIC:</b>	3568	<b>RCRA C Landfill:</b>	0.000000
<b>Primary NAICS:</b>	333613	<b>Other Landfills:</b>	0.000000
<b>Metal:</b>	YES	<b>Land Treatment:</b>	0.000000
<b>Carcinogen:</b>	NO	<b>Surface Impdmnt:</b>	0.000000
<b>Fugitive Air:</b>	0.000000	<b>RCRA Surface IM:</b>	0.000000
<b>Stack Air:</b>	0.000000	<b>Other Surface I:</b>	0.000000
<b>Water:</b>	0.000000	<b>Other Disposal:</b>	0.000000
<b>Chemical:</b>	Copper		
<b>Industry Sector Code:</b>	333		
<b>Industry Sector:</b>	Machinery		
<b>Parent Co Name:</b>	ELECTRON CORP		
<b>On Site Release Total:</b>	0.000000		
<b>Off Site Release Total:</b>	0.000000		
<b>Off Site Recycled Total:</b>	0.000000		
<b>Total Releases:</b>	0.000000		
<b>One Time Release:</b>			

**Horizontal Datum:**

NAD83

**CAS No:**

7440-50-8

**PFAS:**

NO

**PBT:**

NO

<b>TRI FD:</b>	80120THLCT5101S	<b>Underground:</b>	0.000000
<b>Federal Facility:</b>	NO	<b>Underground CL I:</b>	0.000000
<b>Cas No Compound ID:</b>	0007440020	<b>Underground C II-V:</b>	0.000000
<b>Classification:</b>	TRI	<b>Landfills:</b>	0.000000
<b>Primary SIC:</b>	3568	<b>RCRA C Landfill:</b>	0.000000
<b>Primary NAICS:</b>	333613	<b>Other Landfills:</b>	0.000000
<b>Metal:</b>	YES	<b>Land Treatment:</b>	0.000000
<b>Carcinogen:</b>	YES	<b>Surface Impdmnt:</b>	0.000000
<b>Fugitive Air:</b>	0.000000	<b>RCRA Surface IM:</b>	0.000000
<b>Stack Air:</b>	0.000000	<b>Other Surface I:</b>	0.000000
<b>Water:</b>	0.000000	<b>Other Disposal:</b>	0.000000
<b>Chemical:</b>	Nickel		
<b>Industry Sector Code:</b>	333		



Map Key	Number of Records	Direction	Distance (mi/ft)	Elev/Diff (ft)	Site	DB
---------	-------------------	-----------	------------------	----------------	------	----

**Industry Sector:** Machinery  
**Parent Co Name:** ELECTRON CORP  
**On Site Release Total:** 0.000000  
**Off Site Release Total:** 0.000000  
**Off Site Recycled Total:** 0.000000  
**Total Releases:** 0.000000  
**One Time Release:**

**Horizontal Datum:**

NAD83

**CAS No:**

7440-02-0

**PFAS:**

NO

**PBT:**

NO

**TRI FD:** 80120THLCT5101S  
**Federal Facility:** NO  
**Cas No Compound ID:** N120  
**Classification:** TRI  
**Primary SIC:** 3568  
**Primary NAICS:** 333613  
**Metal:** NO  
**Carcinogen:** NO  
**Fugitive Air:** 0.000000  
**Stack Air:** 0.000000  
**Water:** 0.000000

**Underground:** 0.000000  
**Underground CL I:** 0.000000  
**Underground C II-V:** 0.000000  
**Landfills:** 0.000000  
**RCRA C Landfill:** 0.000000  
**Other Landfills:** 0.000000  
**Land Treatment:** 0.000000  
**Surface Impdmnt:** 0.000000  
**RCRA Surface IM:** 0.000000  
**Other Surface I:** 0.000000  
**Other Disposal:** 0.000000

**Chemical:** Diisocyanates  
**Industry Sector Code:** 333  
**Industry Sector:** Machinery  
**Parent Co Name:** ELECTRON CORP  
**On Site Release Total:** 0.000000  
**Off Site Release Total:** 0.000000  
**Off Site Recycled Total:** 0.000000  
**Total Releases:** 0.000000  
**One Time Release:**

**Horizontal Datum:**

NAD83

**CAS No:**

N120

**PFAS:**

NO

**PBT:**

NO

**TRI FD:** 80120THLCT5101S  
**Federal Facility:** NO  
**Cas No Compound ID:** 0007440473  
**Classification:** TRI  
**Primary SIC:** 3568  
**Primary NAICS:** 333613  
**Metal:** YES  
**Carcinogen:** NO

**Underground:** 0.000000  
**Underground CL I:** 0.000000  
**Underground C II-V:** 0.000000  
**Landfills:** 0.000000  
**RCRA C Landfill:** 0.000000  
**Other Landfills:** 0.000000  
**Land Treatment:** 0.000000  
**Surface Impdmnt:** 0.000000

Map Key	Number of Records	Direction	Distance (mi/ft)	Elev/Diff (ft)	Site	DB
<b>Fugitive Air:</b>	0.000000				<b>RCRA Surface IM:</b>	0.000000
<b>Stack Air:</b>	0.000000				<b>Other Surface I:</b>	0.000000
<b>Water:</b>	0.000000				<b>Other Disposal:</b>	0.000000
<b>Chemical:</b>		Chromium				
<b>Industry Sector Code:</b>		333				
<b>Industry Sector:</b>		Machinery				
<b>Parent Co Name:</b>		ELECTRON CORP				
<b>On Site Release Total:</b>	0.000000					
<b>Off Site Release Total:</b>	0.000000					
<b>Off Site Recycled Total:</b>	0.000000					
<b>Total Releases:</b>	0.000000					
<b>One Time Release:</b>						
<b>Horizontal Datum:</b>						
NAD83						
<b>CAS No:</b>						
7440-47-3						
<b>PFAS:</b>						
NO						
<b>PBT:</b>						
NO						
<b>TRI FD:</b>	80120THLCT5101S				<b>Underground:</b>	0.000000
<b>Federal Facility:</b>	NO				<b>Underground CL I:</b>	0.000000
<b>Cas No Compound ID:</b>	0007439965				<b>Underground C II-V:</b>	0.000000
<b>Classification:</b>	TRI				<b>Landfills:</b>	0.000000
<b>Primary SIC:</b>	3568				<b>RCRA C Landfill:</b>	0.000000
<b>Primary NAICS:</b>	333613				<b>Other Landfills:</b>	0.000000
<b>Metal:</b>	YES				<b>Land Treatment:</b>	0.000000
<b>Carcinogen:</b>	NO				<b>Surface Impdmnt:</b>	0.000000
<b>Fugitive Air:</b>	699.000000				<b>RCRA Surface IM:</b>	0.000000
<b>Stack Air:</b>	0.000000				<b>Other Surface I:</b>	0.000000
<b>Water:</b>	0.000000				<b>Other Disposal:</b>	0.000000
<b>Chemical:</b>		Manganese				
<b>Industry Sector Code:</b>		333				
<b>Industry Sector:</b>		Machinery				
<b>Parent Co Name:</b>		ELECTRON CORP				
<b>On Site Release Total:</b>	699.000000					
<b>Off Site Release Total:</b>	0.000000					
<b>Off Site Recycled Total:</b>	0.000000					
<b>Total Releases:</b>	699.000000					
<b>One Time Release:</b>						
0.000000						
<b>Horizontal Datum:</b>						
NAD83						
<b>CAS No:</b>						
7439-96-5						
<b>PFAS:</b>						
NO						
<b>PBT:</b>						
NO						

Map Key	Number of Records	Direction	Distance (mi/ft)	Elev/Diff (ft)	Site	DB
---------	-------------------	-----------	------------------	----------------	------	----

**1999 Details**

<b>TRI FD:</b>	80120THLCT5101S	<b>Underground:</b>	0.000000
<b>Federal Facility:</b>	NO	<b>Underground CL I:</b>	0.000000
<b>Cas No Compound ID:</b>	0000108952	<b>Underground C II-V:</b>	0.000000
<b>Classification:</b>	TRI	<b>Landfills:</b>	0.000000
<b>Primary SIC:</b>	3568	<b>RCRA C Landfill:</b>	0.000000
<b>Primary NAICS:</b>	333613	<b>Other Landfills:</b>	0.000000
<b>Metal:</b>	NO	<b>Land Treatment:</b>	0.000000
<b>Carcinogen:</b>	NO	<b>Surface Impndmnt:</b>	0.000000
<b>Fugitive Air:</b>	0.000000	<b>RCRA Surface IM:</b>	0.000000
<b>Stack Air:</b>	0.000000	<b>Other Surface I:</b>	0.000000
<b>Water:</b>	0.000000	<b>Other Disposal:</b>	0.000000
<b>Chemical:</b>	Phenol		
<b>Industry Sector Code:</b>	333		
<b>Industry Sector:</b>	Machinery		
<b>Parent Co Name:</b>	ELECTRON CORP		
<b>On Site Release Total:</b>	0.000000		
<b>Off Site Release Total:</b>	0.000000		
<b>Off Site Recycled Total:</b>	0.000000		
<b>Total Releases:</b>	0.000000		
<b>One Time Release:</b>			

**Horizontal Datum:**

NAD83

**CAS No:**

108-95-2

**PFAS:**

NO

**PBT:**

NO

<b>TRI FD:</b>	80120THLCT5101S	<b>Underground:</b>	0.000000
<b>Federal Facility:</b>	NO	<b>Underground CL I:</b>	0.000000
<b>Cas No Compound ID:</b>	0007440508	<b>Underground C II-V:</b>	0.000000
<b>Classification:</b>	TRI	<b>Landfills:</b>	0.000000
<b>Primary SIC:</b>	3568	<b>RCRA C Landfill:</b>	0.000000
<b>Primary NAICS:</b>	333613	<b>Other Landfills:</b>	0.000000
<b>Metal:</b>	YES	<b>Land Treatment:</b>	0.000000
<b>Carcinogen:</b>	NO	<b>Surface Impndmnt:</b>	0.000000
<b>Fugitive Air:</b>	0.000000	<b>RCRA Surface IM:</b>	0.000000
<b>Stack Air:</b>	0.000000	<b>Other Surface I:</b>	0.000000
<b>Water:</b>	0.000000	<b>Other Disposal:</b>	0.000000
<b>Chemical:</b>	Copper		
<b>Industry Sector Code:</b>	333		
<b>Industry Sector:</b>	Machinery		
<b>Parent Co Name:</b>	ELECTRON CORP		
<b>On Site Release Total:</b>	0.000000		
<b>Off Site Release Total:</b>	0.000000		
<b>Off Site Recycled Total:</b>	0.000000		
<b>Total Releases:</b>	0.000000		
<b>One Time Release:</b>			

**Horizontal Datum:**

NAD83

**CAS No:**

7440-50-8

**PFAS:**

Map Key	Number of Records	Direction	Distance (mi/ft)	Elev/Diff (ft)	Site	DB
---------	-------------------	-----------	------------------	----------------	------	----

NO

**PBT:**

NO

<b>TRI FD:</b>	80120THLCT5101S	<b>Underground:</b>	0.000000
<b>Federal Facility:</b>	NO	<b>Underground CL I:</b>	0.000000
<b>Cas No Compound ID:</b>	0000050000	<b>Underground C II-V:</b>	0.000000
<b>Classification:</b>	TRI	<b>Landfills:</b>	0.000000
<b>Primary SIC:</b>	3568	<b>RCRA C Landfill:</b>	0.000000
<b>Primary NAICS:</b>	333613	<b>Other Landfills:</b>	0.000000
<b>Metal:</b>	NO	<b>Land Treatment:</b>	0.000000
<b>Carcinogen:</b>	YES	<b>Surface Impdmnt:</b>	0.000000
<b>Fugitive Air:</b>	863.000000	<b>RCRA Surface IM:</b>	0.000000
<b>Stack Air:</b>	0.000000	<b>Other Surface I:</b>	0.000000
<b>Water:</b>	0.000000	<b>Other Disposal:</b>	0.000000
<b>Chemical:</b>	Formaldehyde		
<b>Industry Sector Code:</b>	333		
<b>Industry Sector:</b>	Machinery		
<b>Parent Co Name:</b>	ELECTRON CORP		
<b>On Site Release Total:</b>	863.000000		
<b>Off Site Release Total:</b>	0.000000		
<b>Off Site Recycled Total:</b>	0.000000		
<b>Total Releases:</b>	863.000000		
<b>One Time Release:</b>			

0.000000

**Horizontal Datum:**

NAD83

**CAS No:**

50-00-0

**PFAS:**

NO

**PBT:**

NO

<b>TRI FD:</b>	80120THLCT5101S	<b>Underground:</b>	0.000000
<b>Federal Facility:</b>	NO	<b>Underground CL I:</b>	0.000000
<b>Cas No Compound ID:</b>	N450	<b>Underground C II-V:</b>	0.000000
<b>Classification:</b>	TRI	<b>Landfills:</b>	0.000000
<b>Primary SIC:</b>	3568	<b>RCRA C Landfill:</b>	0.000000
<b>Primary NAICS:</b>	333613	<b>Other Landfills:</b>	0.000000
<b>Metal:</b>	YES	<b>Land Treatment:</b>	0.000000
<b>Carcinogen:</b>	NO	<b>Surface Impdmnt:</b>	0.000000
<b>Fugitive Air:</b>	531.000000	<b>RCRA Surface IM:</b>	0.000000
<b>Stack Air:</b>	0.000000	<b>Other Surface I:</b>	0.000000
<b>Water:</b>	0.000000	<b>Other Disposal:</b>	0.000000
<b>Chemical:</b>	Manganese compounds		
<b>Industry Sector Code:</b>	333		
<b>Industry Sector:</b>	Machinery		
<b>Parent Co Name:</b>	ELECTRON CORP		
<b>On Site Release Total:</b>	531.000000		
<b>Off Site Release Total:</b>	0.000000		
<b>Off Site Recycled Total:</b>	0.000000		
<b>Total Releases:</b>	531.000000		
<b>One Time Release:</b>			

0.000000

Map Key	Number of Records	Direction	Distance (mi/ft)	Elev/Diff (ft)	Site	DB
---------	-------------------	-----------	------------------	----------------	------	----

**Horizontal Datum:**

NAD83

**CAS No:**

N450

**PFAS:**

NO

**PBT:**

NO

**2000 Details**

<b>TRI FD:</b>	80120THLCT5101S	<b>Underground:</b>	0.000000
<b>Federal Facility:</b>	NO	<b>Underground CL I:</b>	0.000000
<b>Cas No Compound ID:</b>	0007439965	<b>Underground C II-V:</b>	0.000000
<b>Classification:</b>	TRI	<b>Landfills:</b>	0.000000
<b>Primary SIC:</b>	3321	<b>RCRA C Landfill:</b>	0.000000
<b>Primary NAICS:</b>	331511	<b>Other Landfills:</b>	0.000000
<b>Metal:</b>	YES	<b>Land Treatment:</b>	0.000000
<b>Carcinogen:</b>	NO	<b>Surface Impdmnt:</b>	0.000000
<b>Fugitive Air:</b>	0.000000	<b>RCRA Surface IM:</b>	0.000000
<b>Stack Air:</b>	594.000000	<b>Other Surface I:</b>	0.000000
<b>Water:</b>	0.000000	<b>Other Disposal:</b>	0.000000
<b>Chemical:</b>	Manganese		
<b>Industry Sector Code:</b>	331		
<b>Industry Sector:</b>	Primary Metals		
<b>Parent Co Name:</b>	ELECTRON CORP		
<b>On Site Release Total:</b>	594.000000		
<b>Off Site Release Total:</b>	0.000000		
<b>Off Site Recycled Total:</b>	0.000000		
<b>Total Releases:</b>	594.000000		
<b>One Time Release:</b>			

0.000000

**Horizontal Datum:**

NAD83

**CAS No:**

7439-96-5

**PFAS:**

NO

**PBT:**

NO

<b>TRI FD:</b>	80120THLCT5101S	<b>Underground:</b>	0.000000
<b>Federal Facility:</b>	NO	<b>Underground CL I:</b>	0.000000
<b>Cas No Compound ID:</b>	N100	<b>Underground C II-V:</b>	0.000000
<b>Classification:</b>	TRI	<b>Landfills:</b>	0.000000
<b>Primary SIC:</b>	3321	<b>RCRA C Landfill:</b>	0.000000
<b>Primary NAICS:</b>	331511	<b>Other Landfills:</b>	0.000000
<b>Metal:</b>	YES	<b>Land Treatment:</b>	0.000000
<b>Carcinogen:</b>	NO	<b>Surface Impdmnt:</b>	0.000000
<b>Fugitive Air:</b>	0.000000	<b>RCRA Surface IM:</b>	0.000000
<b>Stack Air:</b>	0.000000	<b>Other Surface I:</b>	0.000000
<b>Water:</b>	0.000000	<b>Other Disposal:</b>	0.000000

Map Key	Number of Records	Direction	Distance (mi/ft)	Elev/Diff (ft)	Site	DB
---------	-------------------	-----------	------------------	----------------	------	----

**Chemical:** Copper compounds  
**Industry Sector Code:** 331  
**Industry Sector:** Primary Metals  
**Parent Co Name:** ELECTRON CORP  
**On Site Release Total:** 0.000000  
**Off Site Release Total:** 0.000000  
**Off Site Recycled Total:** 0.000000  
**Total Releases:** 0.000000  
**One Time Release:**

**Horizontal Datum:**

NAD83

**CAS No:**

N100

**PFAS:**

NO

**PBT:**

NO

<b>TRI FD:</b>	80120THLCT5101S	<b>Underground:</b>	0.000000
<b>Federal Facility:</b>	NO	<b>Underground CL I:</b>	0.000000
<b>Cas No Compound ID:</b>	0007440508	<b>Underground C II-V:</b>	0.000000
<b>Classification:</b>	TRI	<b>Landfills:</b>	0.000000
<b>Primary SIC:</b>	3321	<b>RCRA C Landfill:</b>	0.000000
<b>Primary NAICS:</b>	331511	<b>Other Landfills:</b>	0.000000
<b>Metal:</b>	YES	<b>Land Treatment:</b>	0.000000
<b>Carcinogen:</b>	NO	<b>Surface Impdmnt:</b>	0.000000
<b>Fugitive Air:</b>	0.000000	<b>RCRA Surface IM:</b>	0.000000
<b>Stack Air:</b>	0.000000	<b>Other Surface I:</b>	0.000000
<b>Water:</b>	0.000000	<b>Other Disposal:</b>	0.000000

**Chemical:** Copper  
**Industry Sector Code:** 331  
**Industry Sector:** Primary Metals  
**Parent Co Name:** ELECTRON CORP  
**On Site Release Total:** 0.000000  
**Off Site Release Total:** 0.000000  
**Off Site Recycled Total:** 0.000000  
**Total Releases:** 0.000000  
**One Time Release:**

**Horizontal Datum:**

NAD83

**CAS No:**

7440-50-8

**PFAS:**

NO

**PBT:**

NO

<b>TRI FD:</b>	80120THLCT5101S	<b>Underground:</b>	0.000000
<b>Federal Facility:</b>	NO	<b>Underground CL I:</b>	0.000000
<b>Cas No Compound ID:</b>	0000108952	<b>Underground C II-V:</b>	0.000000
<b>Classification:</b>	TRI	<b>Landfills:</b>	0.000000
<b>Primary SIC:</b>	3321	<b>RCRA C Landfill:</b>	0.000000
<b>Primary NAICS:</b>	331511	<b>Other Landfills:</b>	0.000000

Map Key	Number of Records	Direction	Distance (mi/ft)	Elev/Diff (ft)	Site	DB
<b>Metal:</b>	NO				<b>Land Treatment:</b>	0.000000
<b>Carcinogen:</b>	NO				<b>Surface Impdmnt:</b>	0.000000
<b>Fugitive Air:</b>	0.000000				<b>RCRA Surface IM:</b>	0.000000
<b>Stack Air:</b>	0.000000				<b>Other Surface I:</b>	0.000000
<b>Water:</b>	0.000000				<b>Other Disposal:</b>	0.000000
<b>Chemical:</b>		Phenol				
<b>Industry Sector Code:</b>		331				
<b>Industry Sector:</b>		Primary Metals				
<b>Parent Co Name:</b>		ELECTRON CORP				
<b>On Site Release Total:</b>	0.000000					
<b>Off Site Release Total:</b>	0.000000					
<b>Off Site Recycled Total:</b>	0.000000					
<b>Total Releases:</b>	0.000000					
<b>One Time Release:</b>						
<b>Horizontal Datum:</b>						
NAD83						
<b>CAS No:</b>						
108-95-2						
<b>PFAS:</b>						
NO						
<b>PBT:</b>						
NO						
<b>TRI FD:</b>	80120THLCT5101S				<b>Underground:</b>	0.000000
<b>Federal Facility:</b>	NO				<b>Underground CL I:</b>	0.000000
<b>Cas No Compound ID:</b>	N450				<b>Underground C II-V:</b>	0.000000
<b>Classification:</b>	TRI				<b>Landfills:</b>	0.000000
<b>Primary SIC:</b>	3321				<b>RCRA C Landfill:</b>	0.000000
<b>Primary NAICS:</b>	331511				<b>Other Landfills:</b>	0.000000
<b>Metal:</b>	YES				<b>Land Treatment:</b>	0.000000
<b>Carcinogen:</b>	NO				<b>Surface Impdmnt:</b>	0.000000
<b>Fugitive Air:</b>	0.000000				<b>RCRA Surface IM:</b>	0.000000
<b>Stack Air:</b>	594.000000				<b>Other Surface I:</b>	0.000000
<b>Water:</b>	0.000000				<b>Other Disposal:</b>	0.000000
<b>Chemical:</b>		Manganese compounds				
<b>Industry Sector Code:</b>		331				
<b>Industry Sector:</b>		Primary Metals				
<b>Parent Co Name:</b>		ELECTRON CORP				
<b>On Site Release Total:</b>	594.000000					
<b>Off Site Release Total:</b>	0.000000					
<b>Off Site Recycled Total:</b>	0.000000					
<b>Total Releases:</b>	594.000000					
<b>One Time Release:</b>						
0.000000						
<b>Horizontal Datum:</b>						
NAD83						
<b>CAS No:</b>						
N450						
<b>PFAS:</b>						
NO						
<b>PBT:</b>						
NO						

Map Key	Number of Records	Direction	Distance (mi/ft)	Elev/Diff (ft)	Site	DB
<a href="#">80</a>	15 of 15	NNE	0.00 / 0.00	5,341.41 / -6	ELECTRON CORP 5101 S RIO GRANDE ST LITTLETON CO 801201001	AFS

<b>Afs ID:</b>	0800500014	<b>Fed Reportable:</b>	Yes
<b>Plant ID:</b>	37509	<b>Current Hpv:</b>	T
<b>Epa Region:</b>	08	<b>Loc Contrl Region:</b>	
<b>Plant County:</b>	Arapahoe	<b>Afs Gov Fac Code:</b>	0
<b>State No:</b>	08	<b>Operating Status:</b>	X
<b>Primary Sic Code:</b>	3321	<b>Epa Class Code:</b>	SM
<b>Secondary Sic Code:</b>		<b>Epa Complian Stat:</b>	F
<b>Naics Code:</b>	331511	<b>State Comp Status:</b>	F
<b>Afs Gov Facility Des:</b>	PRIVATELY OWNED/OPERATED		
<b>Operating Status Def:</b>	Permanently Closed		
<b>Epa Classification Des:</b>	Potential emissions are below all applicable Major Source enforceable regulations or limitations.		
<b>Epa Compliance Status:</b>	HPV On Schedule (Auto-Generated)		
<b>State Compliance Status:</b>	HPV On Schedule (Auto-Generated)		

#### Actions

<b>Plant ID:</b>	37509	<b>National Actn Type:</b>	5C
<b>Anu1:</b>	31	<b>All Air Prog Codes:</b>	0
<b>Date Achieved:</b>	19950111	<b>Result Code:</b>	MC
<b>Penalty Amount:</b>	0	<b>Pollutant Code:</b>	
<b>Record Updated Dt:</b>	19950601	<b>Violating Poll Cds:</b>	
<b>Creation Date:</b>		<b>Violation Type Cds:</b>	
<b>Key Action No:</b>			
<b>Regional Data Element:</b>			
<b>National Action Desc:</b>	STATE INSPECTION - LEVEL 2 OR GREATER		
<b>All Air Program Def:</b>	0-SIP Source		
<b>Result Def:</b>	IN COMPLIANCE		
<b>Pollutant Def:</b>			
<b>All Violating Poll Def:</b>			
<b>All Violation Type Def:</b>			

#### Actions

<b>Plant ID:</b>	37509	<b>National Actn Type:</b>	5C
<b>Anu1:</b>	42	<b>All Air Prog Codes:</b>	0, V
<b>Date Achieved:</b>	19980728	<b>Result Code:</b>	
<b>Penalty Amount:</b>	0	<b>Pollutant Code:</b>	
<b>Record Updated Dt:</b>	20011219	<b>Violating Poll Cds:</b>	
<b>Creation Date:</b>		<b>Violation Type Cds:</b>	
<b>Key Action No:</b>	00041		
<b>Regional Data Element:</b>			
<b>National Action Desc:</b>	STATE INSPECTION - LEVEL 2 OR GREATER		
<b>All Air Program Def:</b>	0-SIP Source; V-Title V Permits		
<b>Result Def:</b>			
<b>Pollutant Def:</b>			
<b>All Violating Poll Def:</b>			
<b>All Violation Type Def:</b>			

#### Actions

<b>Plant ID:</b>	37509	<b>National Actn Type:</b>	5C
<b>Anu1:</b>	23	<b>All Air Prog Codes:</b>	0
<b>Date Achieved:</b>	19950111	<b>Result Code:</b>	MC
<b>Penalty Amount:</b>	0	<b>Pollutant Code:</b>	
<b>Record Updated Dt:</b>	19950601	<b>Violating Poll Cds:</b>	
<b>Creation Date:</b>		<b>Violation Type Cds:</b>	
<b>Key Action No:</b>			
<b>Regional Data Element:</b>			
<b>National Action Desc:</b>	STATE INSPECTION - LEVEL 2 OR GREATER		



Map Key	Number of Records	Direction	Distance (mi/ft)	Elev/Diff (ft)	Site	DB
<b>All Air Program Def:</b>		0-SIP Source				
<b>Result Def:</b>		IN COMPLIANCE				
<b>Pollutant Def:</b>						
<b>All Violating Poll Def:</b>						
<b>All Violation Type Def:</b>						
<b><u>Actions</u></b>						
<b>Plant ID:</b>	37509				<b>National Actn Type:</b>	5C
<b>Anu1:</b>	35				<b>All Air Prog Codes:</b>	0
<b>Date Achieved:</b>	19950111				<b>Result Code:</b>	MC
<b>Penalty Amount:</b>	0				<b>Pollutant Code:</b>	
<b>Record Updated Dt:</b>	19950601				<b>Violating Poll Cds:</b>	
<b>Creation Date:</b>					<b>Violation Type Cds:</b>	
<b>Key Action No:</b>						
<b>Regional Data Element:</b>						
<b>National Action Desc:</b>		STATE INSPECTION - LEVEL 2 OR GREATER				
<b>All Air Program Def:</b>		0-SIP Source				
<b>Result Def:</b>		IN COMPLIANCE				
<b>Pollutant Def:</b>						
<b>All Violating Poll Def:</b>						
<b>All Violation Type Def:</b>						
<b><u>Actions</u></b>						
<b>Plant ID:</b>	37509				<b>National Actn Type:</b>	5C
<b>Anu1:</b>	16				<b>All Air Prog Codes:</b>	0
<b>Date Achieved:</b>	19940825				<b>Result Code:</b>	MC
<b>Penalty Amount:</b>	0				<b>Pollutant Code:</b>	
<b>Record Updated Dt:</b>	19940929				<b>Violating Poll Cds:</b>	
<b>Creation Date:</b>					<b>Violation Type Cds:</b>	
<b>Key Action No:</b>						
<b>Regional Data Element:</b>						
<b>National Action Desc:</b>		STATE INSPECTION - LEVEL 2 OR GREATER				
<b>All Air Program Def:</b>		0-SIP Source				
<b>Result Def:</b>		IN COMPLIANCE				
<b>Pollutant Def:</b>						
<b>All Violating Poll Def:</b>						
<b>All Violation Type Def:</b>						
<b><u>Actions</u></b>						
<b>Plant ID:</b>	37509				<b>National Actn Type:</b>	5C
<b>Anu1:</b>	36				<b>All Air Prog Codes:</b>	0
<b>Date Achieved:</b>	19950111				<b>Result Code:</b>	MC
<b>Penalty Amount:</b>	0				<b>Pollutant Code:</b>	
<b>Record Updated Dt:</b>	19950601				<b>Violating Poll Cds:</b>	
<b>Creation Date:</b>					<b>Violation Type Cds:</b>	
<b>Key Action No:</b>						
<b>Regional Data Element:</b>						
<b>National Action Desc:</b>		STATE INSPECTION - LEVEL 2 OR GREATER				
<b>All Air Program Def:</b>		0-SIP Source				
<b>Result Def:</b>		IN COMPLIANCE				
<b>Pollutant Def:</b>						
<b>All Violating Poll Def:</b>						
<b>All Violation Type Def:</b>						
<b><u>Actions</u></b>						
<b>Plant ID:</b>	37509				<b>National Actn Type:</b>	5C
<b>Anu1:</b>	28				<b>All Air Prog Codes:</b>	0
<b>Date Achieved:</b>	19950111				<b>Result Code:</b>	MC
<b>Penalty Amount:</b>	0				<b>Pollutant Code:</b>	
<b>Record Updated Dt:</b>	19950601				<b>Violating Poll Cds:</b>	

Map Key	Number of Records	Direction	Distance (mi/ft)	Elev/Diff (ft)	Site	DB
---------	-------------------	-----------	------------------	----------------	------	----

**Creation Date:**  
**Key Action No:**  
**Regional Data Element:**  
**National Action Desc:** STATE INSPECTION - LEVEL 2 OR GREATER  
**All Air Program Def:** 0-SIP Source  
**Result Def:** IN COMPLIANCE  
**Pollutant Def:**  
**All Violating Poll Def:**  
**All Violation Type Def:**

**Actions**

<b>Plant ID:</b>	37509	<b>National Actn Type:</b>	5C
<b>Anu1:</b>	9	<b>All Air Prog Codes:</b>	0
<b>Date Achieved:</b>	19880916	<b>Result Code:</b>	
<b>Penalty Amount:</b>	0	<b>Pollutant Code:</b>	
<b>Record Updated Dt:</b>	19900408	<b>Violating Poll Cds:</b>	
<b>Creation Date:</b>		<b>Violation Type Cds:</b>	

**Key Action No:**  
**Regional Data Element:**  
**National Action Desc:** STATE INSPECTION - LEVEL 2 OR GREATER  
**All Air Program Def:** 0-SIP Source  
**Result Def:**  
**Pollutant Def:**  
**All Violating Poll Def:**  
**All Violation Type Def:**

**Actions**

<b>Plant ID:</b>	37509	<b>National Actn Type:</b>	5C
<b>Anu1:</b>	21	<b>All Air Prog Codes:</b>	0
<b>Date Achieved:</b>	19950111	<b>Result Code:</b>	MC
<b>Penalty Amount:</b>	0	<b>Pollutant Code:</b>	
<b>Record Updated Dt:</b>	19950601	<b>Violating Poll Cds:</b>	
<b>Creation Date:</b>		<b>Violation Type Cds:</b>	

**Key Action No:**  
**Regional Data Element:**  
**National Action Desc:** STATE INSPECTION - LEVEL 2 OR GREATER  
**All Air Program Def:** 0-SIP Source  
**Result Def:** IN COMPLIANCE  
**Pollutant Def:**  
**All Violating Poll Def:**  
**All Violation Type Def:**

**Actions**

<b>Plant ID:</b>	37509	<b>National Actn Type:</b>	5C
<b>Anu1:</b>	15	<b>All Air Prog Codes:</b>	0
<b>Date Achieved:</b>	19930827	<b>Result Code:</b>	
<b>Penalty Amount:</b>	0	<b>Pollutant Code:</b>	
<b>Record Updated Dt:</b>	19931102	<b>Violating Poll Cds:</b>	
<b>Creation Date:</b>		<b>Violation Type Cds:</b>	

**Key Action No:**  
**Regional Data Element:**  
**National Action Desc:** STATE INSPECTION - LEVEL 2 OR GREATER  
**All Air Program Def:** 0-SIP Source  
**Result Def:**  
**Pollutant Def:**  
**All Violating Poll Def:**  
**All Violation Type Def:**

**Actions**

<b>Plant ID:</b>	37509	<b>National Actn Type:</b>	OT
------------------	-------	----------------------------	----

Map Key	Number of Records	Direction	Distance (mi/ft)	Elev/Diff (ft)	Site	DB
Anu1:	49				All Air Prog Codes:	0, V
Date Achieved:	20010110				Result Code:	
Penalty Amount:	0				Pollutant Code:	
Record Updated Dt:	20011219				Violating Poll Cds:	
Creation Date:					Violation Type Cds:	
Key Action No:		00041				
Regional Data Element:						
National Action Desc:		OTHER ADDRESSING ACTION				
All Air Program Def:		0-SIP Source; V-Title V Permits				
Result Def:						
Pollutant Def:						
All Violating Poll Def:						
All Violation Type Def:						

**Actions**

Plant ID:	37509				National Actn Type:	5C
Anu1:	45				All Air Prog Codes:	0, V
Date Achieved:	20000119				Result Code:	MV
Penalty Amount:	0				Pollutant Code:	PT
Record Updated Dt:	20000308				Violating Poll Cds:	
Creation Date:					Violation Type Cds:	
Key Action No:						
Regional Data Element:						
National Action Desc:		STATE INSPECTION - LEVEL 2 OR GREATER				
All Air Program Def:		0-SIP Source; V-Title V Permits				
Result Def:		IN VIOLATION				
Pollutant Def:						
All Violating Poll Def:						
All Violation Type Def:						

**Actions**

Plant ID:	37509				National Actn Type:	FS
Anu1:	48				All Air Prog Codes:	0, V
Date Achieved:	20010817				Result Code:	MC
Penalty Amount:	0				Pollutant Code:	PT
Record Updated Dt:	20021021				Violating Poll Cds:	
Creation Date:					Violation Type Cds:	
Key Action No:						
Regional Data Element:						
National Action Desc:		STATE CONDUCTED FCE/ON-SITE				
All Air Program Def:		0-SIP Source; V-Title V Permits				
Result Def:		IN COMPLIANCE				
Pollutant Def:						
All Violating Poll Def:						
All Violation Type Def:						

**Actions**

Plant ID:	37509				National Actn Type:	5C
Anu1:	27				All Air Prog Codes:	0
Date Achieved:	19950111				Result Code:	MC
Penalty Amount:	0				Pollutant Code:	
Record Updated Dt:	19950601				Violating Poll Cds:	
Creation Date:					Violation Type Cds:	
Key Action No:						
Regional Data Element:						
National Action Desc:		STATE INSPECTION - LEVEL 2 OR GREATER				
All Air Program Def:		0-SIP Source				
Result Def:		IN COMPLIANCE				
Pollutant Def:						
All Violating Poll Def:						
All Violation Type Def:						

Map Key	Number of Records	Direction	Distance (mi/ft)	Elev/Diff (ft)	Site	DB
---------	-------------------	-----------	------------------	----------------	------	----

**Actions**

<b>Plant ID:</b>	37509				<b>National Actn Type:</b>	1A
<b>Anu1:</b>	8				<b>All Air Prog Codes:</b>	0
<b>Date Achieved:</b>	19870917				<b>Result Code:</b>	
<b>Penalty Amount:</b>	0				<b>Pollutant Code:</b>	
<b>Record Updated Dt:</b>	19900408				<b>Violating Poll Cds:</b>	
<b>Creation Date:</b>					<b>Violation Type Cds:</b>	
<b>Key Action No:</b>						
<b>Regional Data Element:</b>						
<b>National Action Desc:</b>		EPA INSPECTION - LEVEL 2 OR GREATER				
<b>All Air Program Def:</b>		0-SIP Source				
<b>Result Def:</b>						
<b>Pollutant Def:</b>						
<b>All Violating Poll Def:</b>						
<b>All Violation Type Def:</b>						

**Actions**

<b>Plant ID:</b>	37509				<b>National Actn Type:</b>	5C
<b>Anu1:</b>	33				<b>All Air Prog Codes:</b>	0
<b>Date Achieved:</b>	19950111				<b>Result Code:</b>	MC
<b>Penalty Amount:</b>	0				<b>Pollutant Code:</b>	
<b>Record Updated Dt:</b>	19950601				<b>Violating Poll Cds:</b>	
<b>Creation Date:</b>					<b>Violation Type Cds:</b>	
<b>Key Action No:</b>						
<b>Regional Data Element:</b>						
<b>National Action Desc:</b>		STATE INSPECTION - LEVEL 2 OR GREATER				
<b>All Air Program Def:</b>		0-SIP Source				
<b>Result Def:</b>		IN COMPLIANCE				
<b>Pollutant Def:</b>						
<b>All Violating Poll Def:</b>						
<b>All Violation Type Def:</b>						

**Actions**

<b>Plant ID:</b>	37509				<b>National Actn Type:</b>	5C
<b>Anu1:</b>	29				<b>All Air Prog Codes:</b>	0
<b>Date Achieved:</b>	19950111				<b>Result Code:</b>	MC
<b>Penalty Amount:</b>	0				<b>Pollutant Code:</b>	
<b>Record Updated Dt:</b>	19950601				<b>Violating Poll Cds:</b>	
<b>Creation Date:</b>					<b>Violation Type Cds:</b>	
<b>Key Action No:</b>						
<b>Regional Data Element:</b>						
<b>National Action Desc:</b>		STATE INSPECTION - LEVEL 2 OR GREATER				
<b>All Air Program Def:</b>		0-SIP Source				
<b>Result Def:</b>		IN COMPLIANCE				
<b>Pollutant Def:</b>						
<b>All Violating Poll Def:</b>						
<b>All Violation Type Def:</b>						

**Actions**

<b>Plant ID:</b>	37509				<b>National Actn Type:</b>	8C
<b>Anu1:</b>	47				<b>All Air Prog Codes:</b>	0, V
<b>Date Achieved:</b>	20010110				<b>Result Code:</b>	
<b>Penalty Amount:</b>	78750				<b>Pollutant Code:</b>	
<b>Record Updated Dt:</b>	20011219				<b>Violating Poll Cds:</b>	
<b>Creation Date:</b>					<b>Violation Type Cds:</b>	
<b>Key Action No:</b>		00041				
<b>Regional Data Element:</b>						
<b>National Action Desc:</b>		STATE ADMINISTRATIVE ORDER ISSUED				
<b>All Air Program Def:</b>		0-SIP Source; V-Title V Permits				
<b>Result Def:</b>						
<b>Pollutant Def:</b>						

Map Key	Number of Records	Direction	Distance (mi/ft)	Elev/Diff (ft)	Site	DB
---------	-------------------	-----------	------------------	----------------	------	----

All Violating Poll Def:  
All Violation Type Def:

**Actions**

<b>Plant ID:</b>	37509	<b>National Actn Type:</b>	5C
<b>Anu1:</b>	24	<b>All Air Prog Codes:</b>	0
<b>Date Achieved:</b>	19950111	<b>Result Code:</b>	MC
<b>Penalty Amount:</b>	0	<b>Pollutant Code:</b>	
<b>Record Updated Dt:</b>	19950601	<b>Violating Poll Cds:</b>	
<b>Creation Date:</b>		<b>Violation Type Cds:</b>	
<b>Key Action No:</b>			
<b>Regional Data Element:</b>			
<b>National Action Desc:</b>	STATE INSPECTION - LEVEL 2 OR GREATER		
<b>All Air Program Def:</b>	0-SIP Source		
<b>Result Def:</b>	IN COMPLIANCE		
<b>Pollutant Def:</b>			
<b>All Violating Poll Def:</b>			
<b>All Violation Type Def:</b>			

**Actions**

<b>Plant ID:</b>	37509	<b>National Actn Type:</b>	5C
<b>Anu1:</b>	40	<b>All Air Prog Codes:</b>	0, V
<b>Date Achieved:</b>	19960820	<b>Result Code:</b>	MV
<b>Penalty Amount:</b>	0	<b>Pollutant Code:</b>	PT
<b>Record Updated Dt:</b>	19961030	<b>Violating Poll Cds:</b>	
<b>Creation Date:</b>		<b>Violation Type Cds:</b>	
<b>Key Action No:</b>			
<b>Regional Data Element:</b>			
<b>National Action Desc:</b>	STATE INSPECTION - LEVEL 2 OR GREATER		
<b>All Air Program Def:</b>	0-SIP Source; V-Title V Permits		
<b>Result Def:</b>	IN VIOLATION		
<b>Pollutant Def:</b>			
<b>All Violating Poll Def:</b>			
<b>All Violation Type Def:</b>			

**Actions**

<b>Plant ID:</b>	37509	<b>National Actn Type:</b>	5C
<b>Anu1:</b>	39	<b>All Air Prog Codes:</b>	0
<b>Date Achieved:</b>	19950816	<b>Result Code:</b>	MC
<b>Penalty Amount:</b>	0	<b>Pollutant Code:</b>	
<b>Record Updated Dt:</b>	19951012	<b>Violating Poll Cds:</b>	
<b>Creation Date:</b>		<b>Violation Type Cds:</b>	
<b>Key Action No:</b>			
<b>Regional Data Element:</b>			
<b>National Action Desc:</b>	STATE INSPECTION - LEVEL 2 OR GREATER		
<b>All Air Program Def:</b>	0-SIP Source		
<b>Result Def:</b>	IN COMPLIANCE		
<b>Pollutant Def:</b>			
<b>All Violating Poll Def:</b>			
<b>All Violation Type Def:</b>			

**Actions**

<b>Plant ID:</b>	37509	<b>National Actn Type:</b>	VL
<b>Anu1:</b>	43	<b>All Air Prog Codes:</b>	0, V
<b>Date Achieved:</b>	19990623	<b>Result Code:</b>	
<b>Penalty Amount:</b>	0	<b>Pollutant Code:</b>	
<b>Record Updated Dt:</b>	20011219	<b>Violating Poll Cds:</b>	
<b>Creation Date:</b>		<b>Violation Type Cds:</b>	
<b>Key Action No:</b>	00041		
<b>Regional Data Element:</b>			

Map Key	Number of Records	Direction	Distance (mi/ft)	Elev/Diff (ft)	Site	DB
---------	-------------------	-----------	------------------	----------------	------	----

**National Action Desc:** STATE REPORTED AS ADDED  
**All Air Program Def:** 0-SIP Source; V-Title V Permits  
**Result Def:**  
**Pollutant Def:**  
**All Violating Poll Def:**  
**All Violation Type Def:**

**Actions**

<b>Plant ID:</b>	37509	<b>National Actn Type:</b>	5C
<b>Anu1:</b>	3	<b>All Air Prog Codes:</b>	0
<b>Date Achieved:</b>	19830726	<b>Result Code:</b>	
<b>Penalty Amount:</b>	0	<b>Pollutant Code:</b>	
<b>Record Updated Dt:</b>	19900408	<b>Violating Poll Cds:</b>	
<b>Creation Date:</b>		<b>Violation Type Cds:</b>	
<b>Key Action No:</b>			
<b>Regional Data Element:</b>			
<b>National Action Desc:</b>	STATE INSPECTION - LEVEL 2 OR GREATER		
<b>All Air Program Def:</b>	0-SIP Source		
<b>Result Def:</b>			
<b>Pollutant Def:</b>			
<b>All Violating Poll Def:</b>			
<b>All Violation Type Def:</b>			

**Actions**

<b>Plant ID:</b>	37509	<b>National Actn Type:</b>	5C
<b>Anu1:</b>	10	<b>All Air Prog Codes:</b>	0
<b>Date Achieved:</b>	19891002	<b>Result Code:</b>	
<b>Penalty Amount:</b>	0	<b>Pollutant Code:</b>	
<b>Record Updated Dt:</b>	19900419	<b>Violating Poll Cds:</b>	
<b>Creation Date:</b>		<b>Violation Type Cds:</b>	
<b>Key Action No:</b>			
<b>Regional Data Element:</b>			
<b>National Action Desc:</b>	STATE INSPECTION - LEVEL 2 OR GREATER		
<b>All Air Program Def:</b>	0-SIP Source		
<b>Result Def:</b>			
<b>Pollutant Def:</b>			
<b>All Violating Poll Def:</b>			
<b>All Violation Type Def:</b>			

**Actions**

<b>Plant ID:</b>	37509	<b>National Actn Type:</b>	5C
<b>Anu1:</b>	14	<b>All Air Prog Codes:</b>	0
<b>Date Achieved:</b>	19920827	<b>Result Code:</b>	
<b>Penalty Amount:</b>	0	<b>Pollutant Code:</b>	
<b>Record Updated Dt:</b>	19921202	<b>Violating Poll Cds:</b>	
<b>Creation Date:</b>		<b>Violation Type Cds:</b>	
<b>Key Action No:</b>			
<b>Regional Data Element:</b>			
<b>National Action Desc:</b>	STATE INSPECTION - LEVEL 2 OR GREATER		
<b>All Air Program Def:</b>	0-SIP Source		
<b>Result Def:</b>			
<b>Pollutant Def:</b>			
<b>All Violating Poll Def:</b>			
<b>All Violation Type Def:</b>			

**Actions**

<b>Plant ID:</b>	37509	<b>National Actn Type:</b>	5C
<b>Anu1:</b>	22	<b>All Air Prog Codes:</b>	0
<b>Date Achieved:</b>	19950111	<b>Result Code:</b>	MC
<b>Penalty Amount:</b>	0	<b>Pollutant Code:</b>	

Map Key	Number of Records	Direction	Distance (mi/ft)	Elev/Diff (ft)	Site	DB
---------	-------------------	-----------	------------------	----------------	------	----

<b>Record Updated Dt:</b>	19950601				<b>Violating Poll Cds:</b>	
<b>Creation Date:</b>					<b>Violation Type Cds:</b>	
<b>Key Action No:</b>						
<b>Regional Data Element:</b>						
<b>National Action Desc:</b>		STATE INSPECTION - LEVEL 2 OR GREATER				
<b>All Air Program Def:</b>		0-SIP Source				
<b>Result Def:</b>		IN COMPLIANCE				
<b>Pollutant Def:</b>						
<b>All Violating Poll Def:</b>						
<b>All Violation Type Def:</b>						

**Actions**

<b>Plant ID:</b>	37509				<b>National Actn Type:</b>	5C
<b>Anu1:</b>	11				<b>All Air Prog Codes:</b>	0
<b>Date Achieved:</b>	19891002				<b>Result Code:</b>	
<b>Penalty Amount:</b>	0				<b>Pollutant Code:</b>	
<b>Record Updated Dt:</b>	19900419				<b>Violating Poll Cds:</b>	
<b>Creation Date:</b>					<b>Violation Type Cds:</b>	
<b>Key Action No:</b>						
<b>Regional Data Element:</b>						
<b>National Action Desc:</b>		STATE INSPECTION - LEVEL 2 OR GREATER				
<b>All Air Program Def:</b>		0-SIP Source				
<b>Result Def:</b>						
<b>Pollutant Def:</b>						
<b>All Violating Poll Def:</b>						
<b>All Violation Type Def:</b>						

**Actions**

<b>Plant ID:</b>	37509				<b>National Actn Type:</b>	5C
<b>Anu1:</b>	19				<b>All Air Prog Codes:</b>	0
<b>Date Achieved:</b>	19950111				<b>Result Code:</b>	MC
<b>Penalty Amount:</b>	0				<b>Pollutant Code:</b>	
<b>Record Updated Dt:</b>	19950601				<b>Violating Poll Cds:</b>	
<b>Creation Date:</b>					<b>Violation Type Cds:</b>	
<b>Key Action No:</b>						
<b>Regional Data Element:</b>						
<b>National Action Desc:</b>		STATE INSPECTION - LEVEL 2 OR GREATER				
<b>All Air Program Def:</b>		0-SIP Source				
<b>Result Def:</b>		IN COMPLIANCE				
<b>Pollutant Def:</b>						
<b>All Violating Poll Def:</b>						
<b>All Violation Type Def:</b>						

**Actions**

<b>Plant ID:</b>	37509				<b>National Actn Type:</b>	5C
<b>Anu1:</b>	1				<b>All Air Prog Codes:</b>	0
<b>Date Achieved:</b>	19810602				<b>Result Code:</b>	01
<b>Penalty Amount:</b>	0				<b>Pollutant Code:</b>	
<b>Record Updated Dt:</b>	19900408				<b>Violating Poll Cds:</b>	
<b>Creation Date:</b>					<b>Violation Type Cds:</b>	
<b>Key Action No:</b>						
<b>Regional Data Element:</b>	0					
<b>National Action Desc:</b>		STATE INSPECTION - LEVEL 2 OR GREATER				
<b>All Air Program Def:</b>		0-SIP Source				
<b>Result Def:</b>						
<b>Pollutant Def:</b>						
<b>All Violating Poll Def:</b>						
<b>All Violation Type Def:</b>						

**Actions**

Map Key	Number of Records	Direction	Distance (mi/ft)	Elev/Diff (ft)	Site	DB
---------	-------------------	-----------	------------------	----------------	------	----

<b>Plant ID:</b>	37509				<b>National Actn Type:</b>	5C
<b>Anu1:</b>	18				<b>All Air Prog Codes:</b>	0
<b>Date Achieved:</b>	19950111				<b>Result Code:</b>	MC
<b>Penalty Amount:</b>	0				<b>Pollutant Code:</b>	
<b>Record Updated Dt:</b>	19950601				<b>Violating Poll Cds:</b>	
<b>Creation Date:</b>					<b>Violation Type Cds:</b>	
<b>Key Action No:</b>						
<b>Regional Data Element:</b>						
<b>National Action Desc:</b>		STATE INSPECTION - LEVEL 2 OR GREATER				
<b>All Air Program Def:</b>		0-SIP Source				
<b>Result Def:</b>		IN COMPLIANCE				
<b>Pollutant Def:</b>						
<b>All Violating Poll Def:</b>						
<b>All Violation Type Def:</b>						

**Actions**

<b>Plant ID:</b>	37509				<b>National Actn Type:</b>	5C
<b>Anu1:</b>	37				<b>All Air Prog Codes:</b>	0
<b>Date Achieved:</b>	19950111				<b>Result Code:</b>	MC
<b>Penalty Amount:</b>	0				<b>Pollutant Code:</b>	
<b>Record Updated Dt:</b>	19950601				<b>Violating Poll Cds:</b>	
<b>Creation Date:</b>					<b>Violation Type Cds:</b>	
<b>Key Action No:</b>						
<b>Regional Data Element:</b>						
<b>National Action Desc:</b>		STATE INSPECTION - LEVEL 2 OR GREATER				
<b>All Air Program Def:</b>		0-SIP Source				
<b>Result Def:</b>		IN COMPLIANCE				
<b>Pollutant Def:</b>						
<b>All Violating Poll Def:</b>						
<b>All Violation Type Def:</b>						

**Actions**

<b>Plant ID:</b>	37509				<b>National Actn Type:</b>	5C
<b>Anu1:</b>	20				<b>All Air Prog Codes:</b>	0
<b>Date Achieved:</b>	19950111				<b>Result Code:</b>	MC
<b>Penalty Amount:</b>	0				<b>Pollutant Code:</b>	
<b>Record Updated Dt:</b>	19950601				<b>Violating Poll Cds:</b>	
<b>Creation Date:</b>					<b>Violation Type Cds:</b>	
<b>Key Action No:</b>						
<b>Regional Data Element:</b>						
<b>National Action Desc:</b>		STATE INSPECTION - LEVEL 2 OR GREATER				
<b>All Air Program Def:</b>		0-SIP Source				
<b>Result Def:</b>		IN COMPLIANCE				
<b>Pollutant Def:</b>						
<b>All Violating Poll Def:</b>						
<b>All Violation Type Def:</b>						

**Actions**

<b>Plant ID:</b>	37509				<b>National Actn Type:</b>	6C
<b>Anu1:</b>	44				<b>All Air Prog Codes:</b>	0, V
<b>Date Achieved:</b>	19980730				<b>Result Code:</b>	MC
<b>Penalty Amount:</b>	0				<b>Pollutant Code:</b>	PT
<b>Record Updated Dt:</b>	20000203				<b>Violating Poll Cds:</b>	VOC
<b>Creation Date:</b>					<b>Violation Type Cds:</b>	
<b>Key Action No:</b>						
<b>Regional Data Element:</b>						
<b>National Action Desc:</b>		ST SOURCE TEST CONDUCTED				
<b>All Air Program Def:</b>		0-SIP Source; V-Title V Permits				
<b>Result Def:</b>		IN COMPLIANCE				
<b>Pollutant Def:</b>						
<b>All Violating Poll Def:</b>						
<b>All Violation Type Def:</b>						



Map Key	Number of Records	Direction	Distance (mi/ft)	Elev/Diff (ft)	Site	DB
---------	-------------------	-----------	------------------	----------------	------	----

**Actions**

<b>Plant ID:</b>	37509	<b>National Actn Type:</b>	5C
<b>Anu1:</b>	32	<b>All Air Prog Codes:</b>	0
<b>Date Achieved:</b>	19950111	<b>Result Code:</b>	MC
<b>Penalty Amount:</b>	0	<b>Pollutant Code:</b>	
<b>Record Updated Dt:</b>	19950601	<b>Violating Poll Cds:</b>	
<b>Creation Date:</b>		<b>Violation Type Cds:</b>	
<b>Key Action No:</b>			
<b>Regional Data Element:</b>			
<b>National Action Desc:</b>	STATE INSPECTION - LEVEL 2 OR GREATER		
<b>All Air Program Def:</b>	0-SIP Source		
<b>Result Def:</b>	IN COMPLIANCE		
<b>Pollutant Def:</b>			
<b>All Violating Poll Def:</b>			
<b>All Violation Type Def:</b>			

**Actions**

<b>Plant ID:</b>	37509	<b>National Actn Type:</b>	5C
<b>Anu1:</b>	26	<b>All Air Prog Codes:</b>	0
<b>Date Achieved:</b>	19950111	<b>Result Code:</b>	MC
<b>Penalty Amount:</b>	0	<b>Pollutant Code:</b>	
<b>Record Updated Dt:</b>	19950601	<b>Violating Poll Cds:</b>	
<b>Creation Date:</b>		<b>Violation Type Cds:</b>	
<b>Key Action No:</b>			
<b>Regional Data Element:</b>			
<b>National Action Desc:</b>	STATE INSPECTION - LEVEL 2 OR GREATER		
<b>All Air Program Def:</b>	0-SIP Source		
<b>Result Def:</b>	IN COMPLIANCE		
<b>Pollutant Def:</b>			
<b>All Violating Poll Def:</b>			
<b>All Violation Type Def:</b>			

**Actions**

<b>Plant ID:</b>	37509	<b>National Actn Type:</b>	2E
<b>Anu1:</b>	41	<b>All Air Prog Codes:</b>	0, V
<b>Date Achieved:</b>	19980828	<b>Result Code:</b>	MV
<b>Penalty Amount:</b>	0	<b>Pollutant Code:</b>	
<b>Record Updated Dt:</b>	20011219	<b>Violating Poll Cds:</b>	VOC
<b>Creation Date:</b>		<b>Violation Type Cds:</b>	
<b>Key Action No:</b>	00041		
<b>Regional Data Element:</b>			
<b>National Action Desc:</b>	STATE DAY ZERO		
<b>All Air Program Def:</b>	0-SIP Source; V-Title V Permits		
<b>Result Def:</b>	IN VIOLATION		
<b>Pollutant Def:</b>			
<b>All Violating Poll Def:</b>			
<b>All Violation Type Def:</b>			

**Actions**

<b>Plant ID:</b>	37509	<b>National Actn Type:</b>	5C
<b>Anu1:</b>	30	<b>All Air Prog Codes:</b>	0
<b>Date Achieved:</b>	19950111	<b>Result Code:</b>	MC
<b>Penalty Amount:</b>	0	<b>Pollutant Code:</b>	
<b>Record Updated Dt:</b>	19950601	<b>Violating Poll Cds:</b>	
<b>Creation Date:</b>		<b>Violation Type Cds:</b>	
<b>Key Action No:</b>			
<b>Regional Data Element:</b>			
<b>National Action Desc:</b>	STATE INSPECTION - LEVEL 2 OR GREATER		
<b>All Air Program Def:</b>	0-SIP Source		

Map Key	Number of Records	Direction	Distance (mi/ft)	Elev/Diff (ft)	Site	DB
---------	-------------------	-----------	------------------	----------------	------	----

Result Def: IN COMPLIANCE  
 Pollutant Def:  
 All Violating Poll Def:  
 All Violation Type Def:

**Actions**

Plant ID:	37509	National Actn Type:	5C
Anu1:	4	All Air Prog Codes:	0
Date Achieved:	19840924	Result Code:	
Penalty Amount:	0	Pollutant Code:	
Record Updated Dt:	19900408	Violating Poll Cds:	
Creation Date:		Violation Type Cds:	
Key Action No:			
Regional Data Element:			
National Action Desc:	STATE INSPECTION - LEVEL 2 OR GREATER		
All Air Program Def:	0-SIP Source		
Result Def:			
Pollutant Def:			
All Violating Poll Def:			
All Violation Type Def:			

**Actions**

Plant ID:	37509	National Actn Type:	5C
Anu1:	6	All Air Prog Codes:	0
Date Achieved:	19860924	Result Code:	
Penalty Amount:	0	Pollutant Code:	
Record Updated Dt:	19900408	Violating Poll Cds:	
Creation Date:		Violation Type Cds:	
Key Action No:			
Regional Data Element:			
National Action Desc:	STATE INSPECTION - LEVEL 2 OR GREATER		
All Air Program Def:	0-SIP Source		
Result Def:			
Pollutant Def:			
All Violating Poll Def:			
All Violation Type Def:			

**Actions**

Plant ID:	37509	National Actn Type:	5C
Anu1:	12	All Air Prog Codes:	0
Date Achieved:	19900510	Result Code:	
Penalty Amount:	0	Pollutant Code:	
Record Updated Dt:	19900724	Violating Poll Cds:	
Creation Date:		Violation Type Cds:	
Key Action No:			
Regional Data Element:			
National Action Desc:	STATE INSPECTION - LEVEL 2 OR GREATER		
All Air Program Def:	0-SIP Source		
Result Def:			
Pollutant Def:			
All Violating Poll Def:			
All Violation Type Def:			

**Actions**

Plant ID:	37509	National Actn Type:	5C
Anu1:	34	All Air Prog Codes:	0
Date Achieved:	19950111	Result Code:	MC
Penalty Amount:	0	Pollutant Code:	
Record Updated Dt:	19950601	Violating Poll Cds:	
Creation Date:		Violation Type Cds:	

Map Key	Number of Records	Direction	Distance (mi/ft)	Elev/Diff (ft)	Site	DB
---------	-------------------	-----------	------------------	----------------	------	----

**Key Action No:**  
**Regional Data Element:**  
**National Action Desc:** STATE INSPECTION - LEVEL 2 OR GREATER  
**All Air Program Def:** 0-SIP Source  
**Result Def:** IN COMPLIANCE  
**Pollutant Def:**  
**All Violating Poll Def:**  
**All Violation Type Def:**

**Actions**

<b>Plant ID:</b>	37509	<b>National Actn Type:</b>	5C
<b>Anu1:</b>	7	<b>All Air Prog Codes:</b>	0
<b>Date Achieved:</b>	19870917	<b>Result Code:</b>	
<b>Penalty Amount:</b>	0	<b>Pollutant Code:</b>	
<b>Record Updated Dt:</b>	19900408	<b>Violating Poll Cds:</b>	
<b>Creation Date:</b>		<b>Violation Type Cds:</b>	

**Key Action No:**  
**Regional Data Element:**  
**National Action Desc:** STATE INSPECTION - LEVEL 2 OR GREATER  
**All Air Program Def:** 0-SIP Source  
**Result Def:**  
**Pollutant Def:**  
**All Violating Poll Def:**  
**All Violation Type Def:**

**Actions**

<b>Plant ID:</b>	37509	<b>National Actn Type:</b>	5C
<b>Anu1:</b>	5	<b>All Air Prog Codes:</b>	0
<b>Date Achieved:</b>	19850920	<b>Result Code:</b>	
<b>Penalty Amount:</b>	0	<b>Pollutant Code:</b>	
<b>Record Updated Dt:</b>	19900408	<b>Violating Poll Cds:</b>	
<b>Creation Date:</b>		<b>Violation Type Cds:</b>	

**Key Action No:**  
**Regional Data Element:**  
**National Action Desc:** STATE INSPECTION - LEVEL 2 OR GREATER  
**All Air Program Def:** 0-SIP Source  
**Result Def:**  
**Pollutant Def:**  
**All Violating Poll Def:**  
**All Violation Type Def:**

**Actions**

<b>Plant ID:</b>	37509	<b>National Actn Type:</b>	5C
<b>Anu1:</b>	38	<b>All Air Prog Codes:</b>	0
<b>Date Achieved:</b>	19950111	<b>Result Code:</b>	MC
<b>Penalty Amount:</b>	0	<b>Pollutant Code:</b>	
<b>Record Updated Dt:</b>	19951012	<b>Violating Poll Cds:</b>	
<b>Creation Date:</b>		<b>Violation Type Cds:</b>	

**Key Action No:**  
**Regional Data Element:**  
**National Action Desc:** STATE INSPECTION - LEVEL 2 OR GREATER  
**All Air Program Def:** 0-SIP Source  
**Result Def:** IN COMPLIANCE  
**Pollutant Def:**  
**All Violating Poll Def:**  
**All Violation Type Def:**

**Actions**

<b>Plant ID:</b>	37509	<b>National Actn Type:</b>	5C
<b>Anu1:</b>	13	<b>All Air Prog Codes:</b>	0

Map Key	Number of Records	Direction	Distance (mi/ft)	Elev/Diff (ft)	Site	DB
---------	-------------------	-----------	------------------	----------------	------	----

<b>Date Achieved:</b>	19910822				<b>Result Code:</b>	
<b>Penalty Amount:</b>	0				<b>Pollutant Code:</b>	
<b>Record Updated Dt:</b>	19911227				<b>Violating Poll Cds:</b>	
<b>Creation Date:</b>					<b>Violation Type Cds:</b>	
<b>Key Action No:</b>						
<b>Regional Data Element:</b>						
<b>National Action Desc:</b>		STATE INSPECTION - LEVEL 2 OR GREATER				
<b>All Air Program Def:</b>		0-SIP Source				
<b>Result Def:</b>						
<b>Pollutant Def:</b>						
<b>All Violating Poll Def:</b>						
<b>All Violation Type Def:</b>						

**Actions**

<b>Plant ID:</b>	37509				<b>National Actn Type:</b>	OT
<b>Anu1:</b>	46				<b>All Air Prog Codes:</b>	0, V
<b>Date Achieved:</b>	19990623				<b>Result Code:</b>	
<b>Penalty Amount:</b>	0				<b>Pollutant Code:</b>	
<b>Record Updated Dt:</b>	20011219				<b>Violating Poll Cds:</b>	
<b>Creation Date:</b>					<b>Violation Type Cds:</b>	
<b>Key Action No:</b>		00041				
<b>Regional Data Element:</b>						
<b>National Action Desc:</b>		OTHER ADDRESSING ACTION				
<b>All Air Program Def:</b>		0-SIP Source; V-Title V Permits				
<b>Result Def:</b>						
<b>Pollutant Def:</b>						
<b>All Violating Poll Def:</b>						
<b>All Violation Type Def:</b>						

**Actions**

<b>Plant ID:</b>	37509				<b>National Actn Type:</b>	5C
<b>Anu1:</b>	2				<b>All Air Prog Codes:</b>	0
<b>Date Achieved:</b>	19820213				<b>Result Code:</b>	01
<b>Penalty Amount:</b>	0				<b>Pollutant Code:</b>	
<b>Record Updated Dt:</b>	19900408				<b>Violating Poll Cds:</b>	
<b>Creation Date:</b>					<b>Violation Type Cds:</b>	
<b>Key Action No:</b>						
<b>Regional Data Element:</b>						
<b>National Action Desc:</b>		STATE INSPECTION - LEVEL 2 OR GREATER				
<b>All Air Program Def:</b>		0-SIP Source				
<b>Result Def:</b>						
<b>Pollutant Def:</b>						
<b>All Violating Poll Def:</b>						
<b>All Violation Type Def:</b>						

**Actions**

<b>Plant ID:</b>	37509				<b>National Actn Type:</b>	5C
<b>Anu1:</b>	25				<b>All Air Prog Codes:</b>	0
<b>Date Achieved:</b>	19950111				<b>Result Code:</b>	MC
<b>Penalty Amount:</b>	0				<b>Pollutant Code:</b>	
<b>Record Updated Dt:</b>	19950601				<b>Violating Poll Cds:</b>	
<b>Creation Date:</b>					<b>Violation Type Cds:</b>	
<b>Key Action No:</b>						
<b>Regional Data Element:</b>						
<b>National Action Desc:</b>		STATE INSPECTION - LEVEL 2 OR GREATER				
<b>All Air Program Def:</b>		0-SIP Source				
<b>Result Def:</b>		IN COMPLIANCE				
<b>Pollutant Def:</b>						
<b>All Violating Poll Def:</b>						
<b>All Violation Type Def:</b>						

Map Key	Number of Records	Direction	Distance (mi/ft)	Elev/Diff (ft)	Site	DB
---------	-------------------	-----------	------------------	----------------	------	----

**Historical Compliance - Air Program Level**

**Air Program Code:** 0  
**Air Program Code Ref:** SIP Source  
**Historical Compliance Date:** 0604, 0701, 0702, 0703, 0704, 0801, 0802, 0803, 0804, 0901, 0902, 0903, 0904, 1001, 1002, 1003, 1004, 1101  
**Historical Compliance Status:** 9  
**Historical Compliance Stat Ref:** In Compliance - Shut Down

**Historical Compliance - Air Program Level**

**Air Program Code:** V  
**Air Program Code Ref:** Title V Permits  
**Historical Compliance Date:** 0604, 0701, 0702, 0703, 0704, 0801, 0802, 0803, 0804, 0901, 0902, 0903, 0904, 1001, 1002, 1003, 1004, 1101  
**Historical Compliance Status:** C  
**Historical Compliance Stat Ref:** In Compliance With Procedural Requirements

**Historical Compliance - Air Program Level**

**Air Program Code:** V  
**Air Program Code Ref:** Title V Permits  
**Historical Compliance Date:** 1102, 1103, 1104, 1201, 1202, 1203, 1204, 1301, 1302, 1303, 1304, 1401, 1402, 1403  
**Historical Compliance Status:** F  
**Historical Compliance Stat Ref:** HPV On Schedule (Auto-Generated)

**Historical Compliance - Air Program Level**

**Air Program Code:** 0  
**Air Program Code Ref:** SIP Source  
**Historical Compliance Date:** 1102, 1103, 1104, 1201, 1202, 1203, 1204, 1301, 1302, 1303, 1304, 1401, 1402, 1403  
**Historical Compliance Status:** F  
**Historical Compliance Stat Ref:** HPV On Schedule (Auto-Generated)

**Historical High Priority Violation Status**

**Hpv Dayzero Type:** 2E  
**Hpv Dayzero Desc:** STATE DAY ZERO  
**Hpv Dayzero Date:** 08/28/1998  
**Hpv Resolved Type:**  
**Hpv Resolved Desc:**  
**Hpv Resolved Date:**

**Air Program**

<b>Plant ID:</b> 37509	<b>Poll Classificatn:</b> SM
<b>Air Program Code:</b> V	<b>Poll Compli Status:</b> C
<b>Air Program Status:</b> X	<b>Epa Class Code:</b> SM
<b>Pollutant Code:</b> PT	<b>Epa Compli Status:</b> C
<b>Chemical Abstract Service Nbr:</b>	
<b>Air Program Code Subparts:</b>	
<b>Air Program Code Ref:</b> Title V Permits	
<b>Epa Classification Code Ref:</b> Potential emissions are below all applicable Major Source enforceable regulations or limitations.	
<b>Epa Compliance Status Ref:</b> In Compliance With Procedural Requirements	
<b>Pollutant Code Ref:</b>	
<b>Pollutant Classification Ref:</b> Potential emissions are below all applicable Major Source enforceable regulations or limitations.	
<b>Pollutant Complian Status Ref:</b> In Compliance With Procedural Requirements	

**Air Program**

<b>Plant ID:</b> 37509	<b>Poll Classificatn:</b> SM
<b>Air Program Code:</b> V	<b>Poll Compli Status:</b> F
<b>Air Program Status:</b> X	<b>Epa Class Code:</b> SM

Map Key	Number of Records	Direction	Distance (mi/ft)	Elev/Diff (ft)	Site	DB
<b>Pollutant Code:</b>	VOC				<b>Epa Compli Status:</b>	C
<b>Chemical Abstract Service Nbr:</b>						
<b>Air Program Code Subparts:</b>						
<b>Air Program Code Ref:</b>		Title V Permits				
<b>Epa Classification Code Ref:</b>		Potential emissions are below all applicable Major Source enforceable regulations or limitations.				
<b>Epa Compliance Status Ref:</b>		In Compliance With Procedural Requirements				
<b>Pollutant Code Ref:</b>						
<b>Pollutant Classification Ref:</b>		Potential emissions are below all applicable Major Source enforceable regulations or limitations.				
<b>Pollutant Complian Status Ref:</b>		HPV On Schedule (Auto-Generated)				

**Air Program**

<b>Plant ID:</b>	37509				<b>Poll Classificatn:</b>	SM
<b>Air Program Code:</b>	V				<b>Poll Compli Status:</b>	C
<b>Air Program Status:</b>	X				<b>Epa Class Code:</b>	SM
<b>Pollutant Code:</b>					<b>Epa Compli Status:</b>	C
<b>Chemical Abstract Service Nbr:</b>		100425				
<b>Air Program Code Subparts:</b>						
<b>Air Program Code Ref:</b>		Title V Permits				
<b>Epa Classification Code Ref:</b>		Potential emissions are below all applicable Major Source enforceable regulations or limitations.				
<b>Epa Compliance Status Ref:</b>		In Compliance With Procedural Requirements				
<b>Pollutant Code Ref:</b>						
<b>Pollutant Classification Ref:</b>		Potential emissions are below all applicable Major Source enforceable regulations or limitations.				
<b>Pollutant Complian Status Ref:</b>		In Compliance With Procedural Requirements				

**Air Program**

<b>Plant ID:</b>	37509				<b>Poll Classificatn:</b>	SM
<b>Air Program Code:</b>	0				<b>Poll Compli Status:</b>	9
<b>Air Program Status:</b>	X				<b>Epa Class Code:</b>	SM
<b>Pollutant Code:</b>	CO				<b>Epa Compli Status:</b>	9
<b>Chemical Abstract Service Nbr:</b>						
<b>Air Program Code Subparts:</b>						
<b>Air Program Code Ref:</b>		SIP Source				
<b>Epa Classification Code Ref:</b>		Potential emissions are below all applicable Major Source enforceable regulations or limitations.				
<b>Epa Compliance Status Ref:</b>		In Compliance - Shut Down				
<b>Pollutant Code Ref:</b>						
<b>Pollutant Classification Ref:</b>		Potential emissions are below all applicable Major Source enforceable regulations or limitations.				
<b>Pollutant Complian Status Ref:</b>		In Compliance - Shut Down				

**Air Program**

<b>Plant ID:</b>	37509				<b>Poll Classificatn:</b>	SM
<b>Air Program Code:</b>	V				<b>Poll Compli Status:</b>	C
<b>Air Program Status:</b>	X				<b>Epa Class Code:</b>	SM
<b>Pollutant Code:</b>	PM10				<b>Epa Compli Status:</b>	C
<b>Chemical Abstract Service Nbr:</b>						
<b>Air Program Code Subparts:</b>						
<b>Air Program Code Ref:</b>		Title V Permits				
<b>Epa Classification Code Ref:</b>		Potential emissions are below all applicable Major Source enforceable regulations or limitations.				
<b>Epa Compliance Status Ref:</b>		In Compliance With Procedural Requirements				
<b>Pollutant Code Ref:</b>		Particulate Matter < 10 Um				
<b>Pollutant Classification Ref:</b>		Potential emissions are below all applicable Major Source enforceable regulations or limitations.				
<b>Pollutant Complian Status Ref:</b>		In Compliance With Procedural Requirements				

**Air Program**

<b>Plant ID:</b>	37509				<b>Poll Classificatn:</b>	SM
<b>Air Program Code:</b>	0				<b>Poll Compli Status:</b>	F
<b>Air Program Status:</b>	X				<b>Epa Class Code:</b>	SM

Map Key	Number of Records	Direction	Distance (mi/ft)	Elev/Diff (ft)	Site	DB
---------	-------------------	-----------	------------------	----------------	------	----

<b>Pollutant Code:</b>	VOC				<b>Epa Compli Status:</b>	9
<b>Chemical Abstract Service Nbr:</b>						
<b>Air Program Code Subparts:</b>						
<b>Air Program Code Ref:</b>		SIP Source				
<b>Epa Classification Code Ref:</b>		Potential emissions are below all applicable Major Source enforceable regulations or limitations.				
<b>Epa Compliance Status Ref:</b>		In Compliance - Shut Down				
<b>Pollutant Code Ref:</b>						
<b>Pollutant Classification Ref:</b>		Potential emissions are below all applicable Major Source enforceable regulations or limitations.				
<b>Pollutant Complian Status Ref:</b>		HPV On Schedule (Auto-Generated)				

**Air Program**

<b>Plant ID:</b>	37509				<b>Poll Classificatn:</b>	SM
<b>Air Program Code:</b>	0				<b>Poll Compli Status:</b>	9
<b>Air Program Status:</b>	X				<b>Epa Class Code:</b>	SM
<b>Pollutant Code:</b>	PT				<b>Epa Compli Status:</b>	9
<b>Chemical Abstract Service Nbr:</b>						
<b>Air Program Code Subparts:</b>						
<b>Air Program Code Ref:</b>		SIP Source				
<b>Epa Classification Code Ref:</b>		Potential emissions are below all applicable Major Source enforceable regulations or limitations.				
<b>Epa Compliance Status Ref:</b>		In Compliance - Shut Down				
<b>Pollutant Code Ref:</b>						
<b>Pollutant Classification Ref:</b>		Potential emissions are below all applicable Major Source enforceable regulations or limitations.				
<b>Pollutant Complian Status Ref:</b>		In Compliance - Shut Down				

**Air Program**

<b>Plant ID:</b>	37509				<b>Poll Classificatn:</b>	SM
<b>Air Program Code:</b>	V				<b>Poll Compli Status:</b>	9
<b>Air Program Status:</b>	X				<b>Epa Class Code:</b>	SM
<b>Pollutant Code:</b>	THAP				<b>Epa Compli Status:</b>	C
<b>Chemical Abstract Service Nbr:</b>						
<b>Air Program Code Subparts:</b>						
<b>Air Program Code Ref:</b>		Title V Permits				
<b>Epa Classification Code Ref:</b>		Potential emissions are below all applicable Major Source enforceable regulations or limitations.				
<b>Epa Compliance Status Ref:</b>		In Compliance With Procedural Requirements				
<b>Pollutant Code Ref:</b>						
<b>Pollutant Classification Ref:</b>		Potential emissions are below all applicable Major Source enforceable regulations or limitations.				
<b>Pollutant Complian Status Ref:</b>		In Compliance - Shut Down				

**Air Program**

<b>Plant ID:</b>	37509				<b>Poll Classificatn:</b>	SM
<b>Air Program Code:</b>	V				<b>Poll Compli Status:</b>	9
<b>Air Program Status:</b>	X				<b>Epa Class Code:</b>	SM
<b>Pollutant Code:</b>					<b>Epa Compli Status:</b>	C
<b>Chemical Abstract Service Nbr:</b>		1330207				
<b>Air Program Code Subparts:</b>						
<b>Air Program Code Ref:</b>		Title V Permits				
<b>Epa Classification Code Ref:</b>		Potential emissions are below all applicable Major Source enforceable regulations or limitations.				
<b>Epa Compliance Status Ref:</b>		In Compliance With Procedural Requirements				
<b>Pollutant Code Ref:</b>						
<b>Pollutant Classification Ref:</b>		Potential emissions are below all applicable Major Source enforceable regulations or limitations.				
<b>Pollutant Complian Status Ref:</b>		In Compliance - Shut Down				

**Air Program**

<b>Plant ID:</b>	37509				<b>Poll Classificatn:</b>	SM
<b>Air Program Code:</b>	V				<b>Poll Compli Status:</b>	9
<b>Air Program Status:</b>	X				<b>Epa Class Code:</b>	SM

Map Key	Number of Records	Direction	Distance (mi/ft)	Elev/Diff (ft)	Site	DB
<b>Pollutant Code:</b>				<b>Epa Compli Status:</b>		C
<b>Chemical Abstract Service Nbr:</b>		101688				
<b>Air Program Code Subparts:</b>						
<b>Air Program Code Ref:</b>		Title V Permits				
<b>Epa Classification Code Ref:</b>		Potential emissions are below all applicable Major Source enforceable regulations or limitations.				
<b>Epa Compliance Status Ref:</b>		In Compliance With Procedural Requirements				
<b>Pollutant Code Ref:</b>						
<b>Pollutant Classification Ref:</b>		Potential emissions are below all applicable Major Source enforceable regulations or limitations.				
<b>Pollutant Complian Status Ref:</b>		In Compliance - Shut Down				
<b><u>Air Program</u></b>						
<b>Plant ID:</b>	37509				<b>Poll Classificatn:</b>	SM
<b>Air Program Code:</b>	V				<b>Poll Compli Status:</b>	C
<b>Air Program Status:</b>	X				<b>Epa Class Code:</b>	SM
<b>Pollutant Code:</b>					<b>Epa Compli Status:</b>	C
<b>Chemical Abstract Service Nbr:</b>		50000				
<b>Air Program Code Subparts:</b>						
<b>Air Program Code Ref:</b>		Title V Permits				
<b>Epa Classification Code Ref:</b>		Potential emissions are below all applicable Major Source enforceable regulations or limitations.				
<b>Epa Compliance Status Ref:</b>		In Compliance With Procedural Requirements				
<b>Pollutant Code Ref:</b>						
<b>Pollutant Classification Ref:</b>		Potential emissions are below all applicable Major Source enforceable regulations or limitations.				
<b>Pollutant Complian Status Ref:</b>		In Compliance With Procedural Requirements				
<b><u>Air Program</u></b>						
<b>Plant ID:</b>	37509				<b>Poll Classificatn:</b>	SM
<b>Air Program Code:</b>	0				<b>Poll Compli Status:</b>	9
<b>Air Program Status:</b>	X				<b>Epa Class Code:</b>	SM
<b>Pollutant Code:</b>	SO2				<b>Epa Compli Status:</b>	9
<b>Chemical Abstract Service Nbr:</b>						
<b>Air Program Code Subparts:</b>						
<b>Air Program Code Ref:</b>		SIP Source				
<b>Epa Classification Code Ref:</b>		Potential emissions are below all applicable Major Source enforceable regulations or limitations.				
<b>Epa Compliance Status Ref:</b>		In Compliance - Shut Down				
<b>Pollutant Code Ref:</b>						
<b>Pollutant Classification Ref:</b>		Potential emissions are below all applicable Major Source enforceable regulations or limitations.				
<b>Pollutant Complian Status Ref:</b>		In Compliance - Shut Down				
<b><u>Air Program</u></b>						
<b>Plant ID:</b>	37509				<b>Poll Classificatn:</b>	SM
<b>Air Program Code:</b>	V				<b>Poll Compli Status:</b>	9
<b>Air Program Status:</b>	X				<b>Epa Class Code:</b>	SM
<b>Pollutant Code:</b>					<b>Epa Compli Status:</b>	C
<b>Chemical Abstract Service Nbr:</b>		108883				
<b>Air Program Code Subparts:</b>						
<b>Air Program Code Ref:</b>		Title V Permits				
<b>Epa Classification Code Ref:</b>		Potential emissions are below all applicable Major Source enforceable regulations or limitations.				
<b>Epa Compliance Status Ref:</b>		In Compliance With Procedural Requirements				
<b>Pollutant Code Ref:</b>						
<b>Pollutant Classification Ref:</b>		Potential emissions are below all applicable Major Source enforceable regulations or limitations.				
<b>Pollutant Complian Status Ref:</b>		In Compliance - Shut Down				
<b><u>Air Program</u></b>						
<b>Plant ID:</b>	37509				<b>Poll Classificatn:</b>	SM
<b>Air Program Code:</b>	0				<b>Poll Compli Status:</b>	9
<b>Air Program Status:</b>	X				<b>Epa Class Code:</b>	SM



Map Key	Number of Records	Direction	Distance (mi/ft)	Elev/Diff (ft)	Site	DB
<b>Pollutant Code:</b>	PM10				<b>Epa Compli Status:</b>	9
<b>Chemical Abstract Service Nbr:</b>						
<b>Air Program Code Subparts:</b>						
<b>Air Program Code Ref:</b>		SIP Source				
<b>Epa Classification Code Ref:</b>		Potential emissions are below all applicable Major Source enforceable regulations or limitations.				
<b>Epa Compliance Status Ref:</b>		In Compliance - Shut Down				
<b>Pollutant Code Ref:</b>		Particulate Matter < 10 Um				
<b>Pollutant Classification Ref:</b>		Potential emissions are below all applicable Major Source enforceable regulations or limitations.				
<b>Pollutant Complian Status Ref:</b>		In Compliance - Shut Down				

**Air Program**

<b>Plant ID:</b>	37509			<b>Poll Classificatn:</b>	SM
<b>Air Program Code:</b>	V			<b>Poll Compli Status:</b>	C
<b>Air Program Status:</b>	X			<b>Epa Class Code:</b>	SM
<b>Pollutant Code:</b>	NO2			<b>Epa Compli Status:</b>	C
<b>Chemical Abstract Service Nbr:</b>					
<b>Air Program Code Subparts:</b>					
<b>Air Program Code Ref:</b>		Title V Permits			
<b>Epa Classification Code Ref:</b>		Potential emissions are below all applicable Major Source enforceable regulations or limitations.			
<b>Epa Compliance Status Ref:</b>		In Compliance With Procedural Requirements			
<b>Pollutant Code Ref:</b>					
<b>Pollutant Classification Ref:</b>		Potential emissions are below all applicable Major Source enforceable regulations or limitations.			
<b>Pollutant Complian Status Ref:</b>		In Compliance With Procedural Requirements			

**Air Program**

<b>Plant ID:</b>	37509			<b>Poll Classificatn:</b>	SM
<b>Air Program Code:</b>	0			<b>Poll Compli Status:</b>	9
<b>Air Program Status:</b>	X			<b>Epa Class Code:</b>	SM
<b>Pollutant Code:</b>	NO2			<b>Epa Compli Status:</b>	9
<b>Chemical Abstract Service Nbr:</b>					
<b>Air Program Code Subparts:</b>					
<b>Air Program Code Ref:</b>		SIP Source			
<b>Epa Classification Code Ref:</b>		Potential emissions are below all applicable Major Source enforceable regulations or limitations.			
<b>Epa Compliance Status Ref:</b>		In Compliance - Shut Down			
<b>Pollutant Code Ref:</b>					
<b>Pollutant Classification Ref:</b>		Potential emissions are below all applicable Major Source enforceable regulations or limitations.			
<b>Pollutant Complian Status Ref:</b>		In Compliance - Shut Down			

**Air Program**

<b>Plant ID:</b>	37509			<b>Poll Classificatn:</b>	SM
<b>Air Program Code:</b>	V			<b>Poll Compli Status:</b>	C
<b>Air Program Status:</b>	X			<b>Epa Class Code:</b>	SM
<b>Pollutant Code:</b>				<b>Epa Compli Status:</b>	C
<b>Chemical Abstract Service Nbr:</b>		108952			
<b>Air Program Code Subparts:</b>					
<b>Air Program Code Ref:</b>		Title V Permits			
<b>Epa Classification Code Ref:</b>		Potential emissions are below all applicable Major Source enforceable regulations or limitations.			
<b>Epa Compliance Status Ref:</b>		In Compliance With Procedural Requirements			
<b>Pollutant Code Ref:</b>					
<b>Pollutant Classification Ref:</b>		Potential emissions are below all applicable Major Source enforceable regulations or limitations.			
<b>Pollutant Complian Status Ref:</b>		In Compliance With Procedural Requirements			

**Air Program**

<b>Plant ID:</b>	37509			<b>Poll Classificatn:</b>	SM
<b>Air Program Code:</b>	V			<b>Poll Compli Status:</b>	C
<b>Air Program Status:</b>	X			<b>Epa Class Code:</b>	SM

Map Key	Number of Records	Direction	Distance (mi/ft)	Elev/Diff (ft)	Site	DB
<b>Pollutant Code:</b>		<b>Epa Compli Status:</b>				C
<b>Chemical Abstract Service Nmbr:</b>	91203					
<b>Air Program Code Subparts:</b>						
<b>Air Program Code Ref:</b>	Title V Permits					
<b>Epa Classification Code Ref:</b>	Potential emissions are below all applicable Major Source enforceable regulations or limitations.					
<b>Epa Compliance Status Ref:</b>	In Compliance With Procedural Requirements					
<b>Pollutant Code Ref:</b>						
<b>Pollutant Classification Ref:</b>	Potential emissions are below all applicable Major Source enforceable regulations or limitations.					
<b>Pollutant Complian Status Ref:</b>	In Compliance With Procedural Requirements					

<a href="#">81</a>	1 of 2	<b>NNE</b>	<b>0.00 / 0.00</b>	<b>5,321.43 / -26</b>	<b>COLORADO DEPT OF HWYS 5084 S SANTA FE DR LITTLETON CO 80120</b>	<b>RCRA NON GEN</b>
--------------------	--------	------------	--------------------	-----------------------	--	-------------------------

**EPA Handler ID:** COD983773813  
**Gen Status Universe:** No Report  
**Contact Name:** JAMES PAVLMENO  
**Contact Address:** 4201 , E ARKANSAS AVE , , DENVER , CO, 80222 , US  
**Contact Phone No and Ext:** 303-757-9787  
**Contact Email:**  
**Contact Country:** US  
**County Name:** ARAPAHOE  
**EPA Region:** 08  
**Land Type:**  
**Receive Date:** 19910129  
**Location Latitude:**  
**Location Longitude:**

#### Violation/Evaluation Summary

**Note:** NO RECORDS: As of Apr 2023, there are no Compliance Monitoring and Enforcement (violation) records associated with this facility (EPA ID).

#### Handler Summary

**Importer Activity:** No  
**Mixed Waste Generator:** No  
**Transporter Activity:** No  
**Transfer Facility:** No  
**Onsite Burner Exemption:** No  
**Furnace Exemption:** No  
**Underground Injection Activity:** No  
**Commercial TSD:** No  
**Used Oil Transporter:** No  
**Used Oil Transfer Facility:** No  
**Used Oil Processor:** No  
**Used Oil Refiner:** No  
**Used Oil Burner:** No  
**Used Oil Market Burner:** No  
**Used Oil Spec Marketer:** No

#### Hazardous Waste Handler Details

**Sequence No:** 1  
**Receive Date:** 19910129  
**Handler Name:** COLORADO DEPT OF HWYS  
**Source Type:** Notification  
**Federal Waste Generator Code:** N  
**Generator Code Description:** Not a Generator, Verified

#### Waste Code Details

Map Key	Number of Records	Direction	Distance (mi/ft)	Elev/Diff (ft)	Site	DB
<b>Hazardous Waste Code:</b>		D000				
<b>Waste Code Description:</b>		DESCRIPTION				
<b>Hazardous Waste Code:</b>		F003				
<b>Waste Code Description:</b>		THE FOLLOWING SPENT NONHALOGENATED SOLVENTS: XYLENE, ACETONE, ETHYL ACETATE, ETHYL BENZENE, ETHYL ETHER, METHYL ISOBUTYL KETONE, N-BUTYL ALCOHOL, CYCLOHEXANONE, AND METHANOL; ALL SPENT SOLVENT MIXTURES/BLENDS CONTAINING, BEFORE USE, ONLY THE ABOVE SPENT NONHALOGENATED SOLVENTS; AND ALL SPENT SOLVENT MIXTURES/BLENDS CONTAINING, BEFORE USE, ONE OR MORE OF THE ABOVE NONHALOGENATED SOLVENTS, AND A TOTAL OF TEN PERCENT OR MORE (BY VOLUME) OF ONE OR MORE OF THOSE SOLVENTS LISTED IN F001, F002, F004, AND F005; AND STILL BOTTOMS FROM THE RECOVERY OF THESE SPENT SOLVENTS AND SPENT SOLVENT MIXTURES.				
<b>Hazardous Waste Code:</b>		F005				
<b>Waste Code Description:</b>		THE FOLLOWING SPENT NONHALOGENATED SOLVENTS: TOLUENE, METHYL ETHYL KETONE, CARBON DISULFIDE, ISOBUTANOL, PYRIDINE, BENZENE, 2-ETHOXYETHANOL, AND 2-NITROPROPANE; ALL SPENT SOLVENT MIXTURES/BLENDS CONTAINING, BEFORE USE, A TOTAL OF TEN PERCENT OR MORE (BY VOLUME) OF ONE OR MORE OF THE ABOVE NONHALOGENATED SOLVENTS OR THOSE SOLVENTS LISTED IN F001, F002, OR F004; AND STILL BOTTOMS FROM THE RECOVERY OF THESE SPENT SOLVENTS AND SPENT SOLVENT MIXTURES.				
<b>Hazardous Waste Code:</b>		D018				
<b>Waste Code Description:</b>		BENZENE				

**Owner/Operator Details**

<b>Owner/Operator Ind:</b>	Current Owner	<b>Street No:</b>	
<b>Type:</b>	State	<b>Street 1:</b>	4201 EAST ARKANSAS AVE
<b>Name:</b>	STATE OF COLORADO DEPT OF HWYS	<b>Street 2:</b>	
<b>Date Became Current:</b>		<b>City:</b>	DENVER
<b>Date Ended Current:</b>		<b>State:</b>	CO
<b>Phone:</b>	303-757-9787	<b>Country:</b>	
<b>Source Type:</b>	Notification	<b>Zip Code:</b>	80222

[81](#)      2 of 2      **NNE**      0.00 / 0.00      5,321.43 / -26      **COLORADO DEPT OF HWYS  
5084 S SANTA FE DR  
LITTLETON CO 80120**      **FINDS/FRS**

<b>Registry ID:</b>	110002984682
<b>FIPS Code:</b>	08005
<b>HUC Code:</b>	10190002
<b>Site Type Name:</b>	STATIONARY
<b>Location Description:</b>	
<b>Supplemental Location:</b>	
<b>Create Date:</b>	01-MAR-00
<b>Update Date:</b>	03-DEC-14
<b>Interest Types:</b>	UNSPECIFIED UNIVERSE
<b>SIC Codes:</b>	
<b>SIC Code Descriptions:</b>	
<b>NAICS Codes:</b>	
<b>NAICS Code Descriptions:</b>	
<b>Conveyor:</b>	FRS-GEOCODE
<b>Federal Facility Code:</b>	
<b>Federal Agency Name:</b>	
<b>Tribal Land Code:</b>	
<b>Tribal Land Name:</b>	
<b>Congressional Dist No:</b>	06
<b>Census Block Code:</b>	080050064003028
<b>EPA Region Code:</b>	08
<b>County Name:</b>	ARAPAHOE
<b>US/Mexico Border Ind:</b>	
<b>Latitude:</b>	39.625686
<b>Longitude:</b>	-105.012846
<b>Reference Point:</b>	ENTRANCE POINT OF A FACILITY OR STATION
<b>Coord Collection Method:</b>	ADDRESS MATCHING-HOUSE NUMBER
<b>Accuracy Value:</b>	50
<b>Datum:</b>	NAD83

Map Key	Number of Records	Direction	Distance (mi/ft)	Elev/Diff (ft)	Site	DB
---------	-------------------	-----------	------------------	----------------	------	----

Source:  
 Facility Detail Rprt URL: https://ofmpub.epa.gov/frs\_public2/fii\_query\_detail.disp\_program\_facility?p\_registry\_id=110002984682  
 Data Source: Facility Registry Service - Single File  
 Program Acronyms:

RCRAINFO:COD983773813

<a href="#">82</a>	1 of 1	SSW	0.00 / 0.00	5,353.89 / 7	IN PARKING LOT I OF ARAPAHOE COMMUNITY COLLEGE. 6190 S. SANTA FE DR. LITTLETON CO 80120	FINDS/FRS
--------------------	--------	-----	-------------	--------------	---	-----------

Registry ID: 110020882936  
 FIPS Code: 08005  
 HUC Code: 10190002  
 Site Type Name: STATIONARY  
 Location Description:  
 Supplemental Location:  
 Create Date: 12-APR-05  
 Update Date: 02-APR-08  
 Interest Types: AIR MONITORING SITE  
 SIC Codes:  
 SIC Code Descriptions:  
 NAICS Codes:  
 NAICS Code Descriptions:  
 Conveyor: FRS-GEOCODE  
 Federal Facility Code:  
 Federal Agency Name:  
 Tribal Land Code:  
 Tribal Land Name:  
 Congressional Dist No: 06  
 Census Block Code: 080050065011047  
 EPA Region Code: 08  
 County Name: ARAPAHOE  
 US/Mexico Border Ind:  
 Latitude: 39.604834  
 Longitude: -105.02047  
 Reference Point: ENTRANCE POINT OF A FACILITY OR STATION  
 Coord Collection Method: ADDRESS MATCHING-HOUSE NUMBER  
 Accuracy Value: 50  
 Datum: NAD83  
 Source:  
 Facility Detail Rprt URL: https://ofmpub.epa.gov/frs\_public2/fii\_query\_detail.disp\_program\_facility?p\_registry\_id=110020882936  
 Data Source: Facility Registry Service - Single File  
 Program Acronyms:

AIRS/AQS:1680

<a href="#">83</a>	1 of 2	SSW	0.00 / 0.00	5,355.88 / 9	SANTA FE DR AND SUMNER ST LITTLETON CO	HMIRS
--------------------	--------	-----	-------------	--------------	---	-------

Incident County: CAMUY

**HMIR Historical Reports**

Report No:	I-2014080443	Fed DOT Agency Nm:	
Report Type:	A hazardous material incident	Fed DOT Report No:	
Date of Incident:	07/22/2014	Report Submit Src:	Paper
Time of Incident:	1600	Inc Multiple Rows:	No
Haz Class Code:	2.0	Inc Non US State:	
Hazardous Class:	COMBUSTIBLE LIQUID	Mode Transport:	Highway
Commodity Short Nm:	COMBUSTIBLE LIQUID N.O.	Transport Phase:	IN TRANSIT STORAGE

Map Key	Number of Records	Direction	Distance (mi/ft)	Elev/Diff (ft)	Site	DB
<b>Commodity Long Nm:</b>	COMBUSTIBLE LIQUID N.O.S.				<b>Incident Occrnce:</b>	
<b>Trade Name:</b>					<b>Mat Ship Approval?:</b>	No
<b>ID No:</b>	NA1993				<b>Mat Ship Approv No:</b>	
<b>Haz Waste Ind:</b>	No				<b>Undecl Hazmat Ship?:</b>	No
<b>Haz Waste EPA No:</b>					<b>Packaging Type:</b>	IBC
<b>HMIS Tox Inhalation?:</b>	No				<b>Packing Group:</b>	III
<b>TIH Hazard Zone:</b>					<b>Carrier Reporter:</b>	UPS GROUND FREIGHT INC.
<b>Qty Released:</b>	10				<b>CR Street Name:</b>	1000 SEMMES AVE
<b>Unit of Measure:</b>	Liquid - Gallon				<b>CR City:</b>	RICHMOND
<b>What Failed:</b>	104				<b>CR State:</b>	VA
<b>What Failed Desc:</b>	Body				<b>CR Postal Code:</b>	23224-2246
<b>How Failed Code:</b>	308				<b>CR Non US State:</b>	
<b>How Failed Desc:</b>	Leaked				<b>CR Fed DOT ID:</b>	121058
<b>Failure Cause Code:</b>	516				<b>CR Hazmat Reg ID:</b>	050509553091RT
<b>Failure Cause Desc:</b>	Impact with Sharp or Protruding Object (e.g. nails)				<b>CR Country:</b>	US
<b>Ident. Markings:</b>					<b>Shipper Name:</b>	DELTA CHEMICAL SERVICES
<b>Cont1 Pkging Type:</b>	IBC				<b>Shipper Street Name:</b>	233 DELTA PKWY
<b>Cont1 Const Mat:</b>	Plastic				<b>Shipper City:</b>	BAYTOWN
<b>Cont1 Head Type:</b>					<b>Shipper State:</b>	TX
<b>Cont1 Pkg Capacity:</b>	275				<b>Shipper Postal:</b>	77523-2002
<b>C1 Capacity UOM:</b>	LGA				<b>Shipper Non US St:</b>	
<b>Cont1 Pkg Amt:</b>	270				<b>Shipper Country:</b>	US
<b>C1 Pkg Amt UOM:</b>	LGA				<b>Shipper Waybill:</b>	312276720
<b>Cont1 Pkg No:</b>	2				<b>Ship Hazmat Reg ID:</b>	
<b>C1 Pkg NO Failed:</b>	1				<b>Origin City:</b>	BAYTOWN
<b>Cont1 Pkg Mnfrctr:</b>					<b>Origin State:</b>	TEXAS
<b>Cont1 Pkg Mnfrct Dt:</b>					<b>Origin Postal:</b>	77523
<b>Cont1 Pkg Serial NO:</b>					<b>Origin Non US St:</b>	
<b>C1 Pkg Last Test Dt:</b>					<b>Origin Country:</b>	US
<b>C1 Test Const Mat:</b>	Plastic				<b>Destination City:</b>	
<b>C1 Pkg Dsign Pres.:</b>					<b>Destination State:</b>	
<b>C1 Dsign Press UOM:</b>					<b>Destination Postal:</b>	
<b>C1 Pkg Shell Thick:</b>					<b>Destination Non US:</b>	
<b>C1 Shell Thick UOM:</b>					<b>Destination Country:</b>	
<b>C1 Head Thickness:</b>					<b>Cont2 Package Type:</b>	
<b>C1 Head Thick UOM:</b>					<b>Cont2 Const Mat:</b>	
<b>C1 Pkg Srvc Pres.:</b>					<b>Cont2 Pkg Capacity:</b>	
<b>C1 Srvc Press UOM:</b>					<b>Cont2 Capacity UOM:</b>	
<b>C1 Valve/Device Fail?:</b>	No				<b>Cont2 Pkg Amount:</b>	
<b>C1 Device Type:</b>					<b>Cont2 Pkg Amt UOM:</b>	
<b>C1 Device Mnfrctr:</b>					<b>Cont2 Pkg No:</b>	
<b>C1 Device Model:</b>					<b>Cont2 Pkg No Failed:</b>	
<b>NRC No:</b>						
<b>RAM Pkg Category:</b>					<b>Haz NonHosp Public:</b>	0
<b>RAM Pkg Cert.:</b>	FALSE				<b>Haz NonHosp Old:</b>	0
<b>RAM Pkg Cert. NBR:</b>					<b>Tot Haz Non Hosp Inj:</b>	0
<b>RAM Nuclide S:</b>					<b>Total Hazmat Injuries:</b>	0
<b>RAM Transport Index:</b>					<b>Evacuation Indicator:</b>	Yes
<b>RAM UOM:</b>					<b>Public Evacuated:</b>	2
<b>RAM Activity Rpted:</b>					<b>Employees Evac:</b>	0
<b>RAM UOM Rpted:</b>					<b>Total Evacuated:</b>	2
<b>RAM Activity:</b>	0				<b>Total Evacuation Hrs:</b>	10
<b>RAM Activity UOM:</b>					<b>Major Artery Closed:</b>	No
<b>RAM Mat Safety:</b>					<b>Mjor Artery Hrs Closed:</b>	0
<b>Spillage Result:</b>	Yes				<b>Material Involved:</b>	No
<b>Fire Result:</b>	No				<b>Estimated Speed:</b>	0
<b>Explosion Result:</b>	No				<b>Weather Conditions:</b>	
<b>Water Sewer Result:</b>	No				<b>Vehicle Overturn:</b>	No
<b>Gas Dispersion:</b>	No				<b>Vehicle Left Roadway:</b>	No
<b>Environment Damage:</b>	No				<b>Passenger Aircraft:</b>	No
<b>No Release Result:</b>	No				<b>Cargo Baggage:</b>	
<b>Fire EMS Report:</b>	No				<b>Ship Non Transport:</b>	No
<b>Fire EMS EMS Report:</b>					<b>Ship Air First Flight:</b>	No
<b>Police Report:</b>	No				<b>Ship Air Subflight:</b>	No
<b>Police Report No:</b>					<b>Ship Init Transport:</b>	No
<b>In House Cleanup:</b>	No				<b>Ship Phase Transfer:</b>	No
<b>Other Cleanup:</b>	Yes				<b>Contact Name:</b>	SUSAN TRUSLOW

Map Key	Number of Records	Direction	Distance (mi/ft)	Elev/Diff (ft)	Site	DB
<b>Damage &gt; 500:</b>	Yes				<b>Contact Title:</b>	DANGEROUS GOODS MANAGER
<b>Material Loss:</b>	0				<b>Contact Business:</b>	UPS FREIGHT
<b>Carrier Damage:</b>	0				<b>Contact Street:</b>	1000 SEMMES AVENUE
<b>Property Damage:</b>	0				<b>Contact City:</b>	Richmond
<b>Response Cost:</b>	2500				<b>Contact State:</b>	VA
<b>Remediation Cost:</b>	2500				<b>Contact Postal:</b>	23224
<b>Damage Old Form:</b>	0				<b>Contact Non US St:</b>	
<b>Total Damages Amt:</b>	5000				<b>Contact Country:</b>	US
<b>Hazmat Fatality:</b>	No				<b>Inc. Report Prepared:</b>	Carrier
<b>Haz Fatal Employees:</b>	0				<b>HMIS Serious Incidnt:</b>	Yes
<b>Haz Fatal Respndrs:</b>	0				<b>HMIS Serious Fatality:</b>	No
<b>Haz Fatal Gen Public:</b>	0				<b>HMIS Serious Injury:</b>	No
<b>Tot Hazmat Fatalities:</b>	0				<b>HMIS Flight Plan:</b>	No
<b>Non Hazmat Fatality:</b>	No				<b>HMIS Serious Evacs:</b>	Yes
<b>Non Hazmat FataIs:</b>	0				<b>HMIS Major Artery:</b>	No
<b>Hazmat Injury:</b>	No				<b>HMIS Bulk Release:</b>	No
<b>Haz Hospital Empl:</b>	0				<b>HMIS Marine Pollutnt:</b>	No
<b>Haz Hospital Resp:</b>	0				<b>HMIS Radioactive:</b>	No
<b>Haz Hosp Gen Public:</b>	0				<b>HMIS Gen Pkg Type:</b>	OHMIR.Ref_Container.descr_txt
<b>Haz Hosp Old Form:</b>	0				<b>HMIS Container Code:</b>	CONT IBC
<b>Total Haz Hosp Inj:</b>	0				<b>HMIS Container Desc:</b>	Container no IBC type given
<b>Haz Non Hosp Empl:</b>	0				<b>HMIS Bulk Incident:</b>	No
<b>Haz Non Hosp Resp:</b>	0				<b>Undeclared Shipment:</b>	No
<b>Description of Events:</b>	THERE WAS A PIN HOLE IN THE TOTE CAUSING PRODUCT TO LEAK OUT. IT IS UNKNOWN HOW THE PIN HOLE OCCURRED. CONTRACTOR CAME OUT TO CLEAN UP THE SPILL.					
<b>Recommend Actions Taken:</b>	CORRECTIVE ACTION TAKEN.					

[83](#)

2 of 2

SSW

0.00 /  
0.005,355.88 /  
9SANTA FE DR AND SUMNER ST  
LITTLETON CO

HMIRS

Incident County:

CAMUY

**HMIR Incident Reports**

<b>Report No:</b>	I-2014080443	<b>Fed DOT Agency Nm:</b>	
<b>Report Type:</b>	A hazardous material incident	<b>Fed DOT Report No:</b>	
<b>Date of Incident:</b>	2014-07-22	<b>Report Submit Src:</b>	Paper
<b>Time of Incident:</b>	1600	<b>Inc Multiple Rows:</b>	No
<b>Haz Class Code:</b>		<b>Inc Non US State:</b>	
<b>Hazardous Class:</b>	2.0	<b>Mode Transport:</b>	Highway
<b>Commodity Short Nm:</b>	COMBUSTIBLE LIQUID, N.O.	<b>Transport Phase:</b>	In Transit Storage
<b>Commodity Long Nm:</b>	COMBUSTIBLE LIQUID, N.O.S.	<b>Incident Occrrnce:</b>	
<b>Trade Name:</b>		<b>Mat Ship Approval?:</b>	No
<b>ID No:</b>	NA1993	<b>Mat Ship Approv No:</b>	
<b>Haz Waste Ind:</b>	No	<b>Undecl Hazmat Ship?:</b>	No
<b>Haz Waste EPA No:</b>		<b>Packaging Type:</b>	IBC
<b>HMIS Tox Inhalation?:</b>	No	<b>Packing Group:</b>	III
<b>TIH Hazard Zone:</b>		<b>Carrier Reporter:</b>	UPS FREIGHT
<b>Qty Released:</b>	10	<b>CR Street Name:</b>	1000 SEMMES AVENUE
<b>Unit of Measure:</b>	Liquid - Gallon	<b>CR City:</b>	RICHMOND
<b>What Failed:</b>	104	<b>CR State:</b>	VA
<b>What Failed Desc:</b>	Body	<b>CR Postal Code:</b>	23224
<b>How Failed Code:</b>	308	<b>CR Non US State:</b>	
<b>How Failed Desc:</b>	Leaked	<b>CR Fed DOT ID:</b>	121058
<b>Failure Cause Code:</b>	516	<b>CR Hazmat Reg ID:</b>	050509553091RT
<b>Failure Cause Desc:</b>	Impact with Sharp or Protruding Object (e.g., nails)	<b>CR Country:</b>	US
<b>Ident. Markings:</b>		<b>Shipper Name:</b>	DELTA CHEMICAL SERVICES
<b>Cont1 Pkging Type:</b>	IBC	<b>Shipper Street Name:</b>	233 DELTA PARKWAY
<b>Cont1 Const Mat:</b>	Plastic	<b>Shipper City:</b>	BAYTOWN
<b>Cont1 Head Type:</b>		<b>Shipper State:</b>	TX
<b>Cont1 Pkg Capacity:</b>	275	<b>Shipper Postal:</b>	77523
<b>C1 Capacity UOM:</b>	LGA	<b>Shipper Non US St:</b>	
<b>Cont1 Pkg Amt:</b>	270	<b>Shipper Country:</b>	US
<b>C1 Pkg Amt UOM:</b>	LGA	<b>Shipper Waybill:</b>	312276720
<b>Cont1 Pkg No:</b>	2	<b>Ship Hazmat Reg ID:</b>	
<b>C1 Pkg NO Failed:</b>	1	<b>Origin City:</b>	

Map Key	Number of Records	Direction	Distance (mi/ft)	Elev/Diff (ft)	Site	DB
<b>Cont1 Pkg Mnfctr:</b>					<b>Origin State:</b>	
<b>Cont1 Pkg Mnfct Dt:</b>	0-00-00 00:00:00				<b>Origin Postal:</b>	
<b>Cont1 Pkg Serial NO:</b>					<b>Origin Non US St:</b>	
<b>C1 Pkg Last Test Dt:</b>	0-00-00 00:00:00				<b>Origin Country:</b>	US
<b>C1 Test Const Mat:</b>	Plastic				<b>Destination City:</b>	
<b>C1 Pkg Dsign Pres.:</b>	0				<b>Destination State:</b>	
<b>C1 Dsign Press UOM:</b>					<b>Destination Postal:</b>	
<b>C1 Pkg Shell Thick:</b>	0				<b>Destination Non US:</b>	
<b>C1 Shell Thick UOM:</b>					<b>Destination Country:</b>	
<b>C1 Head Thickness:</b>	0				<b>Cont2 Package Type:</b>	
<b>C1 Head Thick UOM:</b>					<b>Cont2 Const Mat:</b>	
<b>C1 Pkg Srvc Pres.:</b>	0				<b>Cont2 Pkg Capacity:</b>	0
<b>C1 Srvc Press UOM:</b>					<b>Cont2 Capacity UOM:</b>	
<b>C1 Valve/Device Fail?:</b>	No				<b>Cont2 Pkg Amount:</b>	0
<b>C1 Device Type:</b>					<b>Cont2 Pkg Amt UOM:</b>	
<b>C1 Device Mnfctr:</b>					<b>Cont2 Pkg No:</b>	0
<b>C1 Device Model:</b>					<b>Cont2 Pkg No Failed:</b>	0
<b>NRC No:</b>						
<b>RAM Pkg Category:</b>					<b>Haz NonHosp Public:</b>	0
<b>RAM Pkg Cert.:</b>	FALSE				<b>Haz NonHosp Old:</b>	
<b>RAM Pkg Cert. NBR:</b>					<b>Tot Haz Non Hosp Inj:</b>	
<b>RAM Nuclide S:</b>					<b>Total Hazmat Injuries:</b>	0
<b>RAM Transport Index:</b>					<b>Evacuation Indicator:</b>	Yes
<b>RAM UOM:</b>					<b>Public Evacuated:</b>	2
<b>RAM Activity Rpted:</b>	0				<b>Employees Evac:</b>	0
<b>RAM UOM Rpted:</b>					<b>Total Evacuated:</b>	2
<b>RAM Activity:</b>	0				<b>Total Evacuation Hrs:</b>	10
<b>RAM Activity UOM:</b>					<b>Major Artery Closed:</b>	No
<b>RAM Mat Safety:</b>					<b>Mjr Artery Hrs Closed:</b>	0
<b>Spillage Result:</b>	Yes				<b>Material Involved:</b>	No
<b>Fire Result:</b>	No				<b>Estimated Speed:</b>	0
<b>Explosion Result:</b>	No				<b>Weather Conditions:</b>	
<b>Water Sewer Result:</b>	No				<b>Vehicle Overturn:</b>	No
<b>Gas Dispersion:</b>	No				<b>Vehicle Left Roadway:</b>	No
<b>Environment Damage:</b>	No				<b>Passenger Aircraft:</b>	No
<b>No Release Result:</b>	No				<b>Cargo Baggage:</b>	
<b>Fire EMS Report:</b>	No				<b>Ship Non Transport:</b>	No
<b>Fire EMS EMS Report:</b>					<b>Ship Air First Flight:</b>	No
<b>Police Report:</b>	No				<b>Ship Air Subflight:</b>	No
<b>Police Report No:</b>					<b>Ship Init Transport:</b>	No
<b>In House Cleanup:</b>	No				<b>Ship Phase Transfer:</b>	No
<b>Other Cleanup:</b>	Yes				<b>Contact Name:</b>	SUSAN TRUSLOW
<b>Damage &gt; 500:</b>	Yes				<b>Contact Title:</b>	DANGEROUS GOODS MANAGER
<b>Material Loss:</b>	0				<b>Contact Business:</b>	UPS FREIGHT
<b>Carrier Damage:</b>	0				<b>Contact Street:</b>	1000 SEMMES AVENUE
<b>Property Damage:</b>	0				<b>Contact City:</b>	Richmond
<b>Response Cost:</b>	2500				<b>Contact State:</b>	VA
<b>Remediation Cost:</b>	2500				<b>Contact Postal:</b>	23224
<b>Damage Old Form:</b>	0				<b>Contact Non US St:</b>	
<b>Total Damages Amt:</b>	5000				<b>Contact Country:</b>	US
<b>Hazmat Fatality:</b>	No				<b>Inc. Report Prepared:</b>	Carrier
<b>Haz Fatal Employees:</b>	0				<b>HMIS Serious Incidnt:</b>	Yes
<b>Haz Fatal Respndrs:</b>	0				<b>HMIS Serious Fatality:</b>	No
<b>Haz Fatal Gen Public:</b>	0				<b>HMIS Serious Injury:</b>	No
<b>Tot Hazmat Fatalities:</b>	0				<b>HMIS Flight Plan:</b>	No
<b>Non Hazmat Fatality:</b>	No				<b>HMIS Serious Evacs:</b>	Yes
<b>Non Hazmat Fatals:</b>	0				<b>HMIS Major Artery:</b>	No
<b>Hazmat Injury:</b>	No				<b>HMIS Bulk Release:</b>	No
<b>Haz Hospital Empl:</b>	0				<b>HMIS Marine Pollutnt:</b>	No
<b>Haz Hospital Resp:</b>	0				<b>HMIS Radioactive:</b>	No
<b>Haz Hosp Gen Public:</b>	0				<b>HMIS Gen Pkg Type:</b>	IBC CONTAINER
<b>Haz Hosp Old Form:</b>	0				<b>HMIS Container Code:</b>	CONT IBC
<b>Total Haz Hosp Inj:</b>	0				<b>HMIS Container Desc:</b>	Container, no IBC type given
<b>Haz Non Hosp Empl:</b>	0				<b>HMIS Bulk Incident:</b>	No
<b>Haz Non Hosp Resp:</b>	0				<b>Undeclared Shipment:</b>	No
<b>Description of Events:</b>	THERE WAS A PIN HOLE IN THE TOTE CAUSING PRODUCT TO LEAK OUT. IT IS UNKNOWN HOW THE PIN HOLE OCCURRED. CONTRACTOR CAME OUT TO CLEAN UP THE SPILL.					
<b>Recommend Actions Taken:</b>	CORRECTIVE ACTION TAKEN.					

Map Key	Number of Records	Direction	Distance (mi/ft)	Elev/Diff (ft)	Site	DB
<a href="#">84</a>	1 of 16	SSW	0.00 / 0.00	5,364.78 / 18	6200 S. SANTA FE DRIVE LITTLETON CO	ERNS

**NRC Report No:** 872213  
**Type of Incident:** MOBILE  
**Incident Cause:** OPERATOR ERROR  
**Incident Date:** 5/27/2008 12:00:00 PM  
**Incident Location:** PHILIP 66 RETAIL GAS STATION  
**Incident Dtg:** OCCURRED  
**Distance from City:** 0.5  
**Distance Units:** MILES  
**Direction from City:** SSW  
**Location County:** ARAPAHOE  
**Potential Flag:** No  
**Year:** Year 2008 Reports  
**Description of Incident:** RETAIL FUEL CUSTOMER LEFT DISPENSER NOZZLE UNATTENDED DURING TRUCK FUELING. OVERFILL OCCURRED, WITH APPROXIMATELY 15 GALLONS OF DIESEL SPILLING TO THE FACILITY PAVING. FACILITY SHUT-DOWN FLOW AND INITIATED SPILL RESPONSE, HOWEVER APPROXIMATELY 1 GALLON OF DIESEL ENTERED THE STORM DRAIN AT THE FACILITY. LOCAL FIRE JURISDICTION RESPONSE WAS INITIATED.

**Material Spill Information**

**Chris Code:** ODS  
**CAS No:** 000000-00-0  
**UN No:**  
**Name of Material:** LOW SULFUR DIESEL  
**Amount of Material:** 15  
**Unit of Measure:** GALLON(S)  
**If Reached Water:** YES  
**Amount in Water:** 1  
**Unit Reach Water:** GALLON(S)

**Calls Information**

**Date Time Received:** 5/27/2008 4:53:09 PM  
**Date Time Complete:** 5/27/2008 5:01:55 PM  
**Call Type:** INC  
**Resp Company:** SUNCOR ENERGY (U.S.A.) INC.  
**Resp Org Type:** PRIVATE ENTERPRISE  
**Responsible City:** COMMERCE CITY  
**Responsible State:** CO  
**Responsible Zip:** 80022  
**Source:** TELEPHONE

**Incident Information**

**Tank ID:**  
**Tank Regulated:** U  
**Tank Regulated By:**  
**Capacity of Tank:**  
**Capacity Tank Units:**  
**Description of Tank:**  
**Actual Amount:**  
**Actual Amount Units:**  
**Tank Above Ground:** ABOVE  
**NPDES:**  
**NPDES Compliance:** U  
**Init Contin Rel No:**  
**Contin Rel Permit:**  
**Contin Release Type:**  
**Aircraft ID:**  
**Aircraft Runway No:**  
**Aircraft Spot No:**  
**Aircraft Type:**  
**Aircraft Model:**  
**Aircraft Fuel Cap:**  
**Aircraft Fuel Cap U:**  
**Aircraft Fuel on Brd:**  
**Aircraft Fuel OB U:**  
**Aircraft Hanger:**  
**Road Mile Marker:**  
**Building ID:**  
**Location Area ID:**  
**Location Block ID:**  
**OCSG No:**  
**OCSP No:**  
**State Lease No:**  
**Pier Dock No:**  
**Berth Slip No:**  
**Brake Failure:** U  
**Airbag Deployed:** U  
**Transport Contain:** U  
**Location Subdiv:**  
**Platform Rig Name:**  
**Platform Letter:**  
**Allision:** N  
**Type of Structure:**  
**Structure Name:**  
**Structure Oper:** U  
**Transit Bus Flag:**  
**Date Time Norm Serv:**  
**Serv Disrupt Time:**  
**Serv Disrupt Units:**  
**CR Begin Date:**  
**CR End Date:**  
**CR Change Date:**



Map Key	Number of Records	Direction	Distance (mi/ft)	Elev/Diff (ft)	Site	DB
Power Gen Facility:	U				FBI Contact:	
Generating Capacity:					FBI Contact Dt Tm:	
Type of Fixed Obj:					Passenger Handling:	
Type of Fuel:					Passenger Route:	XXX
DOT Crossing No:					Passenger Delay:	XXX
DOT Regulated:	U				Sub Part C Test Req:	XXX
Pipeline Type:					Conductor Test:	
Pipeline Abv Ground:	ABOVE				Engineer Test:	
Pipeline Covered:	U				Trainman Test:	
Exposed Underwater:	N				Yard Foreman Test:	
Railroad Hotline:					RCL Operator Test:	
Railroad Milepost:					Brakeman Test:	
Grade Crossing:	U				Train Dispat Test:	
Crossing Device Ty:					Signalman Test:	
Ty Vehicle Involved:					Oth Employee Test:	
Device Operational:	Y				Unknown Test:	
<b><u>Incident Details Information</u></b>						
Release Secured:	Y				State Agen Report No:	2008-0335
Release Rate:					State Agen on Scene:	
Release Rate Unit:					State Agen Notified:	CO DEPT OF PUBLIC HEALTH & ENVIROMENT
Release Rate Rate:					Fed Agency Notified:	NONE
Est Duration of Rel:	2				Oth Agency Notified:	
Desc Remedial Act:	SOURCE SHUT-DOWN, GRANULAR AND PILLOW SORBENT MATERIALS DEPLOYED TO INTERCEPT SPILL FLOW. RECOVERED MATERIALS COLLECTED AND STORED FOR DISPOSAL.				Body of Water:	STORM DRAIN ON-SITE
Fire Involved:	N				Tributary of:	
Fire Extinguished:	U				Near River Mile Make:	
Any Evacuations:	N				Near River Mile Mark:	
No Evacuated:					Offshore:	N
Who Evacuated:					Weather Conditions:	UNKNOWN
Radius of Evacu:					Air Temperature:	
Any Injuries:	N				Wind Direction:	
No. Injured:					Wind Speed:	
No. Hospitalized:					Wind Speed Unit:	
No. Fatalities:					Water Supp Contam:	N
Any Fatalities:	N				Water Temperature:	
Any Damages:	N				Wave Condition:	
Damage Amount:					Current Speed:	
Air Corridor Closed:	N				Current Direction:	
Air Corridor Desc:					Current Speed Unit:	
Air Closure Time:					EMPL Fatality:	
Waterway Closed:	N				Pass Fatality:	
Waterway Desc:					Community Impact:	
Waterway Close Time:					Passengers Transfer:	NO
Road Closed:	N				Passenger Injuries:	
Road Desc:					Employee Injuries:	
Road Closure Time:					Occupant Fatality:	
Road Closure Units:					Sheen Size:	
Closure Direction:					Sheen Size Units:	
Major Artery:	No				Sheen Size Length:	
Track Closed:	N				Sheen Size Length U:	
Track Desc:					Sheen Size Width:	
Track Closure Time:					Sheen Size Width U:	
Track Closure Units:					Sheen Color:	
Track Close Dir:					Dir of Sheen Travel:	
Media Interest:	NONE				Sheen Odor Desc:	
Medium Desc:	WATER				Duration Unit:	MINUTE
Addl Medium Info:	STORM DRAIN ON-SITE				Additional Info:	CALLER HAD NO FURTHER INFORMATION.

84

2 of 16

SSW

0.00 /  
0.00

5,364.78 /  
18

6200 SOUTH SANTA FE DRIVE  
LITTLETON CO

ERNS

Map Key	Number of Records	Direction	Distance (mi/ft)	Elev/Diff (ft)	Site	DB
<b>NRC Report No:</b>	862932				<b>Latitude Degrees:</b>	
<b>Type of Incident:</b>	FIXED				<b>Latitude Minutes:</b>	
<b>Incident Cause:</b>	OTHER				<b>Latitude Seconds:</b>	
<b>Incident Date:</b>	2/20/2008 5:00:00 PM				<b>Longitude Degrees:</b>	
<b>Incident Location:</b>					<b>Longitude Minutes:</b>	
<b>Incident Dtg:</b>	OCCURRED				<b>Longitude Seconds:</b>	
<b>Distance from City:</b>	0.5				<b>Lat Quad:</b>	
<b>Distance Units:</b>	MILES				<b>Long Quad:</b>	
<b>Direction from City:</b>					<b>Location Section:</b>	
<b>Location County:</b>	ARAPAHOE				<b>Location Township:</b>	
<b>Potential Flag:</b>	No				<b>Location Range:</b>	
<b>Year:</b>	Year 2008 Reports					
<b>Description of Incident:</b>	APPROXIMATE 1 GALLON RELEASE OF GASOLINE DURING CUSTOMER VEHICLE FUELING AT RETAIL GASOLINE STATION.					

**Material Spill Information**

<b>Chris Code:</b>	GAS	<b>Unit of Measure:</b>	GALLON(S)
<b>CAS No:</b>	000000-00-0	<b>If Reached Water:</b>	YES
<b>UN No:</b>		<b>Amount in Water:</b>	0.2
<b>Name of Material:</b>	GASOLINE: AUTOMOTIVE (UNLEADED)	<b>Unit Reach Water:</b>	GALLON(S)
<b>Amount of Material:</b>	1		

**Calls Information**

<b>Date Time Received:</b>	2/21/2008 12:18:55 AM	<b>Responsible City:</b>	GREENWOOD VILLAGE
<b>Date Time Complete:</b>	2/21/2008 12:26:20 AM	<b>Responsible State:</b>	CO
<b>Call Type:</b>	INC	<b>Responsible Zip:</b>	80022
<b>Resp Company:</b>	SUNCOR ENERGY (U.S.A)	<b>Source:</b>	WEB REPORT
<b>Resp Org Type:</b>	PRIVATE ENTERPRISE		

**Incident Information**

<b>Tank ID:</b>		<b>Building ID:</b>	
<b>Tank Regulated:</b>	U	<b>Location Area ID:</b>	
<b>Tank Regulated By:</b>		<b>Location Block ID:</b>	
<b>Capacity of Tank:</b>		<b>OCSG No:</b>	
<b>Capacity Tank Units:</b>		<b>OCSP No:</b>	
<b>Description of Tank:</b>		<b>State Lease No:</b>	
<b>Actual Amount:</b>		<b>Pier Dock No:</b>	
<b>Actual Amount Units:</b>		<b>Berth Slip No:</b>	
<b>Tank Above Ground:</b>	ABOVE	<b>Brake Failure:</b>	U
<b>NPDES:</b>		<b>Airbag Deployed:</b>	U
<b>NPDES Compliance:</b>	U	<b>Transport Contain:</b>	U
<b>Init Contin Rel No:</b>		<b>Location Subdiv:</b>	
<b>Contin Rel Permit:</b>		<b>Platform Rig Name:</b>	
<b>Contin Release Type:</b>		<b>Platform Letter:</b>	
<b>Aircraft ID:</b>		<b>Allision:</b>	U
<b>Aircraft Runway No:</b>		<b>Type of Structure:</b>	
<b>Aircraft Spot No:</b>		<b>Structure Name:</b>	
<b>Aircraft Type:</b>		<b>Structure Oper:</b>	U
<b>Aircraft Model:</b>		<b>Transit Bus Flag:</b>	
<b>Aircraft Fuel Cap:</b>		<b>Date Time Norm Serv:</b>	
<b>Aircraft Fuel Cap U:</b>		<b>Serv Disrupt Time:</b>	
<b>Aircraft Fuel on Brd:</b>		<b>Serv Disrupt Units:</b>	
<b>Aircraft Fuel OB U:</b>		<b>CR Begin Date:</b>	
<b>Aircraft Hanger:</b>		<b>CR End Date:</b>	
<b>Road Mile Marker:</b>		<b>CR Change Date:</b>	
<b>Power Gen Facility:</b>	U	<b>FBI Contact:</b>	
<b>Generating Capacity:</b>		<b>FBI Contact Dt Tm:</b>	
<b>Type of Fixed Obj:</b>	GAS STATION	<b>Passenger Handling:</b>	
<b>Type of Fuel:</b>		<b>Passenger Route:</b>	XXX
<b>DOT Crossing No:</b>		<b>Passenger Delay:</b>	XXX
<b>DOT Regulated:</b>	U	<b>Sub Part C Test Req:</b>	XXX
<b>Pipeline Type:</b>		<b>Conductor Test:</b>	
<b>Pipeline Abv Ground:</b>	ABOVE	<b>Engineer Test:</b>	

Map Key	Number of Records	Direction	Distance (mi/ft)	Elev/Diff (ft)	Site	DB
Pipeline Covered:	U				Trainman Test:	
Exposed Underwater:	N				Yard Foreman Test:	
Railroad Hotline:					RCL Operator Test:	
Railroad Milepost:					Brakeman Test:	
Grade Crossing:	U				Train Dispat Test:	
Crossing Device Ty:					Signalman Test:	
Ty Vehicle Involved:					Oth Employee Test:	
Device Operational:	Y				Unknown Test:	

**Incident Details Information**

Release Secured:	Y				State Agen Report No:	N/A
Release Rate:					State Agen on Scene:	NONE
Release Rate Unit:					State Agen Notified:	CDOPS
Release Rate Rate:					Fed Agency Notified:	NONE
Est Duration of Rel:					Oth Agency Notified:	
Desc Remedial Act:		FACILITY OPERATOR RESPONDED TO SHUT-DOWN SOURCE AND APPLY SORBENT TO SPILLED LIQUID. SORBENT WILL BE COLLECTED AND STORED FOR DISPOSAL.			Body of Water:	STORM DRAIN
Fire Involved:	N				Tributary of:	
Fire Extinguished:	U				Near River Mile Make:	
Any Evacuations:	N				Near River Mile Mark:	
No Evacuated:					Offshore:	N
Who Evacuated:					Weather Conditions:	OVERCAST
Radius of Evacu:					Air Temperature:	39
Any Injuries:	N				Wind Direction:	N
No. Injured:					Wind Speed:	5
No. Hospitalized:					Wind Speed Unit:	KNTS
No. Fatalities:					Water Supp Contam:	U
Any Fatalities:	N				Water Temperature:	
Any Damages:	N				Wave Condition:	
Damage Amount:					Current Speed:	
Air Corridor Closed:	N				Current Direction:	
Air Corridor Desc:					Current Speed Unit:	
Air Closure Time:					EMPL Fatality:	
Waterway Closed:	N				Pass Fatality:	
Waterway Desc:					Community Impact:	
Waterway Close Time:					Passengers Transfer:	NO
Road Closed:	N				Passenger Injuries:	
Road Desc:					Employee Injuries:	
Road Closure Time:					Occupant Fatality:	
Road Closure Units:					Sheen Size:	
Closure Direction:					Sheen Size Units:	
Major Artery:	No				Sheen Size Length:	
Track Closed:	N				Sheen Size Length U:	
Track Desc:					Sheen Size Width:	
Track Closure Time:					Sheen Size Width U:	
Track Closure Units:					Sheen Color:	
Track Close Dir:					Dir of Sheen Travel:	
Media Interest:	NONE				Sheen Odor Desc:	
Medium Desc:	WATER				Duration Unit:	
Addl Medium Info:					Additional Info:	NO ADDITIONAL INFORMATION.

[84](#)      3 of 16      SSW      0.00 / 0.00      5,364.78 / 18      CONOCOPHILLIPS # 27614  
6200 S SANTA FE      RCRA VSQG  
LITTLETON CO 80120

EPA Handler ID: COD983795303  
Gen Status Universe: VSG  
Contact Name: BETH M EISENMANN  
Contact Address: 13059 , E PEAKVIEW , , CENTENNIAL , CO, 80111 , US  
Contact Phone No and Ext: 303-649-4041  
Contact Email:  
Contact Country: US  
County Name: ARAPAHOE

Map Key	Number of Records	Direction	Distance (mi/ft)	Elev/Diff (ft)	Site	DB
EPA Region:		08				
Land Type:		Private				
Receive Date:		20030522				
Location Latitude:		39.610948				
Location Longitude:		-105.021288				

**Violation/Evaluation Summary**

**Note:** NO RECORDS: As of Apr 2023, there are no Compliance Monitoring and Enforcement (violation) records associated with this facility (EPA ID).

**Handler Summary**

**Importer Activity:** No  
**Mixed Waste Generator:** No  
**Transporter Activity:** No  
**Transfer Facility:** No  
**Onsite Burner Exemption:** No  
**Furnace Exemption:** No  
**Underground Injection Activity:** No  
**Commercial TSD:** No  
**Used Oil Transporter:** No  
**Used Oil Transfer Facility:** No  
**Used Oil Processor:** No  
**Used Oil Refiner:** No  
**Used Oil Burner:** No  
**Used Oil Market Burner:** No  
**Used Oil Spec Marketer:** No

**Hazardous Waste Handler Details**

**Sequence No:** 1  
**Receive Date:** 19920827  
**Handler Name:** PHILLIPS PETROLEUM CO SS# 27614  
**Federal Waste Generator Code:** 2  
**Generator Code Description:** Small Quantity Generator  
**Source Type:** Notification

**Waste Code Details**

**Hazardous Waste Code:** D018  
**Waste Code Description:** BENZENE

**Hazardous Waste Code:** D000  
**Waste Code Description:** DESCRIPTION

**Hazardous Waste Code:** D001  
**Waste Code Description:** IGNITABLE WASTE

**Hazardous Waste Handler Details**

**Sequence No:** 2  
**Receive Date:** 20030522  
**Handler Name:** CONOCOPHILLIPS # 27614  
**Federal Waste Generator Code:** 3  
**Generator Code Description:** Very Small Quantity Generator  
**Source Type:** Notification

**Owner/Operator Details**

**Owner/Operator Ind:** Current Owner  
**Type:** Private  
**Street No:**  
**Street 1:** PO BOX 2400

Map Key	Number of Records	Direction	Distance (mi/ft)	Elev/Diff (ft)	Site	DB
<b>Name:</b>	PHILLIPS PETROLEUM COMPANY				<b>Street 2:</b>	
<b>Date Became Current:</b>	18000101				<b>City:</b>	BARTLESVILLE
<b>Date Ended Current:</b>					<b>State:</b>	OK
<b>Phone:</b>	918-661-7439				<b>Country:</b>	
<b>Source Type:</b>	Notification				<b>Zip Code:</b>	74005
<b>Owner/Operator Ind:</b>	Current Owner				<b>Street No:</b>	13059
<b>Type:</b>	Private				<b>Street 1:</b>	E PEAKVIEW
<b>Name:</b>	CONOCOPHILLIPS				<b>Street 2:</b>	
<b>Date Became Current:</b>	20030522				<b>City:</b>	CENTENNIAL
<b>Date Ended Current:</b>					<b>State:</b>	CO
<b>Phone:</b>	303-649-4041				<b>Country:</b>	
<b>Source Type:</b>	Notification				<b>Zip Code:</b>	80111
<b>Owner/Operator Ind:</b>	Current Operator				<b>Street No:</b>	6200
<b>Type:</b>	Private				<b>Street 1:</b>	S SANTA FE
<b>Name:</b>	CONOCOPHILLIPS #27614				<b>Street 2:</b>	
<b>Date Became Current:</b>	20030522				<b>City:</b>	LITTLETON
<b>Date Ended Current:</b>					<b>State:</b>	CO
<b>Phone:</b>					<b>Country:</b>	
<b>Source Type:</b>	Notification				<b>Zip Code:</b>	80120
<b>Owner/Operator Ind:</b>	Current Owner				<b>Street No:</b>	
<b>Type:</b>	Private				<b>Street 1:</b>	PO BOX 2400
<b>Name:</b>	PHILLIPS PETROLEUM COMPANY				<b>Street 2:</b>	
<b>Date Became Current:</b>					<b>City:</b>	BARTLESVILLE
<b>Date Ended Current:</b>					<b>State:</b>	OK
<b>Phone:</b>	918-661-7439				<b>Country:</b>	
<b>Source Type:</b>	Notification				<b>Zip Code:</b>	74005

**Historical Handler Details**

**Receive Dt:** 19920827  
**Generator Code Description:** Small Quantity Generator  
**Handler Name:** PHILLIPS PETROLEUM CO SS# 27614

[84](#)      4 of 16      **SSW**      0.00 / 0.00      5,364.78 / 18      **SUNCOR - 2706235**  
**6200 S SANTE FE DR**  
**LITTLETON CO 80120-1800**      **FINDS/FRS**

**Registry ID:** 110001723617  
**FIPS Code:** 08005  
**HUC Code:** 10190002  
**Site Type Name:** STATIONARY  
**Location Description:**  
**Supplemental Location:**  
**Create Date:** 01-MAR-00  
**Update Date:** 01-JUN-17  
**Interest Types:** AIR MINOR  
**SIC Codes:** 5541  
**SIC Code Descriptions:** GASOLINE SERVICE STATIONS  
**NAICS Codes:** 447110  
**NAICS Code Descriptions:** GASOLINE STATIONS WITH CONVENIENCE STORES.  
**Conveyor:** FRS-GEOCODE  
**Federal Facility Code:**  
**Federal Agency Name:**  
**Tribal Land Code:**  
**Tribal Land Name:**  
**Congressional Dist No:** 06  
**Census Block Code:** 080050065011047  
**EPA Region Code:** 08  
**County Name:** ARAPAHOE  
**US/Mexico Border Ind:**  
**Latitude:** 39.60458  
**Longitude:** -105.02043  
**Reference Point:** ENTRANCE POINT OF A FACILITY OR STATION  
**Coord Collection Method:** ADDRESS MATCHING-HOUSE NUMBER

Map Key	Number of Records	Direction	Distance (mi/ft)	Elev/Diff (ft)	Site	DB
<b>Accuracy Value:</b>		50				
<b>Datum:</b>		NAD83				
<b>Source:</b>						
<b>Facility Detail Rprt URL:</b>		https://ofmpub.epa.gov/frs_public2/fii_query_detail.disp_program_facility?p_registry_id=110001723617				
<b>Data Source:</b>		Facility Registry Service - Single File				
<b>Program Acronyms:</b>						
AIR:CO000000800501198, AIRS/AFS:0800501198, EIS:841311						

<a href="#">84</a>	5 of 16	SSW	0.00 / 0.00	5,364.78 / 18	CONOCOPHILLIPS # 27614 6200 S SANTA FE LITTLETON CO 80120-1800	FINDS/FRS
--------------------	---------	-----	-------------	---------------	--	-----------

<b>Registry ID:</b>	110002990121					
<b>FIPS Code:</b>	08005					
<b>HUC Code:</b>	10190002					
<b>Site Type Name:</b>	STATIONARY					
<b>Location Description:</b>						
<b>Supplemental Location:</b>						
<b>Create Date:</b>	01-MAR-00					
<b>Update Date:</b>	26-JAN-12					
<b>Interest Types:</b>	UNSPECIFIED UNIVERSE					
<b>SIC Codes:</b>						
<b>SIC Code Descriptions:</b>						
<b>NAICS Codes:</b>						
<b>NAICS Code Descriptions:</b>						
<b>Conveyor:</b>	FRS-GEOCODE					
<b>Federal Facility Code:</b>						
<b>Federal Agency Name:</b>						
<b>Tribal Land Code:</b>						
<b>Tribal Land Name:</b>						
<b>Congressional Dist No:</b>	06					
<b>Census Block Code:</b>	080050065011047					
<b>EPA Region Code:</b>	08					
<b>County Name:</b>	ARAPAHOE					
<b>US/Mexico Border Ind:</b>						
<b>Latitude:</b>	39.60458					
<b>Longitude:</b>	-105.02043					
<b>Reference Point:</b>	ENTRANCE POINT OF A FACILITY OR STATION					
<b>Coord Collection Method:</b>	ADDRESS MATCHING-HOUSE NUMBER					
<b>Accuracy Value:</b>	50					
<b>Datum:</b>	NAD83					
<b>Source:</b>						
<b>Facility Detail Rprt URL:</b>	https://ofmpub.epa.gov/frs_public2/fii_query_detail.disp_program_facility?p_registry_id=110002990121					
<b>Data Source:</b>	Facility Registry Service - Single File					
<b>Program Acronyms:</b>						
RCRAINFO:COD983795303						

<a href="#">84</a>	6 of 16	SSW	0.00 / 0.00	5,364.78 / 18	Santa Fe 66 6200 S Santa Fe Dr Littleton 80120 CO	UST
--------------------	---------	-----	-------------	---------------	---	-----

<b>Facility ID:</b>	2983	<b>Fac Name (COSTIS):</b>	Santa Fe 66
<b>FacilityName(OPS):</b>	Santa Fe 66	<b>Address (COSTIS):</b>	6200 S Santa Fe Dr Littleton 80120
<b>FacilityType(OPS):</b>	Retail	<b>County (COSTIS):</b>	Arapahoe
<b>Fac Category (OPS):</b>	Retail Gas Station	<b>Latitude (CDLE):</b>	39.604125
<b>Address (OPS):</b>	6200 S Santa Fe Dr	<b>Longitude (CDLE):</b>	-105.019641
<b>City (OPS):</b>	Littleton	<b>Fac Type (CDLE):</b>	Retail
<b>Zip Code (OPS):</b>	80120	<b>FacCategory(CDLE):</b>	Retail Gas Station
<b>County (OPS):</b>	Arapahoe	<b>State (OPS):</b>	CO
<b>LatLong (OPS):</b>	39.604125, -105.019641	<b>City (CDLE):</b>	Littleton
<b>FacName (CDLE):</b>	Santa Fe 66	<b>Zip (CDLE):</b>	80120

Map Key	Number of Records	Direction	Distance (mi/ft)	Elev/Diff (ft)	Site	DB
---------	-------------------	-----------	------------------	----------------	------	----

**Address (CDLE):** 6200 S Santa Fe Dr **County (CDLE):** Arapahoe  
**State (CDLE):**  
**Data Source(s):** Colorado Storage Tank Information System (COSTIS) (As of October, 2021); Colorado Department of Labor and Employment (CDLE); Oil & Public Safety(OPS) Regulated Storage Tanks

**Facility Information (CDLE)**

**Count of Tank Tag:** 4 **Acct Holdr Name:** Suncor Energy USA Inc  
**No. Dispensers:** 40 **Type:** Retail  
**Owner ID:** OWNR-19247

**Owner Information (CDLE)**

**Contact Name:** Suncor Energy USA Inc **Middle Init:**  
**First Name:**  
**Company Name:** Suncor Energy USA Inc  
**Last Name:** Suncor Energy USA Inc  
**Address:** 717 17th St Ste 2900, Denver, CO 80202  
**Comment:**

**UST Tanks (COSTIS) (As of October 2021)**

<b>Tank ID:</b> 8196	<b>Owner ID:</b> 19247
<b>Tank Tag:</b> '2983-5	<b>Tank Owner:</b>
<b>Tank Type Desc:</b> UST	<b>County:</b> Arapahoe
<b>Tank Count:</b> 46668	<b>Product Name:</b> Gasoline
<b>Capacity:</b> 6000	
<b>Facility Owner:</b> Suncor Energy USA Inc	
<b>Facility Name Address:</b> Santa Fe 66 6200 S Santa Fe Dr Littleton 80120	
<b>Tank ID:</b> 8193	<b>Owner ID:</b> 19247
<b>Tank Tag:</b> '2983-2	<b>Tank Owner:</b>
<b>Tank Type Desc:</b> UST	<b>County:</b> Arapahoe
<b>Tank Count:</b> 46668	<b>Product Name:</b> Unleaded Mid-Grade (MUL)
<b>Capacity:</b> 10000	
<b>Facility Owner:</b> Suncor Energy USA Inc	
<b>Facility Name Address:</b> Santa Fe 66 6200 S Santa Fe Dr Littleton 80120	
<b>Tank ID:</b> 8194	<b>Owner ID:</b> 19247
<b>Tank Tag:</b> '2983-3	<b>Tank Owner:</b>
<b>Tank Type Desc:</b> UST	<b>County:</b> Arapahoe
<b>Tank Count:</b> 46668	<b>Product Name:</b> Unleaded Premium (PUL)
<b>Capacity:</b> 10000	
<b>Facility Owner:</b> Suncor Energy USA Inc	
<b>Facility Name Address:</b> Santa Fe 66 6200 S Santa Fe Dr Littleton 80120	
<b>Tank ID:</b> 8197	<b>Owner ID:</b> 19247
<b>Tank Tag:</b> '2983-6	<b>Tank Owner:</b>
<b>Tank Type Desc:</b> UST	<b>County:</b> Arapahoe
<b>Tank Count:</b> 46668	<b>Product Name:</b> Gasoline
<b>Capacity:</b> 6000	
<b>Facility Owner:</b> Suncor Energy USA Inc	
<b>Facility Name Address:</b> Santa Fe 66 6200 S Santa Fe Dr Littleton 80120	
<b>Tank ID:</b> 8199	<b>Owner ID:</b> 19247
<b>Tank Tag:</b> '2983-8	<b>Tank Owner:</b>
<b>Tank Type Desc:</b> UST	<b>County:</b> Arapahoe
<b>Tank Count:</b> 46668	<b>Product Name:</b> Gasoline
<b>Capacity:</b> 6000	
<b>Facility Owner:</b> Suncor Energy USA Inc	
<b>Facility Name Address:</b> Santa Fe 66 6200 S Santa Fe Dr Littleton 80120	
<b>Tank ID:</b> 8192	<b>Owner ID:</b> 19247
<b>Tank Tag:</b> '2983-1	<b>Tank Owner:</b>
<b>Tank Type Desc:</b> UST	<b>County:</b> Arapahoe
<b>Tank Count:</b> 46668	<b>Product Name:</b> Unleaded Regular (RUL)

Map Key	Number of Records	Direction	Distance (mi/ft)	Elev/Diff (ft)	Site	DB
---------	-------------------	-----------	------------------	----------------	------	----

<b>Capacity:</b>	10000					
<b>Facility Owner:</b>		Suncor Energy USA Inc				
<b>Facility Name Address:</b>		Santa Fe 66 6200 S Santa Fe Dr Littleton 80120				
<b>Tank ID:</b>	8195			<b>Owner ID:</b>	19247	
<b>Tank Tag:</b>	2983-4			<b>Tank Owner:</b>		
<b>Tank Type Desc:</b>	UST			<b>County:</b>	Arapahoe	
<b>Tank Count:</b>	46668			<b>Product Name:</b>	Diesel	
<b>Capacity:</b>	10000					
<b>Facility Owner:</b>		Suncor Energy USA Inc				
<b>Facility Name Address:</b>		Santa Fe 66 6200 S Santa Fe Dr Littleton 80120				
<b>Tank ID:</b>	8198			<b>Owner ID:</b>	19247	
<b>Tank Tag:</b>	2983-7			<b>Tank Owner:</b>		
<b>Tank Type Desc:</b>	UST			<b>County:</b>	Arapahoe	
<b>Tank Count:</b>	46668			<b>Product Name:</b>	Gasoline	
<b>Capacity:</b>	6000					
<b>Facility Owner:</b>		Suncor Energy USA Inc				
<b>Facility Name Address:</b>		Santa Fe 66 6200 S Santa Fe Dr Littleton 80120				

**UST Tanks 1 (CDLE)**

<b>Tank Tag:</b>	2983-7			<b>Overfill Preven:</b>		
<b>Tank Type:</b>	UST			<b>Product Type/Name:</b>	Gasoline	
<b>Tank Status:</b>	Permanently Closed			<b>Piping Wall Type:</b>	None	
<b>Capacity:</b>	6000			<b>Tank Wall Type:</b>		
<b>Install Date:</b>	5/2/1958			<b>Piping System:</b>		
<b>Date Closed:</b>	5/2/1986			<b>Piping Type:</b>	UG: Underground	
<b>Tank Material:</b>		Asphalt Coated or Bare Steel				
<b>Piping Material:</b>		FRP: Fiberglass Reinforced Plastic				

**UST Tanks 2 (CDLE)**

<b>Closure Meth ID:</b>				<b>No Fee:</b>	Yes	
<b>Unregulated:</b>	FALSE			<b>Anch Method Desc:</b>		
<b>Last Used Date:</b>	5/2/1986			<b>Pipe Reld Meth1 ID:</b>		
<b>Del Prohib Date:</b>				<b>Pipe Reldet Date:</b>		
<b>Spill Protected:</b>				<b>Backfill Mat Desc:</b>		
<b>Spl Container Size:</b>				<b>Bfill DrtCvr Amt:</b>		
<b>Spl Protection Dt:</b>				<b>Manifold:</b>	No	
<b>Spl Container Mfg:</b>				<b>Registration Date:</b>		
<b>Spl Container Mdel:</b>				<b>Compartment:</b>	FALSE	
<b>Tank Reld Meth1 ID:</b>				<b>Cpmet:</b>	No	
<b>Tank Lining Date:</b>				<b>Invault:</b>	FALSE	
<b>CP Test Date:</b>						

**UST Tanks 1 (CDLE)**

<b>Tank Tag:</b>	2983-5			<b>Overfill Preven:</b>		
<b>Tank Type:</b>	UST			<b>Product Type/Name:</b>	Gasoline	
<b>Tank Status:</b>	Permanently Closed			<b>Piping Wall Type:</b>	None	
<b>Capacity:</b>	6000			<b>Tank Wall Type:</b>		
<b>Install Date:</b>	5/2/1958			<b>Piping System:</b>		
<b>Date Closed:</b>	5/2/1986			<b>Piping Type:</b>	UG: Underground	
<b>Tank Material:</b>		Asphalt Coated or Bare Steel				
<b>Piping Material:</b>		FRP: Fiberglass Reinforced Plastic				

**UST Tanks 2 (CDLE)**

<b>Closure Meth ID:</b>				<b>No Fee:</b>	Yes	
<b>Unregulated:</b>	FALSE			<b>Anch Method Desc:</b>		
<b>Last Used Date:</b>	5/2/1986			<b>Pipe Reld Meth1 ID:</b>		
<b>Del Prohib Date:</b>				<b>Pipe Reldet Date:</b>		
<b>Spill Protected:</b>				<b>Backfill Mat Desc:</b>		



Map Key	Number of Records	Direction	Distance (mi/ft)	Elev/Diff (ft)	Site	DB
<b>Spl Container Size:</b> <b>Spl Protection Dt:</b> <b>Spl Container Mfg:</b> <b>Spl Container Mdel:</b> <b>Tank Reld Meth1 ID:</b> <b>Tank Lining Date:</b> <b>CP Test Date:</b>				<b>Bfill DrtCvr Amt:</b> <b>Manifold:</b> No <b>Registration Date:</b> <b>Compartment:</b> FALSE <b>Cpmet:</b> No <b>Invault:</b> FALSE		
<b><u>UST Tanks 1 (CDLE)</u></b>						
<b>Tank Tag:</b> 2983-6 <b>Tank Type:</b> UST <b>Tank Status:</b> Permanently Closed <b>Capacity:</b> 6000 <b>Install Date:</b> 5/2/1958 <b>Date Closed:</b> 5/2/1986 <b>Tank Material:</b> Asphalt Coated or Bare Steel <b>Piping Material:</b> FRP: Fiberglass Reinforced Plastic				<b>Overfill Preven:</b> <b>Product Type/Name:</b> Gasoline <b>Piping Wall Type:</b> None <b>Tank Wall Type:</b> <b>Piping System:</b> <b>Piping Type:</b> UG: Underground		
<b><u>UST Tanks 2 (CDLE)</u></b>						
<b>Closure Meth ID:</b> <b>Unregulated:</b> FALSE <b>Last Used Date:</b> 5/2/1986 <b>Del Prohib Date:</b> <b>Spill Protected:</b> <b>Spl Container Size:</b> <b>Spl Protection Dt:</b> <b>Spl Container Mfg:</b> <b>Spl Container Mdel:</b> <b>Tank Reld Meth1 ID:</b> <b>Tank Lining Date:</b> <b>CP Test Date:</b>				<b>No Fee:</b> Yes <b>Anch Method Desc:</b> <b>Pipe Reld Meth1 ID:</b> <b>Pipe Reldet Date:</b> <b>Backfill Mat Desc:</b> <b>Bfill DrtCvr Amt:</b> <b>Manifold:</b> No <b>Registration Date:</b> <b>Compartment:</b> FALSE <b>Cpmet:</b> No <b>Invault:</b> FALSE		
<b><u>UST Tanks 1 (CDLE)</u></b>						
<b>Tank Tag:</b> 2983-2 <b>Tank Type:</b> UST <b>Tank Status:</b> Currently In Use <b>Capacity:</b> 10000 <b>Install Date:</b> 5/2/1986 <b>Date Closed:</b> <b>Tank Material:</b> FRP: Fiberglass Reinforced Plastic <b>Piping Material:</b> FLEX: Flexible Plastic				<b>Overfill Preven:</b> FV: Fill Tube Valve <b>Product Type/Name:</b> Unleaded Mid-Grade (MUL) <b>Piping Wall Type:</b> None <b>Tank Wall Type:</b> <b>Piping System:</b> <b>Piping Type:</b> UG: Underground		
<b><u>UST Tanks 2 (CDLE)</u></b>						
<b>Closure Meth ID:</b> <b>Unregulated:</b> FALSE <b>Last Used Date:</b> <b>Del Prohib Date:</b> <b>Spill Protected:</b> <b>Spl Container Size:</b> 5 <b>Spl Protection Dt:</b> <b>Spl Container Mfg:</b> opw <b>Spl Container Mdel:</b> 2100c <b>Tank Reld Meth1 ID:</b> <b>Tank Lining Date:</b> <b>CP Test Date:</b>				<b>No Fee:</b> No <b>Anch Method Desc:</b> <b>Pipe Reld Meth1 ID:</b> L2: Dbl-Wall & Sumps w/ Sensor <b>Pipe Reldet Date:</b> <b>Backfill Mat Desc:</b> <b>Bfill DrtCvr Amt:</b> 0 <b>Manifold:</b> No <b>Registration Date:</b> 4/18/2022 <b>Compartment:</b> FALSE <b>Cpmet:</b> Yes <b>Invault:</b> FALSE		
<b><u>UST Tanks 1 (CDLE)</u></b>						
<b>Tank Tag:</b> 2983-1				<b>Overfill Preven:</b> FV: Fill Tube Valve		

Map Key	Number of Records	Direction	Distance (mi/ft)	Elev/Diff (ft)	Site	DB
<b>Tank Type:</b>	UST				<b>Product Type/Name:</b>	Unleaded Regular (RUL)
<b>Tank Status:</b>	Currently In Use				<b>Piping Wall Type:</b>	None
<b>Capacity:</b>	10000				<b>Tank Wall Type:</b>	
<b>Install Date:</b>	5/2/1986				<b>Piping System:</b>	
<b>Date Closed:</b>					<b>Piping Type:</b>	UG: Underground
<b>Tank Material:</b>		FRP: Fiberglass Reinforced Plastic				
<b>Piping Material:</b>		FLEX: Flexible Plastic				
<b><u>UST Tanks 2 (CDLE)</u></b>						
<b>Closure Meth ID:</b>					<b>No Fee:</b>	No
<b>Unregulated:</b>	FALSE				<b>Anch Method Desc:</b>	
<b>Last Used Date:</b>					<b>Pipe Reld Meth1 ID:</b>	L2: Dbl-Wall & Sumps w/ Sensor
<b>Del Prohib Date:</b>					<b>Pipe Reldet Date:</b>	
<b>Spill Protected:</b>					<b>Backfill Mat Desc:</b>	
<b>Spl Container Size:</b>	5				<b>Bfill DrtCvr Amt:</b>	0
<b>Spl Protection Dt:</b>					<b>Manifold:</b>	No
<b>Spl Container Mfg:</b>	opw				<b>Registration Date:</b>	4/18/2022
<b>Spl Container Mdel:</b>	2100c				<b>Compartment:</b>	FALSE
<b>Tank Reld Meth1 ID:</b>					<b>Cpmet:</b>	Yes
<b>Tank Lining Date:</b>					<b>Invault:</b>	FALSE
<b>CP Test Date:</b>						
<b><u>UST Tanks 1 (CDLE)</u></b>						
<b>Tank Tag:</b>	2983-8				<b>Overfill Preven:</b>	
<b>Tank Type:</b>	UST				<b>Product Type/Name:</b>	Gasoline
<b>Tank Status:</b>	Permanently Closed				<b>Piping Wall Type:</b>	None
<b>Capacity:</b>	6000				<b>Tank Wall Type:</b>	
<b>Install Date:</b>	5/2/1968				<b>Piping System:</b>	
<b>Date Closed:</b>	5/2/1986				<b>Piping Type:</b>	UG: Underground
<b>Tank Material:</b>		Asphalt Coated or Bare Steel				
<b>Piping Material:</b>		FRP: Fiberglass Reinforced Plastic				
<b><u>UST Tanks 2 (CDLE)</u></b>						
<b>Closure Meth ID:</b>					<b>No Fee:</b>	Yes
<b>Unregulated:</b>	FALSE				<b>Anch Method Desc:</b>	
<b>Last Used Date:</b>	5/2/1986				<b>Pipe Reld Meth1 ID:</b>	
<b>Del Prohib Date:</b>					<b>Pipe Reldet Date:</b>	
<b>Spill Protected:</b>					<b>Backfill Mat Desc:</b>	
<b>Spl Container Size:</b>					<b>Bfill DrtCvr Amt:</b>	
<b>Spl Protection Dt:</b>					<b>Manifold:</b>	No
<b>Spl Container Mfg:</b>					<b>Registration Date:</b>	
<b>Spl Container Mdel:</b>					<b>Compartment:</b>	FALSE
<b>Tank Reld Meth1 ID:</b>					<b>Cpmet:</b>	Yes
<b>Tank Lining Date:</b>					<b>Invault:</b>	FALSE
<b>CP Test Date:</b>						
<b><u>UST Tanks 1 (CDLE)</u></b>						
<b>Tank Tag:</b>	2983-3				<b>Overfill Preven:</b>	FV: Fill Tube Valve
<b>Tank Type:</b>	UST				<b>Product Type/Name:</b>	Unleaded Premium (PUL)
<b>Tank Status:</b>	Currently In Use				<b>Piping Wall Type:</b>	None
<b>Capacity:</b>	10000				<b>Tank Wall Type:</b>	
<b>Install Date:</b>	5/2/1986				<b>Piping System:</b>	
<b>Date Closed:</b>					<b>Piping Type:</b>	UG: Underground
<b>Tank Material:</b>		FRP: Fiberglass Reinforced Plastic				
<b>Piping Material:</b>		FLEX: Flexible Plastic				
<b><u>UST Tanks 2 (CDLE)</u></b>						
<b>Closure Meth ID:</b>					<b>No Fee:</b>	No

Map Key	Number of Records	Direction	Distance (mi/ft)	Elev/Diff (ft)	Site	DB
<b>Unregulated:</b>	FALSE				<b>Anch Method Desc:</b>	
<b>Last Used Date:</b>					<b>Pipe Reld Meth1 ID:</b>	L2: Dbl-Wall & Sumps w/ Sensor
<b>Del Prohib Date:</b>					<b>Pipe Reldet Date:</b>	
<b>Spill Protected:</b>					<b>Backfill Mat Desc:</b>	
<b>Spl Container Size:</b>	5				<b>Bfill DrtCvr Amt:</b>	0
<b>Spl Protection Dt:</b>					<b>Manifold:</b>	No
<b>Spl Container Mfg:</b>	opw				<b>Registration Date:</b>	4/18/2022
<b>Spl Container Mdel:</b>	2100c				<b>Compartment:</b>	FALSE
<b>Tank Reld Meth1 ID:</b>					<b>Cpmet:</b>	Yes
<b>Tank Lining Date:</b>					<b>Invault:</b>	FALSE
<b>CP Test Date:</b>						

**UST Tanks 1 (CDLE)**

<b>Tank Tag:</b>	2983-4				<b>Overfill Preven:</b>	FV: Fill Tube Valve
<b>Tank Type:</b>	UST				<b>Product Type/Name:</b>	Diesel
<b>Tank Status:</b>	Currently In Use				<b>Piping Wall Type:</b>	None
<b>Capacity:</b>	10000				<b>Tank Wall Type:</b>	
<b>Install Date:</b>	5/2/1986				<b>Piping System:</b>	
<b>Date Closed:</b>					<b>Piping Type:</b>	UG: Underground
<b>Tank Material:</b>		FRP: Fiberglass Reinforced Plastic				
<b>Piping Material:</b>		FLEX: Flexible Plastic				

**UST Tanks 2 (CDLE)**

<b>Closure Meth ID:</b>					<b>No Fee:</b>	No
<b>Unregulated:</b>	FALSE				<b>Anch Method Desc:</b>	
<b>Last Used Date:</b>					<b>Pipe Reld Meth1 ID:</b>	L2: Dbl-Wall & Sumps w/ Sensor
<b>Del Prohib Date:</b>					<b>Pipe Reldet Date:</b>	
<b>Spill Protected:</b>					<b>Backfill Mat Desc:</b>	
<b>Spl Container Size:</b>	5				<b>Bfill DrtCvr Amt:</b>	0
<b>Spl Protection Dt:</b>					<b>Manifold:</b>	No
<b>Spl Container Mfg:</b>	opw				<b>Registration Date:</b>	4/18/2022
<b>Spl Container Mdel:</b>	2100c				<b>Compartment:</b>	FALSE
<b>Tank Reld Meth1 ID:</b>					<b>Cpmet:</b>	Yes
<b>Tank Lining Date:</b>					<b>Invault:</b>	FALSE
<b>CP Test Date:</b>						

**Oil & Public Safety Regulated Storage Tanks (COSTIS)**

<b>Tank Tag:</b>	2983-7				<b>Leak Detector Type:</b>	
<b>Tank Status:</b>	Permanently Closed				<b>Capacity Gallons :</b>	6000
<b>Tank Type:</b>	UST				<b>Product:</b>	Gasoline
<b>Tank Name:</b>	TNK-005013				<b>Piping Type:</b>	UG: Underground
<b>Installation Date:</b>	5/2/1958				<b>Piping System:</b>	
<b>Closure Date:</b>	5/2/1986				<b>Piping Material:</b>	FRP: Fiberglass Reinforced Plastic
<b>Tank Material:</b>	Asphalt Coated or Bare Steel				<b>Piping Wall Type:</b>	None
<b>Tank Wall Type:</b>					<b>Address:</b>	6200 S Santa Fe Dr
<b>Facility Name:</b>	Santa Fe 66				<b>City:</b>	Littleton
<b>Facility Type:</b>	Retail				<b>County:</b>	Arapahoe
<b>Facility Category:</b>	Retail Gas Station				<b>ZIP Code:</b>	80120
<b>Overfill Preven:</b>						
<b>Tank Corsn Protection Meth:</b>						
<b>Tank Rel Detn Mthd Primary:</b>						
<b>Tank Rel Detn Mthd Secondary:</b>						
<b>Piping Corsn Protection (PCP):</b>						
<b>PCP at Tank:</b>						
<b>PCP at Dispenser:</b>						
<b>Piping Rel Detn Mthd Primary:</b>						
<b>Piping Rel Detn Mthd Secondary:</b>						
<b>Tank Tag:</b>	2983-4				<b>Leak Detector Type:</b>	E: Electronic
<b>Tank Status:</b>	Currently In Use				<b>Capacity Gallons :</b>	10000
<b>Tank Type:</b>	UST				<b>Product:</b>	Diesel

Map Key	Number of Records	Direction	Distance (mi/ft)	Elev/Diff (ft)	Site	DB
<b>Tank Name:</b>	TNK-005010				<b>Piping Type:</b>	UG: Underground
<b>Installation Date:</b>	5/2/1986				<b>Piping System:</b>	
<b>Closure Date:</b>					<b>Piping Material:</b>	FLEX: Flexible Plastic
<b>Tank Material:</b>	FRP: Fiberglass Reinforced Plastic				<b>Piping Wall Type:</b>	None
<b>Tank Wall Type:</b>					<b>Address:</b>	6200 S Santa Fe Dr
<b>Facility Name:</b>	Santa Fe 66				<b>City:</b>	Littleton
<b>Facility Type:</b>	Retail				<b>County:</b>	Arapahoe
<b>Facility Category:</b>	Retail Gas Station				<b>ZIP Code:</b>	80120
<b>Overfill Preven:</b>	FV: Fill Tube Valve					
<b>Tank Corsn Protection Meth:</b>	Fiberglass (n/a)					
<b>Tank Rel Detn Mthd Primary:</b>	T1: ATG .2/.1gph Mthly Mntrg					
<b>Tank Rel Detn Mthd Secondary:</b>						
<b>Piping Corsn Protection (PCP):</b>	Non-metallic					
<b>PCP at Tank:</b>	No Electrolyte Contact (n/a)					
<b>PCP at Dispenser:</b>	No Electrolyte Contact (n/a)					
<b>Piping Rel Detn Mthd Primary:</b>	L2: Dbl-Wall & Sumps w/ Sensor					
<b>Piping Rel Detn Mthd Secondary:</b>						
<b>Tank Tag:</b>	2983-1				<b>Leak Detector Type:</b>	E: Electronic
<b>Tank Status:</b>	Currently In Use				<b>Capacity Gallons :</b>	10000
<b>Tank Type:</b>	UST				<b>Product:</b>	Unleaded Regular (RUL)
<b>Tank Name:</b>	TNK-005007				<b>Piping Type:</b>	UG: Underground
<b>Installation Date:</b>	5/2/1986				<b>Piping System:</b>	
<b>Closure Date:</b>					<b>Piping Material:</b>	FLEX: Flexible Plastic
<b>Tank Material:</b>	FRP: Fiberglass Reinforced Plastic				<b>Piping Wall Type:</b>	None
<b>Tank Wall Type:</b>					<b>Address:</b>	6200 S Santa Fe Dr
<b>Facility Name:</b>	Santa Fe 66				<b>City:</b>	Littleton
<b>Facility Type:</b>	Retail				<b>County:</b>	Arapahoe
<b>Facility Category:</b>	Retail Gas Station				<b>ZIP Code:</b>	80120
<b>Overfill Preven:</b>	FV: Fill Tube Valve					
<b>Tank Corsn Protection Meth:</b>	Fiberglass (n/a)					
<b>Tank Rel Detn Mthd Primary:</b>	T1: ATG .2/.1gph Mthly Mntrg					
<b>Tank Rel Detn Mthd Secondary:</b>						
<b>Piping Corsn Protection (PCP):</b>	Non-metallic					
<b>PCP at Tank:</b>	No Electrolyte Contact (n/a)					
<b>PCP at Dispenser:</b>	No Electrolyte Contact (n/a)					
<b>Piping Rel Detn Mthd Primary:</b>	L2: Dbl-Wall & Sumps w/ Sensor					
<b>Piping Rel Detn Mthd Secondary:</b>						
<b>Tank Tag:</b>	2983-3				<b>Leak Detector Type:</b>	E: Electronic
<b>Tank Status:</b>	Currently In Use				<b>Capacity Gallons :</b>	10000
<b>Tank Type:</b>	UST				<b>Product:</b>	Unleaded Premium (PUL)
<b>Tank Name:</b>	TNK-005009				<b>Piping Type:</b>	UG: Underground
<b>Installation Date:</b>	5/2/1986				<b>Piping System:</b>	
<b>Closure Date:</b>					<b>Piping Material:</b>	FLEX: Flexible Plastic
<b>Tank Material:</b>	FRP: Fiberglass Reinforced Plastic				<b>Piping Wall Type:</b>	None
<b>Tank Wall Type:</b>					<b>Address:</b>	6200 S Santa Fe Dr
<b>Facility Name:</b>	Santa Fe 66				<b>City:</b>	Littleton
<b>Facility Type:</b>	Retail				<b>County:</b>	Arapahoe
<b>Facility Category:</b>	Retail Gas Station				<b>ZIP Code:</b>	80120
<b>Overfill Preven:</b>	FV: Fill Tube Valve					
<b>Tank Corsn Protection Meth:</b>	Fiberglass (n/a)					
<b>Tank Rel Detn Mthd Primary:</b>	T1: ATG .2/.1gph Mthly Mntrg					
<b>Tank Rel Detn Mthd Secondary:</b>						
<b>Piping Corsn Protection (PCP):</b>	Non-metallic					
<b>PCP at Tank:</b>	No Electrolyte Contact (n/a)					
<b>PCP at Dispenser:</b>	No Electrolyte Contact (n/a)					
<b>Piping Rel Detn Mthd Primary:</b>	L2: Dbl-Wall & Sumps w/ Sensor					
<b>Piping Rel Detn Mthd Secondary:</b>						
<b>Tank Tag:</b>	2983-6				<b>Leak Detector Type:</b>	
<b>Tank Status:</b>	Permanently Closed				<b>Capacity Gallons :</b>	6000
<b>Tank Type:</b>	UST				<b>Product:</b>	Gasoline
<b>Tank Name:</b>	TNK-005012				<b>Piping Type:</b>	UG: Underground
<b>Installation Date:</b>	5/2/1958				<b>Piping System:</b>	
<b>Closure Date:</b>	5/2/1986				<b>Piping Material:</b>	FRP: Fiberglass Reinforced Plastic

Map Key	Number of Records	Direction	Distance (mi/ft)	Elev/Diff (ft)	Site	DB
<b>Tank Material:</b>	Asphalt Coated or Bare Steel				<b>Piping Wall Type:</b>	None
<b>Tank Wall Type:</b>					<b>Address:</b>	6200 S Santa Fe Dr
<b>Facility Name:</b>	Santa Fe 66				<b>City:</b>	Littleton
<b>Facility Type:</b>	Retail				<b>County:</b>	Arapahoe
<b>Facility Category:</b>	Retail Gas Station				<b>ZIP Code:</b>	80120
<b>Overfill Preven:</b>						
<b>Tank Corsn Protection Meth:</b>						
<b>Tank Rel Detn Mthd Primary:</b>						
<b>Tank Rel Detn Mthd Secondary:</b>						
<b>Piping Corsn Protection (PCP):</b>						
<b>PCP at Tank:</b>						
<b>PCP at Dispenser:</b>						
<b>Piping Rel Detn Mthd Primary:</b>						
<b>Piping Rel Detn Mthd Secondary:</b>						
<b>Tank Tag:</b>	2983-8				<b>Leak Detector Type:</b>	
<b>Tank Status:</b>	Permanently Closed				<b>Capacity Gallons :</b>	6000
<b>Tank Type:</b>	UST				<b>Product:</b>	Gasoline
<b>Tank Name:</b>	TNK-005014				<b>Piping Type:</b>	UG: Underground
<b>Installation Date:</b>	5/2/1968				<b>Piping System:</b>	
<b>Closure Date:</b>	5/2/1986				<b>Piping Material:</b>	FRP: Fiberglass Reinforced Plastic
<b>Tank Material:</b>	Asphalt Coated or Bare Steel				<b>Piping Wall Type:</b>	None
<b>Tank Wall Type:</b>					<b>Address:</b>	6200 S Santa Fe Dr
<b>Facility Name:</b>	Santa Fe 66				<b>City:</b>	Littleton
<b>Facility Type:</b>	Retail				<b>County:</b>	Arapahoe
<b>Facility Category:</b>	Retail Gas Station				<b>ZIP Code:</b>	80120
<b>Overfill Preven:</b>						
<b>Tank Corsn Protection Meth:</b>						
<b>Tank Rel Detn Mthd Primary:</b>						
<b>Tank Rel Detn Mthd Secondary:</b>						
<b>Piping Corsn Protection (PCP):</b>						
<b>PCP at Tank:</b>						
<b>PCP at Dispenser:</b>						
<b>Piping Rel Detn Mthd Primary:</b>						
<b>Piping Rel Detn Mthd Secondary:</b>						
<b>Tank Tag:</b>	2983-5				<b>Leak Detector Type:</b>	
<b>Tank Status:</b>	Permanently Closed				<b>Capacity Gallons :</b>	6000
<b>Tank Type:</b>	UST				<b>Product:</b>	Gasoline
<b>Tank Name:</b>	TNK-005011				<b>Piping Type:</b>	UG: Underground
<b>Installation Date:</b>	5/2/1958				<b>Piping System:</b>	
<b>Closure Date:</b>	5/2/1986				<b>Piping Material:</b>	FRP: Fiberglass Reinforced Plastic
<b>Tank Material:</b>	Asphalt Coated or Bare Steel				<b>Piping Wall Type:</b>	None
<b>Tank Wall Type:</b>					<b>Address:</b>	6200 S Santa Fe Dr
<b>Facility Name:</b>	Santa Fe 66				<b>City:</b>	Littleton
<b>Facility Type:</b>	Retail				<b>County:</b>	Arapahoe
<b>Facility Category:</b>	Retail Gas Station				<b>ZIP Code:</b>	80120
<b>Overfill Preven:</b>						
<b>Tank Corsn Protection Meth:</b>						
<b>Tank Rel Detn Mthd Primary:</b>						
<b>Tank Rel Detn Mthd Secondary:</b>						
<b>Piping Corsn Protection (PCP):</b>						
<b>PCP at Tank:</b>						
<b>PCP at Dispenser:</b>						
<b>Piping Rel Detn Mthd Primary:</b>						
<b>Piping Rel Detn Mthd Secondary:</b>						
<b>Tank Tag:</b>	2983-2				<b>Leak Detector Type:</b>	E: Electronic
<b>Tank Status:</b>	Currently In Use				<b>Capacity Gallons :</b>	10000
<b>Tank Type:</b>	UST				<b>Product:</b>	Unleaded Mid-Grade (MUL)
<b>Tank Name:</b>	TNK-005008				<b>Piping Type:</b>	UG: Underground
<b>Installation Date:</b>	5/2/1986				<b>Piping System:</b>	
<b>Closure Date:</b>					<b>Piping Material:</b>	FLEX: Flexible Plastic
<b>Tank Material:</b>	FRP: Fiberglass Reinforced Plastic				<b>Piping Wall Type:</b>	None
<b>Tank Wall Type:</b>					<b>Address:</b>	6200 S Santa Fe Dr
<b>Facility Name:</b>	Santa Fe 66				<b>City:</b>	Littleton

Map Key	Number of Records	Direction	Distance (mi/ft)	Elev/Diff (ft)	Site	DB
---------	-------------------	-----------	------------------	----------------	------	----

**Facility Type:** Retail  
**Facility Category:** Retail Gas Station  
**Overfill Preven:** FV: Fill Tube Valve  
**Tank Corsn Protection Meth:** Fiberglass (n/a)  
**Tank Rel Detn Mthd Primary:** T1: ATG .2/.1gph Mthly Mntrg  
**Tank Rel Detn Mthd Secondary:**  
**Piping Corsn Protection (PCP):** Non-metallic  
**PCP at Tank:** No Electrolyte Contact (n/a)  
**PCP at Dispenser:** No Electrolyte Contact (n/a)  
**Piping Rel Detn Mthd Primary:** L2: Dbl-Wall & Sumps w/ Sensor  
**Piping Rel Detn Mthd Secondary:**

**UST Owner (COSTIS) (As of October 2021)**

<b>Owner ID:</b>	19247	<b>Address1:</b>	717 17th St Ste 2900
<b>First Name:</b>		<b>City:</b>	Denver
<b>Middle Init:</b>		<b>State:</b>	CO
<b>Last Name:</b>	Suncor Energy USA Inc	<b>County:</b>	Denver
<b>Full Name:</b>		<b>Zip Code:</b>	80202

**Oil & Public Safety Regulated Storage Tank Details**

**No of Tanks:** 4

**Facility Contact Details (CDLE)**

<b>Contact ID:</b>	0033h00000IKyg9	<b>Role:</b>	Facility Owner
<b>Costis ID:</b>	FACOWN-2983-4380-Nov 21 1994 12:00AM	<b>Fac Contact Name:</b>	FCON-006047
<b>Active:</b>	FALSE	<b>Contact Last Name:</b>	ConocoPhillips Company
<b>Contact ID:</b>	0033h00000IKzWe	<b>Role:</b>	A/B Operator
<b>Costis ID:</b>	ABOP-2983-6305	<b>Fac Contact Name:</b>	FCON-011624
<b>Active:</b>	TRUE	<b>Contact Last Name:</b>	Eric Myrup
<b>Contact ID:</b>	0033h00000mtZFp	<b>Role:</b>	Facility Owner
<b>Costis ID:</b>	FACOWN-2983-37932-Oct 25 2003 4:41PM	<b>Fac Contact Name:</b>	FCON-058363
<b>Active:</b>	TRUE	<b>Contact Last Name:</b>	Suncor Energy USA Inc
<b>Contact ID:</b>	0033h00000mtcmw	<b>Role:</b>	Facility Owner
<b>Costis ID:</b>	FACOWN-2983-4186-May 4 1986 12:00AM	<b>Fac Contact Name:</b>	FCON-025550
<b>Active:</b>	FALSE	<b>Contact Last Name:</b>	Ochs Brothers Enterprises
<b>Contact ID:</b>	0033h00000IKygC	<b>Role:</b>	Facility Owner
<b>Costis ID:</b>	FACOWN-2983-37282-Jan 28 2003 1:17PM	<b>Fac Contact Name:</b>	FCON-006597
<b>Active:</b>	FALSE	<b>Contact Last Name:</b>	ConocoPhillips Company

<a href="#">84</a>	7 of 16	SSW	0.00 / 0.00	5,364.78 / 18	Santa Fe 66 6200 S Santa Fe Dr Littleton 80120 CO	DTNK
--------------------	---------	-----	-------------	---------------	---	------

**Delisted Storage Tanks**

<b>Facility ID:</b>	2983	<b>Facility Type (OPS):</b>	Retail
<b>Fac Type (CDLE):</b>	Retail	<b>Fac Category (OPS):</b>	Retail Gas Station
<b>Fac Category (CDLE):</b>	Retail Gas Station	<b>Lat/Long (OPS):</b>	39.604125, -105.019641
<b>County:</b>	Arapahoe		
<b>Data Source(s):</b>			

Colorado Storage Tank Information System (COSTIS); Colorado Department of Labor and Employment (CDLE); Oil & Public Safety(OPS) Regulated Storage Tanks

Map Key	Number of Records	Direction	Distance (mi/ft)	Elev/Diff (ft)	Site	DB
<a href="#">84</a>	8 of 16	SSW	0.00 / 0.00	5,364.78 / 18	6200 S. SANTA FE DRIVE. PHILLIPS 66 GAS STATION LITTLETON CO	SPILLS
<b>Case No:</b>	2008-0337				<b>H2O Unit Measure 2:</b>	
<b>Main ID:</b>					<b>Quantity 3:</b>	
<b>NRC No:</b>	872213				<b>Unit Measure 3:</b>	
<b>Dt of Spl or Rel:</b>	5/27/2008				<b>H2O quantity 3:</b>	
<b>Event Time:</b>	12:00:00 PM				<b>H2O Unit Measure 3:</b>	
<b>1st Rep Event Dt:</b>	5/27/2008				<b>Cause:</b>	
<b>Date Reported:</b>	5/27/2008				<b>Death:</b>	
<b>Time Reported:</b>	4:53:00 PM				<b>Injury:</b>	
<b>Date Entered:</b>	5/28/2008				<b>Evacuation:</b>	
<b>Time Entered:</b>	9:12:36 AM				<b>Evacuation No:</b>	
<b>Land:</b>	FALSE				<b>PRP City:</b>	COMMERCE CITY
<b>Air:</b>	FALSE				<b>PRP County:</b>	ADAMS
<b>Surface Water:</b>	TRUE				<b>PRP State:</b>	CO
<b>Ground Water:</b>	FALSE				<b>PRP Zip:</b>	80022
<b>Material Type:</b>	OIL				<b>PRP Phone:</b>	303-286-5890
<b>Quantity 1:</b>	15				<b>PRP Extension:</b>	
<b>Unit Measure 1:</b>	GALLONS				<b>Mile Marker:</b>	
<b>H2O Quantity 1:</b>	1				<b>Who Took Report:</b>	NRC
<b>H2O Unit Measure 1:</b>	G				<b>Fixed Facility:</b>	FALSE
<b>Material 2:</b>					<b>Event County:</b>	ARAPAHOE
<b>Quantity 2:</b>					<b>Latitude:</b>	0
<b>Unit Measure 2:</b>					<b>Longitude:</b>	0
<b>H2O Quantity 2:</b>						
<b>Source Desc:</b>						
<b>Source:</b>	S					
<b>Source Type:</b>	GAS PUMP/GAS STATION					
<b>Medium:</b>						
<b>Waterway:</b>	STROM DRAIN					
<b>Material 1:</b>	DIESEL					
<b>Material 3:</b>						
<b>PRP:</b>	SUNCOR ENERGY USA					
<b>PRP Contact:</b>	ANTHONY CONGRAM					
<b>PRP Street:</b>	5801 BRIGHTON BLVD.					
<b>PRP Fax:</b>						
<b>Responder 1:</b>						
<b>Responder 2:</b>						
<b>Responder 3:</b>						
<b>Response Comments:</b>						
<b>Notified Name:</b>	HMWMD - W.ARVAMENKO, C.JOHNSON, J.HENDERSON. WQCD - EL-Jones P Kim J Miller, Melanie Criswell. OPS - L.SMITH. M.ALBUQUERQUE.					
<b>Additional Comments:</b>						
<b>Comments:</b>						
<b>Cause Info:</b>	RETAIL FUEL CUSTOMER LEFT DISPENSER NOZZLE UNATTENDED DURING TRUCK FUELING. OVERFILL OCCURRED, WITH APPROXIMATELY 15 GALLONS OF DIESEL SPILLING TO THE FACILITY PAVING. FACILITY SHUT-DOWN FLOW AND INITIATED SPILL RESPONSE, HOWEVER APPROXIMATELY 1 GALLON OF DIESEL ENTERED THE STORM DRAIN AT THE FACILITY. LOCAL FIRE JURISDICTION RESPONSE WAS INITIATED.					
<b>Action:</b>	SOURCE SHUT-DOWN, GRANULAR AND PILLOW SORBENT MATERIALS DEPLOYED TO INTERCEPT SPILL FLOW. RECOVERED MATERIALS COLLECTED AND STORED FOR DISPOSAL.					

<a href="#">84</a>	9 of 16	SSW	0.00 / 0.00	5,364.78 / 18	6200 S. SANTA FE DR. LITTLETON CO 80120	SPILLS
<b>Case No:</b>	2008-0335				<b>H2O Unit Measure 2:</b>	
<b>Main ID:</b>					<b>Quantity 3:</b>	
<b>NRC No:</b>					<b>Unit Measure 3:</b>	
<b>Dt of Spl or Rel:</b>	5/27/2008				<b>H2O quantity 3:</b>	
<b>Event Time:</b>	12:00:00 PM				<b>H2O Unit Measure 3:</b>	
<b>1st Rep Event Dt:</b>	5/27/2008				<b>Cause:</b>	ERROR OPERATOR
<b>Date Reported:</b>	5/27/2008				<b>Death:</b>	
<b>Time Reported:</b>	1:15:00 PM				<b>Injury:</b>	
<b>Date Entered:</b>	5/27/2008				<b>Evacuation:</b>	

Map Key	Number of Records	Direction	Distance (mi/ft)	Elev/Diff (ft)	Site	DB
<b>Time Entered:</b>	1:20:05 PM				<b>Evacuation No:</b>	
<b>Land:</b>	FALSE				<b>PRP City:</b>	COMMERCE CITY
<b>Air:</b>	FALSE				<b>PRP County:</b>	
<b>Surface Water:</b>	TRUE				<b>PRP State:</b>	CO
<b>Ground Water:</b>	FALSE				<b>PRP Zip:</b>	80022
<b>Material Type:</b>	OIL				<b>PRP Phone:</b>	303-881-4628
<b>Quantity 1:</b>	15				<b>PRP Extension:</b>	
<b>Unit Measure 1:</b>	GALLONS				<b>Mile Marker:</b>	
<b>H2O Quantity 1:</b>	1				<b>Who Took Report:</b>	GREG STASINOS
<b>H2O Unit Measure 1:</b>	G				<b>Fixed Facility:</b>	FALSE
<b>Material 2:</b>					<b>Event County:</b>	ARAPAHOE
<b>Quantity 2:</b>					<b>Latitude:</b>	0
<b>Unit Measure 2:</b>					<b>Longitude:</b>	0
<b>H2O Quantity 2:</b>						
<b>Source Desc:</b>						
<b>Source:</b>	F					
<b>Source Type:</b>	GAS PUMP/GAS STATION					
<b>Medium:</b>	WATER AND LAND					
<b>Waterway:</b>	STORM DRAIN					
<b>Material 1:</b>	DIESEL					
<b>Material 3:</b>						
<b>PRP:</b>	SUNCOR					
<b>PRP Contact:</b>	DAVE STUEMKY					
<b>PRP Street:</b>	5801 BRIGHTON BLVD.					
<b>PRP Fax:</b>	(303) 286-2000					
<b>Responder 1:</b>	LITTELTON FD.					
<b>Responder 2:</b>						
<b>Responder 3:</b>						
<b>Response Comments:</b>						
<b>Notified Name:</b>	HMWMD-CHARLES JOHNSON, WALTER AVRAMENKO, JERRY HENDERSON OPS-LAURA SMITH **Note: Many records provided by the department have a truncated [Notified Name] field.					
<b>Additional Comments:</b>						
<b>Comments:</b>	WQCD-ELLEN LEVINE-JONES, HEATHER DRISSEL, PAUL KIM					
<b>Cause Info:</b>	A TRUCK DRIVER WAS FILLING HIS SADDLE TANK AND WALKED AWAY FROM THE PROCESS. OVERFILLED THE SADDLE TANK.					
<b>Action:</b>	GAS STATION EMPLOYEES USED ABSORBENT TO SECURE RELEASE AND LITTLETON FIRE DEPOT. WAS NOTIFIED.					

<a href="#">84</a>	10 of 16	SSW	0.00 / 0.00	5,364.78 / 18	6200 S. SANTA FE DR. LITTLETON CO	SPILLS
<b>Case No:</b>	2008-0106				<b>H2O Unit Measure 2:</b>	
<b>Main ID:</b>					<b>Quantity 3:</b>	
<b>NRC No:</b>	862932				<b>Unit Measure 3:</b>	
<b>Dt of Spl or Rel:</b>	2/20/2008				<b>H2O quantity 3:</b>	
<b>Event Time:</b>	5:00:00 PM				<b>H2O Unit Measure 3:</b>	
<b>1st Rep Event Dt:</b>	2/20/2008				<b>Cause:</b>	ERROR OPERATOR
<b>Date Reported:</b>	2/20/2008				<b>Death:</b>	
<b>Time Reported:</b>	7:30:00 PM				<b>Injury:</b>	
<b>Date Entered:</b>	2/21/2008				<b>Evacuation:</b>	
<b>Time Entered:</b>	10:11:46 AM				<b>Evacuation No:</b>	
<b>Land:</b>	FALSE				<b>PRP City:</b>	GREENWOOD VILLAGE
<b>Air:</b>	FALSE				<b>PRP County:</b>	
<b>Surface Water:</b>	TRUE				<b>PRP State:</b>	CO
<b>Ground Water:</b>	FALSE				<b>PRP Zip:</b>	80022
<b>Material Type:</b>	OIL				<b>PRP Phone:</b>	303-881-4628
<b>Quantity 1:</b>	1				<b>PRP Extension:</b>	
<b>Unit Measure 1:</b>	GALLONS				<b>Mile Marker:</b>	
<b>H2O Quantity 1:</b>	0.2				<b>Who Took Report:</b>	GREG STASINOS
<b>H2O Unit Measure 1:</b>	G				<b>Fixed Facility:</b>	FALSE
<b>Material 2:</b>					<b>Event County:</b>	ARAPAHOE
<b>Quantity 2:</b>					<b>Latitude:</b>	0
<b>Unit Measure 2:</b>					<b>Longitude:</b>	0
<b>H2O Quantity 2:</b>						
<b>Source Desc:</b>						
<b>Source:</b>	F					
<b>Source Type:</b>	GAS PUMP/GAS STATION					



Map Key	Number of Records	Direction	Distance (mi/ft)	Elev/Diff (ft)	Site	DB
<b>Medium:</b>		WATER				
<b>Waterway:</b>		STORM SEWER				
<b>Material 1:</b>		UNLEADED FUEL				
<b>Material 3:</b>						
<b>PRP:</b>		SUNCOR ENERGY				
<b>PRP Contact:</b>		DAVE STEMKE				
<b>PRP Street:</b>		7800 E. ORCHARD RD. SUITE 300				
<b>PRP Fax:</b>		(303) 286-2000				
<b>Responder 1:</b>		SUNCOR				
<b>Responder 2:</b>						
<b>Responder 3:</b>						
<b>Response Comments:</b>						
<b>Notified Name:</b>		WQCD-ELLEN LEVINE-JONES, JENNIFER MILLER, PAUL KIM, BRET ICENOGLE HMWMD-CHARLES JOHNSON, WALTER AVRAMENKO, JERRY HENDERSON **Note: Many records provided by the department have a truncated [Notified Name] field.				
<b>Additional Comments:</b>						
<b>Comments:</b>		OPS-				
<b>Cause Info:</b>		A CUSTOMER FILLING THE GAS TANK OF A VEHICLE, OVERFILLED THE TANK WHICH ALLOWED THE RELEASE OF APPROXIMATELY ONE GALLON OF FUEL TO THE GROUND.				
<b>Action:</b>		FACILITY OPERATOR RESPONDED TO SHUT DOWN THE PUMP AND APPLIED ABSORBENT TO SPILLED FUEL. ABSORBENT WILL BE COLLECTED FOR PROPER DISPOSAL.				

[84](#) 11 of 16 SSW 0.00 / 0.00 5,364.78 / 18 Santa Fe 66 6200 S Santa Fe Dr Littleton 80120 CO LST

**Facility ID:** 2983  
**Event ID:**  
**Facility Name(OPS):** Santa Fe 66  
**Facility Type(OPS):** Retail  
**Fac Category(OPS):** Retail Gas Station  
**Address(OPS):** 6200 S Santa Fe Dr  
**City(OPS):** Littleton  
**Zip Code(OPS):** 80120  
**County(OPS):** Arapahoe  
**State(OPS):** CO  
**Lat Long(OPS):** 39.604125, -105.019641  
**Fac Name(COSTIS):** Santa Fe 66  
**Address (COSTIS):** 6200 S Santa Fe Dr<br>Littleton 80120  
**County (COSTIS):** Arapahoe  
**Original Source:** Colorado Storage Tank Information System (COSTIS) (As of October, 2021); Colorado Department of Labor and Employment (CDLE); Oil & Public Safety(OPS) Regulated Storage Tanks; OPS Petroleum Release Events in Colorado - Petroleum Release Events

**Owner ID:** 19247  
**Owner Name:**

**Events (CDLE)**

**Event ID:** 11976  
**Alt Event ID:**  
**Status:** Closed  
**UST Tank Count:** 8  
**AST Tank Count:** 0  
**Source of Release:**  
**Cause of Release:** Physical Damage  
**Confirm Rel Dt:** 12/19/2013  
**Site Name:** Santa Fe 66  
**Loc Addr:**  
**Loc Addr2:**  
**Loc Addr3:**  
**Aka Name:**  
**Aka Loc Addr:**

**Proj. Closure Date:**  
**Category:**  
**Sardonyx ID:**  
**MTBE Classifica:**  
**Sum of Reimbur Amt:**  
**Reviewer Full Name:** Jennifer Strauss  
**Logged On:** 1/13/2014  
**Logged By:**

**Events (CDLE)**

Map Key	Number of Records	Direction	Distance (mi/ft)	Elev/Diff (ft)	Site	DB
---------	-------------------	-----------	------------------	----------------	------	----

<b>Event ID:</b>	4338				<b>Proj. Closure Date:</b>	
<b>Alt Event ID:</b>	5019-1				<b>Category:</b>	
<b>Status:</b>	Closed				<b>Sardonyx ID:</b>	
<b>UST Tank Count:</b>	8				<b>MTBE Classifica:</b>	
<b>AST Tank Count:</b>	0				<b>Sum of Reimbur Amt:</b>	
<b>Source of Release:</b>					<b>Reviewer Full Name:</b>	Steve Noel
<b>Cause of Release:</b>					<b>Logged On:</b>	2/3/1989
<b>Confirm Rel Dt:</b>	2/3/1989				<b>Logged By:</b>	
<b>Site Name:</b>		Santa Fe 66				
<b>Loc Addr:</b>						
<b>Loc Addr2:</b>						
<b>Loc Addr3:</b>						
<b>Aka Name:</b>						
<b>Aka Loc Addr:</b>						

**Events (CDLE)**

<b>Event ID:</b>					<b>Proj. Closure Date:</b>	
<b>Alt Event ID:</b>					<b>Category:</b>	
<b>Status:</b>	Closed				<b>Sardonyx ID:</b>	
<b>UST Tank Count:</b>	8				<b>MTBE Classifica:</b>	
<b>AST Tank Count:</b>	0				<b>Sum of Reimbur Amt:</b>	
<b>Source of Release:</b>					<b>Reviewer Full Name:</b>	
<b>Cause of Release:</b>					<b>Logged On:</b>	12/20/2013
<b>Confirm Rel Dt:</b>	12/19/2013				<b>Logged By:</b>	
<b>Site Name:</b>		Santa Fe 66				
<b>Loc Addr:</b>						
<b>Loc Addr2:</b>						
<b>Loc Addr3:</b>						
<b>Aka Name:</b>						
<b>Aka Loc Addr:</b>						

**Events (CDLE)**

<b>Event ID:</b>	7912				<b>Proj. Closure Date:</b>	
<b>Alt Event ID:</b>					<b>Category:</b>	
<b>Status:</b>	Closed				<b>Sardonyx ID:</b>	
<b>UST Tank Count:</b>	8				<b>MTBE Classifica:</b>	
<b>AST Tank Count:</b>	0				<b>Sum of Reimbur Amt:</b>	
<b>Source of Release:</b>					<b>Reviewer Full Name:</b>	Jane Bral
<b>Cause of Release:</b>					<b>Logged On:</b>	11/22/1999
<b>Confirm Rel Dt:</b>	11/20/1999				<b>Logged By:</b>	
<b>Site Name:</b>		Santa Fe 66				
<b>Loc Addr:</b>						
<b>Loc Addr2:</b>						
<b>Loc Addr3:</b>						
<b>Aka Name:</b>						
<b>Aka Loc Addr:</b>						

**Events (CDLE)**

<b>Event ID:</b>	11723				<b>Proj. Closure Date:</b>	
<b>Alt Event ID:</b>					<b>Category:</b>	
<b>Status:</b>	Closed				<b>Sardonyx ID:</b>	
<b>UST Tank Count:</b>	8				<b>MTBE Classifica:</b>	
<b>AST Tank Count:</b>	0				<b>Sum of Reimbur Amt:</b>	
<b>Source of Release:</b>					<b>Reviewer Full Name:</b>	Jennifer Strauss
<b>Cause of Release:</b>	Install Error				<b>Logged On:</b>	9/19/2012
<b>Confirm Rel Dt:</b>	9/18/2012				<b>Logged By:</b>	
<b>Site Name:</b>		Santa Fe 66				
<b>Loc Addr:</b>						
<b>Loc Addr2:</b>						
<b>Loc Addr3:</b>						
<b>Aka Name:</b>						

Map Key	Number of Records	Direction	Distance (mi/ft)	Elev/Diff (ft)	Site	DB
---------	-------------------	-----------	------------------	----------------	------	----

Aka Loc Addr:

Events (CDLE)

<b>Event ID:</b>	10633	<b>Proj. Closure Date:</b>	7/31/2016
<b>Alt Event ID:</b>		<b>Category:</b>	
<b>Status:</b>	Closed	<b>Sardonyx ID:</b>	
<b>UST Tank Count:</b>	8	<b>MTBE Classifica:</b>	2
<b>AST Tank Count:</b>	0	<b>Sum of Reimbur Amt:</b>	105096.98
<b>Source of Release:</b>	Surface spill - defective nozzle shut off	<b>Reviewer Full Name:</b>	Jennifer Strauss
<b>Cause of Release:</b>		<b>Logged On:</b>	5/30/2008
<b>Confirm Rel Dt:</b>	5/27/2008	<b>Logged By:</b>	
<b>Site Name:</b>	Santa Fe 66		
<b>Loc Addr:</b>			
<b>Loc Addr2:</b>			
<b>Loc Addr3:</b>			
<b>Aka Name:</b>			
<b>Aka Loc Addr:</b>			

Reimbursement Application (CDLE)

<b>Rap ID:</b>	RAP-29856	<b>Eligibil Type Desc:</b>	Tank Owner/Operator Corporation
<b>Protest ID:</b>		<b>Rap Payee Type ID:</b>	58650.59
<b>Rap Status:</b>	Paid	<b>Reimbursement Req:</b>	50979.42
<b>Application Type:</b>	Original	<b>Total Reimburse:</b>	2000000
<b>User Group Name:</b>		<b>Max Amt Reduction:</b>	3/18/2016
<b>FPR Date:</b>	3/18/2016	<b>PSTC Date:</b>	
<b>Protest Amount:</b>			
<b>Payee:</b>	Suncor Energy USA Inc		
<b>Spec Cond:</b>			
<b>Note:</b>	Colorado Department of Labor and Employment (CDLE)		

<b>Rap ID:</b>	RAP-30689	<b>Eligibil Type Desc:</b>	Tank Owner/Operator Corporation
<b>Protest ID:</b>		<b>Rap Payee Type ID:</b>	1264.99
<b>Rap Status:</b>	Paid	<b>Reimbursement Req:</b>	1264.99
<b>Application Type:</b>	Supplemental	<b>Total Reimburse:</b>	2000000
<b>User Group Name:</b>		<b>Max Amt Reduction:</b>	
<b>FPR Date:</b>	10/4/2016	<b>PSTC Date:</b>	
<b>Protest Amount:</b>			
<b>Payee:</b>	Suncor Energy USA Inc		
<b>Spec Cond:</b>			
<b>Note:</b>	Colorado Department of Labor and Employment (CDLE)		

<b>Rap ID:</b>	RAP-30570	<b>Eligibil Type Desc:</b>	Tank Owner/Operator Corporation
<b>Protest ID:</b>		<b>Rap Payee Type ID:</b>	16827.6
<b>Rap Status:</b>	Paid	<b>Reimbursement Req:</b>	14411.01
<b>Application Type:</b>	Supplemental	<b>Total Reimburse:</b>	2000000
<b>User Group Name:</b>		<b>Max Amt Reduction:</b>	
<b>FPR Date:</b>	1/13/2017	<b>PSTC Date:</b>	
<b>Protest Amount:</b>			
<b>Payee:</b>	Suncor Energy USA Inc		
<b>Spec Cond:</b>			
<b>Note:</b>	Colorado Department of Labor and Employment (CDLE)		

<b>Rap ID:</b>	RAP-30632	<b>Eligibil Type Desc:</b>	Tank Owner/Operator Corporation
<b>Protest ID:</b>		<b>Rap Payee Type ID:</b>	47980.14
<b>Rap Status:</b>	Paid	<b>Reimbursement Req:</b>	47980.14
<b>Application Type:</b>	Supplemental	<b>Total Reimburse:</b>	2000000
<b>User Group Name:</b>		<b>Max Amt Reduction:</b>	
<b>FPR Date:</b>	10/4/2016	<b>PSTC Date:</b>	
<b>Protest Amount:</b>			
<b>Payee:</b>	Suncor Energy USA Inc		
<b>Spec Cond:</b>			
<b>Note:</b>	Colorado Department of Labor and Employment (CDLE)		

Map Key	Number of Records	Direction	Distance (mi/ft)	Elev/Diff (ft)	Site	DB
---------	-------------------	-----------	------------------	----------------	------	----

**Corrective Action Plan (CDLE)**

**Action Plan No:** ACTP-031632  
**Release No:** REL-010323  
**Status:** Approved

**Action Plan No:** ACTP-031633  
**Release No:** REL-010323  
**Status:** Approved

**Action Plan No:** ACTP-028862  
**Release No:** REL-010323  
**Status:** Approved

**Events (CDLE)**

<b>Event ID:</b>	9260	<b>Proj. Closure Date:</b>	12/31/2022
<b>Alt Event ID:</b>		<b>Category:</b>	
<b>Status:</b>	Implementing CAP	<b>Sardonyx ID:</b>	
<b>UST Tank Count:</b>	8	<b>MTBE Classifica:</b>	Pathway Eliminated
<b>AST Tank Count:</b>	0	<b>Sum of Reimbur Amt:</b>	753679.3
<b>Source of Release:</b>	Tank	<b>Reviewer Full Name:</b>	John Ritchie
<b>Cause of Release:</b>	Other	<b>Logged On:</b>	7/11/2003
<b>Confirm Rel Dt:</b>	7/10/2003	<b>Logged By:</b>	
<b>Site Name:</b>	Santa Fe 66		
<b>Loc Addr:</b>			
<b>Loc Addr2:</b>			
<b>Loc Addr3:</b>			
<b>Aka Name:</b>			
<b>Aka Loc Addr:</b>			

**Reimbursement Application (CDLE)**

<b>Rap ID:</b>	RAP-21388	<b>Eligibil Type Desc:</b>	Tank Owner/Operator
<b>Protest ID:</b>		<b>Rap Payee Type ID:</b>	Corporation
<b>Rap Status:</b>	Paid	<b>Reimbursement Req:</b>	5321.54
<b>Application Type:</b>	Supplemental	<b>Total Reimburse:</b>	5020.6
<b>User Group Name:</b>		<b>Max Amt Reduction:</b>	
<b>FPR Date:</b>	9/30/2010	<b>PSTC Date:</b>	
<b>Protest Amount:</b>			
<b>Payee:</b>	ConocoPhillips Company C/O Envirocap LLC		
<b>Spec Cond:</b>			
<b>Note:</b>	Colorado Department of Labor and Employment (CDLE)		

<b>Rap ID:</b>	RAP-19616	<b>Eligibil Type Desc:</b>	Tank Owner/Operator
<b>Protest ID:</b>		<b>Rap Payee Type ID:</b>	Corporation
<b>Rap Status:</b>	Paid	<b>Reimbursement Req:</b>	5983.41
<b>Application Type:</b>	Supplemental	<b>Total Reimburse:</b>	4635.66
<b>User Group Name:</b>		<b>Max Amt Reduction:</b>	
<b>FPR Date:</b>	8/25/2009	<b>PSTC Date:</b>	
<b>Protest Amount:</b>			
<b>Payee:</b>	ConocoPhillips Company C/O Envirocap LLC		
<b>Spec Cond:</b>			
<b>Note:</b>	Colorado Department of Labor and Employment (CDLE)		

<b>Rap ID:</b>	RAP-22604	<b>Eligibil Type Desc:</b>	Tank Owner/Operator
<b>Protest ID:</b>		<b>Rap Payee Type ID:</b>	Corporation
<b>Rap Status:</b>	Paid	<b>Reimbursement Req:</b>	21253.88
<b>Application Type:</b>	Supplemental	<b>Total Reimburse:</b>	20866.94
<b>User Group Name:</b>		<b>Max Amt Reduction:</b>	2000000
<b>FPR Date:</b>	7/1/2011	<b>PSTC Date:</b>	
<b>Protest Amount:</b>			
<b>Payee:</b>	ConocoPhillips Company C/O Envirocap LLC		
<b>Spec Cond:</b>	Recd W-9 for Phillips 66 Company dated 11/19/12 and IRS documentation dated 11/10/11 (OK per JB) on 12/20/12 - CAHII 12/31/12		
<b>Note:</b>	Colorado Department of Labor and Employment (CDLE)		

<b>Map Key</b>	<b>Number of Records</b>	<b>Direction</b>	<b>Distance (mi/ft)</b>	<b>Elev/Diff (ft)</b>	<b>Site</b>	<b>DB</b>
<b>Rap ID:</b>	RAP-22096				<b>Eligibil Type Desc:</b> Tank Owner/Operator	
<b>Protest ID:</b>					<b>Rap Payee Type ID:</b> Corporation	
<b>Rap Status:</b>	Paid				<b>Reimbursement Req:</b> 8762.44	
<b>Application Type:</b>	Supplemental				<b>Total Reimburse:</b> 7370.51	
<b>User Group Name:</b>					<b>Max Amt Reduction:</b> 2000000	
<b>FPR Date:</b>	4/1/2011				<b>PSTC Date:</b>	
<b>Protest Amount:</b>						
<b>Payee:</b>	ConocoPhillips Company C/O Envirocap LLC					
<b>Spec Cond:</b>						
<b>Note:</b>	Colorado Department of Labor and Employment (CDLE)					
<b>Rap ID:</b>	RAP-21387				<b>Eligibil Type Desc:</b> Tank Owner/Operator	
<b>Protest ID:</b>					<b>Rap Payee Type ID:</b> Corporation	
<b>Rap Status:</b>	Paid				<b>Reimbursement Req:</b> 5915.43	
<b>Application Type:</b>	Supplemental				<b>Total Reimburse:</b> 5287.11	
<b>User Group Name:</b>					<b>Max Amt Reduction:</b>	
<b>FPR Date:</b>	9/30/2010				<b>PSTC Date:</b>	
<b>Protest Amount:</b>						
<b>Payee:</b>	ConocoPhillips Company C/O Envirocap LLC					
<b>Spec Cond:</b>						
<b>Note:</b>	Colorado Department of Labor and Employment (CDLE)					
<b>Rap ID:</b>	RAP-34641				<b>Eligibil Type Desc:</b> Tank Owner/Operator	
<b>Protest ID:</b>					<b>Rap Payee Type ID:</b> Corporation	
<b>Rap Status:</b>	Paid				<b>Reimbursement Req:</b> 33099.02	
<b>Application Type:</b>	Supplemental				<b>Total Reimburse:</b> 33099.02	
<b>User Group Name:</b>					<b>Max Amt Reduction:</b> 2000000	
<b>FPR Date:</b>	7/29/2020				<b>PSTC Date:</b>	
<b>Protest Amount:</b>						
<b>Payee:</b>	Suncor Energy Sales Inc					
<b>Spec Cond:</b>	Recd W-9 for Phillips 66 Company dated 11/19/12 and IRS documentation dated 11/10/11 (OK per JB) on 12/20/12 - CAHII 12/31/12					
<b>Note:</b>	Colorado Department of Labor and Employment (CDLE)					
<b>Rap ID:</b>	RAP-28427				<b>Eligibil Type Desc:</b> Tank Owner/Operator	
<b>Protest ID:</b>					<b>Rap Payee Type ID:</b> Corporation	
<b>Rap Status:</b>	Paid				<b>Reimbursement Req:</b> 27466.92	
<b>Application Type:</b>	Supplemental				<b>Total Reimburse:</b> 27405.12	
<b>User Group Name:</b>					<b>Max Amt Reduction:</b> 2000000	
<b>FPR Date:</b>	5/5/2015				<b>PSTC Date:</b>	
<b>Protest Amount:</b>						
<b>Payee:</b>	Suncor Energy USA Inc					
<b>Spec Cond:</b>	Recd W-9 for Phillips 66 Company dated 11/19/12 and IRS documentation dated 11/10/11 (OK per JB) on 12/20/12 - CAHII 12/31/12					
<b>Note:</b>	Colorado Department of Labor and Employment (CDLE)					
<b>Rap ID:</b>	RAP-35519				<b>Eligibil Type Desc:</b> Tank Owner/Operator	
<b>Protest ID:</b>					<b>Rap Payee Type ID:</b> Corporation	
<b>Rap Status:</b>	Paid				<b>Reimbursement Req:</b> 11909.4	
<b>Application Type:</b>	Supplemental				<b>Total Reimburse:</b> 11909.4	
<b>User Group Name:</b>					<b>Max Amt Reduction:</b> 2000000	
<b>FPR Date:</b>	5/3/2021				<b>PSTC Date:</b>	
<b>Protest Amount:</b>						
<b>Payee:</b>	Suncor Energy USA Inc					
<b>Spec Cond:</b>	Recd W-9 for Phillips 66 Company dated 11/19/12 and IRS documentation dated 11/10/11 (OK per JB) on 12/20/12 - CAHII 12/31/12					
<b>Note:</b>	Colorado Department of Labor and Employment (CDLE)					
<b>Rap ID:</b>	RAP-30961				<b>Eligibil Type Desc:</b> Tank Owner/Operator	
<b>Protest ID:</b>					<b>Rap Payee Type ID:</b> Corporation	
<b>Rap Status:</b>	Paid				<b>Reimbursement Req:</b> 7674.99	
<b>Application Type:</b>	Supplemental				<b>Total Reimburse:</b> 7601.43	
<b>User Group Name:</b>					<b>Max Amt Reduction:</b> 2000000	
<b>FPR Date:</b>	1/3/2017				<b>PSTC Date:</b>	
<b>Protest Amount:</b>						
<b>Payee:</b>	Suncor Energy USA Inc					
<b>Spec Cond:</b>	Recd W-9 for Phillips 66 Company dated 11/19/12 and IRS documentation dated 11/10/11 (OK per JB) on 12/20/12 - CAHII 12/31/12					

**Note:** Colorado Department of Labor and Employment (CDLE)

<b>Rap ID:</b>	RAP-32467	<b>Eligibil Type Desc:</b>	Tank Owner/Operator
<b>Protest ID:</b>		<b>Rap Payee Type ID:</b>	Corporation
<b>Rap Status:</b>	Paid	<b>Reimbursement Req:</b>	12216.66
<b>Application Type:</b>	Supplemental	<b>Total Reimburse:</b>	12095.7
<b>User Group Name:</b>		<b>Max Amt Reduction:</b>	2000000
<b>FPR Date:</b>	7/13/2018	<b>PSTC Date:</b>	
<b>Protest Amount:</b>			
<b>Payee:</b>	Suncor Energy USA Inc		
<b>Spec Cond:</b>	Recd W-9 for Phillips 66 Company dated 11/19/12 and IRS documentation dated 11/10/11 (OK per JB) on 12/20/12 - CAHII 12/31/12		

**Note:** Colorado Department of Labor and Employment (CDLE)

<b>Rap ID:</b>	RAP-33734	<b>Eligibil Type Desc:</b>	Tank Owner/Operator
<b>Protest ID:</b>		<b>Rap Payee Type ID:</b>	Corporation
<b>Rap Status:</b>	Withdrawn	<b>Reimbursement Req:</b>	49475.73
<b>Application Type:</b>	Supplemental	<b>Total Reimburse:</b>	0
<b>User Group Name:</b>		<b>Max Amt Reduction:</b>	2000000
<b>FPR Date:</b>		<b>PSTC Date:</b>	
<b>Protest Amount:</b>			
<b>Payee:</b>	Suncor Energy USA Inc		
<b>Spec Cond:</b>	Recd W-9 for Phillips 66 Company dated 11/19/12 and IRS documentation dated 11/10/11 (OK per JB) on 12/20/12 - CAHII 12/31/12		

**Note:** Colorado Department of Labor and Employment (CDLE)

<b>Rap ID:</b>	RAP-34907	<b>Eligibil Type Desc:</b>	Tank Owner/Operator
<b>Protest ID:</b>		<b>Rap Payee Type ID:</b>	Corporation
<b>Rap Status:</b>	Paid	<b>Reimbursement Req:</b>	12082.43
<b>Application Type:</b>	Supplemental	<b>Total Reimburse:</b>	12082.43
<b>User Group Name:</b>		<b>Max Amt Reduction:</b>	2000000
<b>FPR Date:</b>	10/2/2020	<b>PSTC Date:</b>	
<b>Protest Amount:</b>			
<b>Payee:</b>	Suncor Energy USA Inc		
<b>Spec Cond:</b>	Recd W-9 for Phillips 66 Company dated 11/19/12 and IRS documentation dated 11/10/11 (OK per JB) on 12/20/12 - CAHII 12/31/12		

**Note:** Colorado Department of Labor and Employment (CDLE)

<b>Rap ID:</b>	RAP-32040	<b>Eligibil Type Desc:</b>	Tank Owner/Operator
<b>Protest ID:</b>		<b>Rap Payee Type ID:</b>	Corporation
<b>Rap Status:</b>	Paid	<b>Reimbursement Req:</b>	7832.5
<b>Application Type:</b>	Supplemental	<b>Total Reimburse:</b>	7754.94
<b>User Group Name:</b>		<b>Max Amt Reduction:</b>	2000000
<b>FPR Date:</b>	12/29/2017	<b>PSTC Date:</b>	
<b>Protest Amount:</b>			
<b>Payee:</b>	Suncor Energy USA Inc		
<b>Spec Cond:</b>	Recd W-9 for Phillips 66 Company dated 11/19/12 and IRS documentation dated 11/10/11 (OK per JB) on 12/20/12 - CAHII 12/31/12		

**Note:** Colorado Department of Labor and Employment (CDLE)

<b>Rap ID:</b>	RAP-13483	<b>Eligibil Type Desc:</b>	Tank Owner/Operator
<b>Protest ID:</b>		<b>Rap Payee Type ID:</b>	
<b>Rap Status:</b>	Paid	<b>Reimbursement Req:</b>	5185.39
<b>Application Type:</b>	Supplemental	<b>Total Reimburse:</b>	5181.06
<b>User Group Name:</b>		<b>Max Amt Reduction:</b>	
<b>FPR Date:</b>	7/6/2006	<b>PSTC Date:</b>	
<b>Protest Amount:</b>			
<b>Payee:</b>	ConocoPhillips Company		

**Note:** Colorado Department of Labor and Employment (CDLE)

<b>Rap ID:</b>	RAP-13178	<b>Eligibil Type Desc:</b>	Tank Owner/Operator
<b>Protest ID:</b>		<b>Rap Payee Type ID:</b>	
<b>Rap Status:</b>	Paid	<b>Reimbursement Req:</b>	2031
<b>Application Type:</b>	Supplemental	<b>Total Reimburse:</b>	2031
<b>User Group Name:</b>		<b>Max Amt Reduction:</b>	
<b>FPR Date:</b>	7/6/2006	<b>PSTC Date:</b>	
<b>Protest Amount:</b>			
<b>Payee:</b>	ConocoPhillips Company		

Map Key	Number of Records	Direction	Distance (mi/ft)	Elev/Diff (ft)	Site	DB
<b>Spec Cond:</b>						
<b>Note:</b> Colorado Department of Labor and Employment (CDLE)						
<b>Rap ID:</b>	RAP-15546				<b>Eligibil Type Desc:</b> Tank Owner/Operator	
<b>Protest ID:</b>					<b>Rap Payee Type ID:</b>	
<b>Rap Status:</b>	Paid				<b>Reimbursement Req:</b> 4761.27	
<b>Application Type:</b>	Supplemental				<b>Total Reimburse:</b> 4714.13	
<b>User Group Name:</b>					<b>Max Amt Reduction:</b>	
<b>FPR Date:</b>	7/11/2007				<b>PSTC Date:</b>	
<b>Protest Amount:</b>						
<b>Payee:</b>	ConocoPhillips Company C/O Envirocap LLC					
<b>Spec Cond:</b>						
<b>Note:</b> Colorado Department of Labor and Employment (CDLE)						
<b>Rap ID:</b>	RAP-35395				<b>Eligibil Type Desc:</b> Tank Owner/Operator	
<b>Protest ID:</b>					<b>Rap Payee Type ID:</b> Corporation	
<b>Rap Status:</b>	Paid				<b>Reimbursement Req:</b> 25058.4	
<b>Application Type:</b>	Supplemental				<b>Total Reimburse:</b> 25058.4	
<b>User Group Name:</b>					<b>Max Amt Reduction:</b> 2000000	
<b>FPR Date:</b>	3/10/2021				<b>PSTC Date:</b>	
<b>Protest Amount:</b>						
<b>Payee:</b>	Suncor Energy USA Inc					
<b>Spec Cond:</b>	Recd W-9 for Phillips 66 Company dated 11/19/12 and IRS documentation dated 11/10/11 (OK per JB) on 12/20/12 - CAHII 12/31/12					
<b>Note:</b> Colorado Department of Labor and Employment (CDLE)						
<b>Rap ID:</b>	RAP-36180				<b>Eligibil Type Desc:</b> Tank Owner/Operator	
<b>Protest ID:</b>					<b>Rap Payee Type ID:</b> Corporation	
<b>Rap Status:</b>	Paid				<b>Reimbursement Req:</b> 36009.31	
<b>Application Type:</b>	Supplemental				<b>Total Reimburse:</b> 36009.31	
<b>User Group Name:</b>					<b>Max Amt Reduction:</b> 2000000	
<b>FPR Date:</b>	12/10/2021				<b>PSTC Date:</b>	
<b>Protest Amount:</b>						
<b>Payee:</b>	Suncor Energy USA Inc					
<b>Spec Cond:</b>	Recd W-9 for Phillips 66 Company dated 11/19/12 and IRS documentation dated 11/10/11 (OK per JB) on 12/20/12 - CAHII 12/31/12					
<b>Note:</b> Colorado Department of Labor and Employment (CDLE)						
<b>Rap ID:</b>	PREQ-041393				<b>Eligibil Type Desc:</b> Tank Owner/Operator	
<b>Protest ID:</b>					<b>Rap Payee Type ID:</b>	
<b>Rap Status:</b>	Paid				<b>Reimbursement Req:</b> 9838.005	
<b>Application Type:</b>	Supplemental				<b>Total Reimburse:</b> 9838.005	
<b>User Group Name:</b>					<b>Max Amt Reduction:</b>	
<b>FPR Date:</b>	9/14/2022				<b>PSTC Date:</b>	
<b>Protest Amount:</b>						
<b>Payee:</b>	Suncor Energy USA Inc					
<b>Spec Cond:</b>						
<b>Note:</b> Colorado Department of Labor and Employment (CDLE)						
<b>Rap ID:</b>	PREQ-042736				<b>Eligibil Type Desc:</b> Tank Owner/Operator	
<b>Protest ID:</b>					<b>Rap Payee Type ID:</b>	
<b>Rap Status:</b>	Fund - Review Approved				<b>Reimbursement Req:</b> 15067.6	
<b>Application Type:</b>	Supplemental				<b>Total Reimburse:</b> 0	
<b>User Group Name:</b>					<b>Max Amt Reduction:</b>	
<b>FPR Date:</b>					<b>PSTC Date:</b>	
<b>Protest Amount:</b>						
<b>Payee:</b>	Suncor Energy USA Inc					
<b>Spec Cond:</b>						
<b>Note:</b> Colorado Department of Labor and Employment (CDLE)						
<b>Rap ID:</b>	RAP-16517				<b>Eligibil Type Desc:</b> Tank Owner/Operator	
<b>Protest ID:</b>					<b>Rap Payee Type ID:</b> Corporation	
<b>Rap Status:</b>	Paid				<b>Reimbursement Req:</b> 7488.26	
<b>Application Type:</b>	Supplemental				<b>Total Reimburse:</b> 6815.23	
<b>User Group Name:</b>					<b>Max Amt Reduction:</b>	
<b>FPR Date:</b>	8/22/2008				<b>PSTC Date:</b>	
<b>Protest Amount:</b>						
<b>Payee:</b>	ConocoPhillips Company C/O Envirocap LLC					
<b>Spec Cond:</b>						

Map Key	Number of Records	Direction	Distance (mi/ft)	Elev/Diff (ft)	Site	DB
<b>Note:</b> Colorado Department of Labor and Employment (CDLE)						
<b>Rap ID:</b>	RAP-19244				<b>Eligibil Type Desc:</b> Tank Owner/Operator	
<b>Protest ID:</b>					<b>Rap Payee Type ID:</b> Corporation	
<b>Rap Status:</b>	Paid				<b>Reimbursement Req:</b> 4021.52	
<b>Application Type:</b>	Supplemental				<b>Total Reimburse:</b> 3981.7	
<b>User Group Name:</b>					<b>Max Amt Reduction:</b>	
<b>FPR Date:</b>	5/26/2009				<b>PSTC Date:</b>	
<b>Protest Amount:</b>						
<b>Payee:</b>	ConocoPhillips Company C/O Envirocap LLC					
<b>Spec Cond:</b>						
<b>Note:</b>	Colorado Department of Labor and Employment (CDLE)					
<b>Rap ID:</b>	RAP-26671				<b>Eligibil Type Desc:</b> Tank Owner/Operator	
<b>Protest ID:</b>					<b>Rap Payee Type ID:</b> Corporation	
<b>Rap Status:</b>	Paid				<b>Reimbursement Req:</b> 77643.42	
<b>Application Type:</b>	Supplemental				<b>Total Reimburse:</b> 77185.64	
<b>User Group Name:</b>					<b>Max Amt Reduction:</b> 2000000	
<b>FPR Date:</b>	2/27/2014				<b>PSTC Date:</b>	
<b>Protest Amount:</b>						
<b>Payee:</b>	Phillips 66 Company					
<b>Spec Cond:</b>	Recd W-9 for Phillips 66 Company dated 11/19/12 and IRS documentation dated 11/10/11 (OK per JB) on 12/20/12 - CAHII 12/31/12					
<b>Note:</b>	Colorado Department of Labor and Employment (CDLE)					
<b>Rap ID:</b>	RAP-13988				<b>Eligibil Type Desc:</b> Tank Owner/Operator	
<b>Protest ID:</b>					<b>Rap Payee Type ID:</b>	
<b>Rap Status:</b>	Paid				<b>Reimbursement Req:</b> 5394.89	
<b>Application Type:</b>	Supplemental				<b>Total Reimburse:</b> 5341.48	
<b>User Group Name:</b>					<b>Max Amt Reduction:</b>	
<b>FPR Date:</b>	7/11/2007				<b>PSTC Date:</b>	
<b>Protest Amount:</b>						
<b>Payee:</b>	ConocoPhillips Company					
<b>Spec Cond:</b>						
<b>Note:</b>	Colorado Department of Labor and Employment (CDLE)					
<b>Rap ID:</b>	RAP-22095				<b>Eligibil Type Desc:</b> Tank Owner/Operator	
<b>Protest ID:</b>					<b>Rap Payee Type ID:</b> Corporation	
<b>Rap Status:</b>	Paid				<b>Reimbursement Req:</b> 17333.86	
<b>Application Type:</b>	Supplemental				<b>Total Reimburse:</b> 14219.72	
<b>User Group Name:</b>					<b>Max Amt Reduction:</b> 2000000	
<b>FPR Date:</b>	7/1/2011				<b>PSTC Date:</b>	
<b>Protest Amount:</b>						
<b>Payee:</b>	ConocoPhillips Company C/O Envirocap LLC					
<b>Spec Cond:</b>	Recd 147C 3/21/11 - CAHII					
<b>Note:</b>	Colorado Department of Labor and Employment (CDLE)					
<b>Rap ID:</b>	RAP-15911				<b>Eligibil Type Desc:</b> Tank Owner/Operator	
<b>Protest ID:</b>					<b>Rap Payee Type ID:</b> Corporation	
<b>Rap Status:</b>	Paid				<b>Reimbursement Req:</b> 8160.4	
<b>Application Type:</b>	Supplemental				<b>Total Reimburse:</b> 8079.4	
<b>User Group Name:</b>					<b>Max Amt Reduction:</b>	
<b>FPR Date:</b>	7/11/2007				<b>PSTC Date:</b>	
<b>Protest Amount:</b>						
<b>Payee:</b>	ConocoPhillips Company C/O Envirocap LLC					
<b>Spec Cond:</b>						
<b>Note:</b>	Colorado Department of Labor and Employment (CDLE)					
<b>Rap ID:</b>	RAP-16088				<b>Eligibil Type Desc:</b> Tank Owner/Operator	
<b>Protest ID:</b>					<b>Rap Payee Type ID:</b>	
<b>Rap Status:</b>	Paid				<b>Reimbursement Req:</b> 7758.4	
<b>Application Type:</b>	Supplemental				<b>Total Reimburse:</b> 7681.56	
<b>User Group Name:</b>					<b>Max Amt Reduction:</b>	
<b>FPR Date:</b>	7/11/2007				<b>PSTC Date:</b>	
<b>Protest Amount:</b>						
<b>Payee:</b>	ConocoPhillips Company C/O Envirocap LLC					
<b>Spec Cond:</b>						
<b>Note:</b>	Colorado Department of Labor and Employment (CDLE)					



<b>Map Key</b>	<b>Number of Records</b>	<b>Direction</b>	<b>Distance (mi/ft)</b>	<b>Elev/Diff (ft)</b>	<b>Site</b>	<b>DB</b>
<b>Rap ID:</b>	RAP-30937				<b>Eligibil Type Desc:</b> Tank Owner/Operator	
<b>Protest ID:</b>					<b>Rap Payee Type ID:</b> Corporation	
<b>Rap Status:</b>	Paid				<b>Reimbursement Req:</b> 16322.53	
<b>Application Type:</b>	Supplemental				<b>Total Reimburse:</b> 16163.81	
<b>User Group Name:</b>					<b>Max Amt Reduction:</b> 2000000	
<b>FPR Date:</b>	3/13/2017				<b>PSTC Date:</b>	
<b>Protest Amount:</b>						
<b>Payee:</b>	Suncor Energy USA Inc					
<b>Spec Cond:</b>	Recd W-9 for Phillips 66 Company dated 11/19/12 and IRS documentation dated 11/10/11 (OK per JB) on 12/20/12 - CAHII 12/31/12					
<b>Note:</b>	Colorado Department of Labor and Employment (CDLE)					
<b>Rap ID:</b>	RAP-11417				<b>Eligibil Type Desc:</b> Tank Owner/Operator	
<b>Protest ID:</b>					<b>Rap Payee Type ID:</b>	
<b>Rap Status:</b>	Paid				<b>Reimbursement Req:</b> 45541.96	
<b>Application Type:</b>	Original				<b>Total Reimburse:</b> 44041.56	
<b>User Group Name:</b>					<b>Max Amt Reduction:</b>	
<b>FPR Date:</b>	11/18/2005				<b>PSTC Date:</b> 11/18/2005	
<b>Protest Amount:</b>						
<b>Payee:</b>	ConocoPhillips Company					
<b>Spec Cond:</b>	Colorado Department of Labor and Employment (CDLE)					
<b>Note:</b>						
<b>Rap ID:</b>	RAP-22094				<b>Eligibil Type Desc:</b> Tank Owner/Operator	
<b>Protest ID:</b>					<b>Rap Payee Type ID:</b> Corporation	
<b>Rap Status:</b>	Paid				<b>Reimbursement Req:</b> 11499.68	
<b>Application Type:</b>	Supplemental				<b>Total Reimburse:</b> 9957.38	
<b>User Group Name:</b>					<b>Max Amt Reduction:</b>	
<b>FPR Date:</b>	4/1/2011				<b>PSTC Date:</b>	
<b>Protest Amount:</b>						
<b>Payee:</b>	ConocoPhillips Company C/O Envirocap LLC					
<b>Spec Cond:</b>	Recd 147C 3/21/11 - CAHII					
<b>Note:</b>	Colorado Department of Labor and Employment (CDLE)					
<b>Rap ID:</b>	RAP-14127				<b>Eligibil Type Desc:</b> Tank Owner/Operator	
<b>Protest ID:</b>					<b>Rap Payee Type ID:</b>	
<b>Rap Status:</b>	Paid				<b>Reimbursement Req:</b> 3830.31	
<b>Application Type:</b>	Supplemental				<b>Total Reimburse:</b> 3792.39	
<b>User Group Name:</b>					<b>Max Amt Reduction:</b>	
<b>FPR Date:</b>	7/11/2007				<b>PSTC Date:</b>	
<b>Protest Amount:</b>						
<b>Payee:</b>	ConocoPhillips Company					
<b>Spec Cond:</b>	Colorado Department of Labor and Employment (CDLE)					
<b>Note:</b>						
<b>Rap ID:</b>	RAP-33874				<b>Eligibil Type Desc:</b> Tank Owner/Operator	
<b>Protest ID:</b>					<b>Rap Payee Type ID:</b> Corporation	
<b>Rap Status:</b>	Paid				<b>Reimbursement Req:</b> 119612.63	
<b>Application Type:</b>	Supplemental				<b>Total Reimburse:</b> 113561.21	
<b>User Group Name:</b>					<b>Max Amt Reduction:</b> 2000000	
<b>FPR Date:</b>	11/14/2019				<b>PSTC Date:</b>	
<b>Protest Amount:</b>						
<b>Payee:</b>	Suncor Energy USA Inc					
<b>Spec Cond:</b>	Recd W-9 for Phillips 66 Company dated 11/19/12 and IRS documentation dated 11/10/11 (OK per JB) on 12/20/12 - CAHII 12/31/12					
<b>Note:</b>	Colorado Department of Labor and Employment (CDLE)					
<b>Rap ID:</b>	RAP-32298				<b>Eligibil Type Desc:</b> Tank Owner/Operator	
<b>Protest ID:</b>					<b>Rap Payee Type ID:</b> Corporation	
<b>Rap Status:</b>	Paid				<b>Reimbursement Req:</b> 5473.38	
<b>Application Type:</b>	Supplemental				<b>Total Reimburse:</b> 5419.19	
<b>User Group Name:</b>					<b>Max Amt Reduction:</b> 2000000	
<b>FPR Date:</b>	3/7/2018				<b>PSTC Date:</b>	
<b>Protest Amount:</b>						
<b>Payee:</b>	Suncor Energy USA Inc					
<b>Spec Cond:</b>	Recd W-9 for Phillips 66 Company dated 11/19/12 and IRS documentation dated 11/10/11 (OK per JB) on 12/20/12 - CAHII 12/31/12					
<b>Note:</b>	Colorado Department of Labor and Employment (CDLE)					

<b>Map Key</b>	<b>Number of Records</b>	<b>Direction</b>	<b>Distance (mi/ft)</b>	<b>Elev/Diff (ft)</b>	<b>Site</b>	<b>DB</b>
<b>Rap ID:</b>	RAP-33060				<b>Eligibil Type Desc:</b> Tank Owner/Operator	
<b>Protest ID:</b>					<b>Rap Payee Type ID:</b> Corporation	
<b>Rap Status:</b>	Paid				<b>Reimbursement Req:</b> 102785.9	
<b>Application Type:</b>	Supplemental				<b>Total Reimburse:</b> 102785.9	
<b>User Group Name:</b>					<b>Max Amt Reduction:</b> 2000000	
<b>FPR Date:</b>	12/7/2018				<b>PSTC Date:</b>	
<b>Protest Amount:</b>						
<b>Payee:</b>	Suncor Energy USA Inc					
<b>Spec Cond:</b>	Recd W-9 for Phillips 66 Company dated 11/19/12 and IRS documentation dated 11/10/11 (OK per JB) on 12/20/12 - CAHII 12/31/12					
<b>Note:</b>	Colorado Department of Labor and Employment (CDLE)					
<b>Rap ID:</b>	PREQ-040436				<b>Eligibil Type Desc:</b> Tank Owner/Operator	
<b>Protest ID:</b>					<b>Rap Payee Type ID:</b>	
<b>Rap Status:</b>	Paid				<b>Reimbursement Req:</b> 45603	
<b>Application Type:</b>	Supplemental				<b>Total Reimburse:</b> 45603	
<b>User Group Name:</b>					<b>Max Amt Reduction:</b>	
<b>FPR Date:</b>	4/29/2022				<b>PSTC Date:</b>	
<b>Protest Amount:</b>						
<b>Payee:</b>	Suncor Energy USA Inc					
<b>Spec Cond:</b>						
<b>Note:</b>	Colorado Department of Labor and Employment (CDLE)					
<b>Rap ID:</b>	RAP-13001				<b>Eligibil Type Desc:</b> Tank Owner/Operator	
<b>Protest ID:</b>					<b>Rap Payee Type ID:</b>	
<b>Rap Status:</b>	Paid				<b>Reimbursement Req:</b> 24882.75	
<b>Application Type:</b>	Supplemental				<b>Total Reimburse:</b> 24882.75	
<b>User Group Name:</b>					<b>Max Amt Reduction:</b>	
<b>FPR Date:</b>	7/6/2006				<b>PSTC Date:</b>	
<b>Protest Amount:</b>						
<b>Payee:</b>	ConocoPhillips Company					
<b>Spec Cond:</b>						
<b>Note:</b>	Colorado Department of Labor and Employment (CDLE)					
<b>Rap ID:</b>	RAP-13607				<b>Eligibil Type Desc:</b> Tank Owner/Operator	
<b>Protest ID:</b>					<b>Rap Payee Type ID:</b>	
<b>Rap Status:</b>	Paid				<b>Reimbursement Req:</b> 791.76	
<b>Application Type:</b>	Supplemental				<b>Total Reimburse:</b> 791.76	
<b>User Group Name:</b>					<b>Max Amt Reduction:</b>	
<b>FPR Date:</b>	7/11/2007				<b>PSTC Date:</b>	
<b>Protest Amount:</b>						
<b>Payee:</b>	ConocoPhillips Company					
<b>Spec Cond:</b>						
<b>Note:</b>	Colorado Department of Labor and Employment (CDLE)					
<b>Rap ID:</b>	RAP-18365				<b>Eligibil Type Desc:</b> Tank Owner/Operator	
<b>Protest ID:</b>					<b>Rap Payee Type ID:</b> Corporation	
<b>Rap Status:</b>	Paid				<b>Reimbursement Req:</b> 6359.12	
<b>Application Type:</b>	Supplemental				<b>Total Reimburse:</b> 6296.16	
<b>User Group Name:</b>					<b>Max Amt Reduction:</b>	
<b>FPR Date:</b>	1/23/2009				<b>PSTC Date:</b>	
<b>Protest Amount:</b>						
<b>Payee:</b>	ConocoPhillips Company C/O Envirocap LLC					
<b>Spec Cond:</b>						
<b>Note:</b>	Colorado Department of Labor and Employment (CDLE)					
<b>Rap ID:</b>	RAP-17111				<b>Eligibil Type Desc:</b> Tank Owner/Operator	
<b>Protest ID:</b>					<b>Rap Payee Type ID:</b> Corporation	
<b>Rap Status:</b>	Paid				<b>Reimbursement Req:</b> 8149.31	
<b>Application Type:</b>	Supplemental				<b>Total Reimburse:</b> 7930.38	
<b>User Group Name:</b>					<b>Max Amt Reduction:</b>	
<b>FPR Date:</b>	8/22/2008				<b>PSTC Date:</b>	
<b>Protest Amount:</b>						
<b>Payee:</b>	ConocoPhillips Company C/O Envirocap LLC					
<b>Spec Cond:</b>						
<b>Note:</b>	Colorado Department of Labor and Employment (CDLE)					
<b>Rap ID:</b>	RAP-17530				<b>Eligibil Type Desc:</b> Tank Owner/Operator	
<b>Protest ID:</b>					<b>Rap Payee Type ID:</b> Corporation	

<b>Map Key</b>	<b>Number of Records</b>	<b>Direction</b>	<b>Distance (mi/ft)</b>	<b>Elev/Diff (ft)</b>	<b>Site</b>	<b>DB</b>
<b>Rap Status:</b>	Paid				<b>Reimbursement Req:</b> 4872.94	
<b>Application Type:</b>	Supplemental				<b>Total Reimburse:</b> 4755.69	
<b>User Group Name:</b>					<b>Max Amt Reduction:</b>	
<b>FPR Date:</b>	8/22/2008				<b>PSTC Date:</b>	
<b>Protest Amount:</b>						
<b>Payee:</b>	ConocoPhillips Company C/O Envirocap LLC					
<b>Spec Cond:</b>	Colorado Department of Labor and Employment (CDLE)					
<b>Note:</b>						
<b>Rap ID:</b>	RAP-27351				<b>Eligibil Type Desc:</b> Tank Owner/Operator	
<b>Protest ID:</b>					<b>Rap Payee Type ID:</b> Corporation	
<b>Rap Status:</b>	Paid				<b>Reimbursement Req:</b> 1822.81	
<b>Application Type:</b>	Supplemental				<b>Total Reimburse:</b> 1822.81	
<b>User Group Name:</b>					<b>Max Amt Reduction:</b> 2000000	
<b>FPR Date:</b>	7/28/2014				<b>PSTC Date:</b>	
<b>Protest Amount:</b>						
<b>Payee:</b>	Phillips 66 Company					
<b>Spec Cond:</b>	Recd W-9 for Phillips 66 Company dated 11/19/12 and IRS documentation dated 11/10/11 (OK per JB) on 12/20/12 - CAHII 12/31/12					
<b>Note:</b>	Colorado Department of Labor and Employment (CDLE)					
<b>Rap ID:</b>	RAP-33699				<b>Eligibil Type Desc:</b> Tank Owner/Operator	
<b>Protest ID:</b>					<b>Rap Payee Type ID:</b> Corporation	
<b>Rap Status:</b>	Paid				<b>Reimbursement Req:</b> 12938.27	
<b>Application Type:</b>	Supplemental				<b>Total Reimburse:</b> 12817.06	
<b>User Group Name:</b>					<b>Max Amt Reduction:</b> 2000000	
<b>FPR Date:</b>	8/27/2019				<b>PSTC Date:</b>	
<b>Protest Amount:</b>						
<b>Payee:</b>	Suncor Energy USA Inc					
<b>Spec Cond:</b>	Recd W-9 for Phillips 66 Company dated 11/19/12 and IRS documentation dated 11/10/11 (OK per JB) on 12/20/12 - CAHII 12/31/12					
<b>Note:</b>	Colorado Department of Labor and Employment (CDLE)					
<b><u>Corrective Action Plan (CDLE)</u></b>						
<b>Action Plan No:</b>	ACTP-024869					
<b>Release No:</b>	REL-002580					
<b>Status:</b>	Approved					
<b>Action Plan No:</b>	ACTP-024873					
<b>Release No:</b>	REL-002580					
<b>Status:</b>	Approved					
<b>Action Plan No:</b>	ACTP-026229					
<b>Release No:</b>	REL-002580					
<b>Status:</b>	Approved					
<b>Action Plan No:</b>	ACTP-027696					
<b>Release No:</b>	REL-002580					
<b>Status:</b>	Approved					
<b>Action Plan No:</b>	ACTP-026228					
<b>Release No:</b>	REL-002580					
<b>Status:</b>	Approved					
<b>Action Plan No:</b>	ACTP-024870					
<b>Release No:</b>	REL-002580					
<b>Status:</b>	Approved					
<b>Action Plan No:</b>	ACTP-024876					
<b>Release No:</b>	REL-002580					
<b>Status:</b>	Approved					
<b>Action Plan No:</b>	ACTP-026227					
<b>Release No:</b>	REL-002580					
<b>Status:</b>	Approved					
<b>Action Plan No:</b>	ACTP-024874					

Map Key	Number of Records	Direction	Distance (mi/ft)	Elev/Diff (ft)	Site	DB
Release No:		REL-002580				
Status:		Approved				
Action Plan No:		ACTP-026230				
Release No:		REL-002580				
Status:		Approved				
Action Plan No:		ACTP-024871				
Release No:		REL-002580				
Status:		Approved				
Action Plan No:		ACTP-024872				
Release No:		REL-002580				
Status:		Approved				
Action Plan No:		ACTP-024875				
Release No:		REL-002580				
Status:		Approved				

**Facility (CDLE)**

Owner Costis ID:	OWNR-19247	Type:	Retail
No of Active Tanks:	4	Facility Owner:	Suncor Energy USA Inc
No of Metred Prod:	40		

**Events (COSTIS) (As of October 2021)**

Event ID:	11723	Log Date:	9/19/2012 10:53:58 AM
Process Status Name:	Closed		
Site Name:	Santa Fe 66		
Facility Name:	Santa Fe 66		
Address:	6200 S Santa Fe Dr Littleton CO 80120		
Loc Address:	6200 S Santa Fe Dr Littleton 80120		
Loc City:	Littleton		
Loc County:	Arapahoe		

**Events (COSTIS) (As of October 2021)**

Event ID:	11976	Log Date:	1/13/2014 2:53:06 PM
Process Status Name:	Closed		
Site Name:	Santa Fe 66		
Facility Name:	Santa Fe 66		
Address:	6200 S Santa Fe Dr Littleton CO 80120		
Loc Address:	6200 S Santa Fe Dr Littleton 80120		
Loc City:	Littleton		
Loc County:	Arapahoe		

**Events (COSTIS) (As of October 2021)**

Event ID:	7912	Log Date:	11/22/1999
Process Status Name:	Closed		
Site Name:	Phillips 66 #27614		
Facility Name:	Santa Fe 66		
Address:	6200 S Santa Fe Dr Littleton CO 80120		
Loc Address:	6200 S Santa Fe Dr Littleton 80120		
Loc City:	Littleton		
Loc County:	Arapahoe		

**Events (COSTIS) (As of October 2021)**

Event ID:	4338	Log Date:	2/3/1989
Process Status Name:	Closed		
Site Name:	Gas-rite #2360 Aka Phillips 66 #27614		

Map Key	Number of Records	Direction	Distance (mi/ft)	Elev/Diff (ft)	Site	DB
---------	-------------------	-----------	------------------	----------------	------	----

**Facility Name:** Santa Fe 66  
**Address:** 6200 S Santa Fe Dr Littleton CO 80120  
**Loc Address:** 6200 S Santa Fe Dr<br>Littleton 80120  
**Loc City:** Littleton  
**Loc County:** Arapahoe

**Events (COSTIS) (As of October 2021)**

<b>Event ID:</b>	10633	<b>Log Date:</b>	5/30/2008 10:30:31 AM
<b>Process Status Name:</b>	Closed		
<b>Site Name:</b>	Santa Fe 66		
<b>Facility Name:</b>	Santa Fe 66		
<b>Address:</b>	6200 S Santa Fe Dr Littleton CO 80120		
<b>Loc Address:</b>	6200 S Santa Fe Dr Littleton 80120		
<b>Loc City:</b>	Littleton		
<b>Loc County:</b>	Arapahoe		

**Reimbursement Application (COSTIS) (As of October 2021)**

<b>RAP ID:</b>	30689	<b>Event ID:</b>	10633
<b>Facility ID:</b>	2983	<b>PSTC Date:</b>	
<b>Payee Name:</b>	Suncor Energy USA Inc		
<b>RAP ID:</b>	29856	<b>Event ID:</b>	10633
<b>Facility ID:</b>	2983	<b>PSTC Date:</b>	3/18/2016
<b>Payee Name:</b>	Suncor Energy USA Inc		
<b>RAP ID:</b>	30570	<b>Event ID:</b>	10633
<b>Facility ID:</b>	2983	<b>PSTC Date:</b>	
<b>Payee Name:</b>	Suncor Energy USA Inc		
<b>RAP ID:</b>	30632	<b>Event ID:</b>	10633
<b>Facility ID:</b>	2983	<b>PSTC Date:</b>	
<b>Payee Name:</b>	Suncor Energy USA Inc		

**Events (COSTIS) (As of October 2021)**

<b>Event ID:</b>	9260	<b>Log Date:</b>	7/11/2003 7:42:27 AM
<b>Process Status Name:</b>	Open		
<b>Site Name:</b>	Conoco Phillips Company		
<b>Facility Name:</b>	Santa Fe 66		
<b>Address:</b>	6200 S Santa Fe Dr Littleton CO 80120		
<b>Loc Address:</b>	6200 S Santa Fe Dr Littleton 80120		
<b>Loc City:</b>	Littleton		
<b>Loc County:</b>	Arapahoe		

**Reimbursement Application (COSTIS) (As of October 2021)**

<b>RAP ID:</b>	30937	<b>Event ID:</b>	9260
<b>Facility ID:</b>	2983	<b>PSTC Date:</b>	
<b>Payee Name:</b>	Suncor Energy USA Inc		
<b>RAP ID:</b>	33060	<b>Event ID:</b>	9260
<b>Facility ID:</b>	2983	<b>PSTC Date:</b>	
<b>Payee Name:</b>	Suncor Energy USA Inc		
<b>RAP ID:</b>	30961	<b>Event ID:</b>	9260
<b>Facility ID:</b>	2983	<b>PSTC Date:</b>	
<b>Payee Name:</b>	Suncor Energy USA Inc		
<b>RAP ID:</b>	32467	<b>Event ID:</b>	9260
<b>Facility ID:</b>	2983	<b>PSTC Date:</b>	
<b>Payee Name:</b>	Suncor Energy USA Inc		

<b>Map Key</b>	<b>Number of Records</b>	<b>Direction</b>	<b>Distance (mi/ft)</b>	<b>Elev/Diff (ft)</b>	<b>Site</b>	<b>DB</b>
<b>RAP ID:</b> <b>Facility ID:</b> <b>Payee Name:</b>	14127 2983				<b>Event ID:</b> <b>PSTC Date:</b>	9260
		ConocoPhillips Company				
<b>RAP ID:</b> <b>Facility ID:</b> <b>Payee Name:</b>	13607 2983				<b>Event ID:</b> <b>PSTC Date:</b>	9260
		ConocoPhillips Company				
<b>RAP ID:</b> <b>Facility ID:</b> <b>Payee Name:</b>	22096 2983				<b>Event ID:</b> <b>PSTC Date:</b>	9260
		ConocoPhillips Company C/O Envirocap LLC				
<b>RAP ID:</b> <b>Facility ID:</b> <b>Payee Name:</b>	13178 2983				<b>Event ID:</b> <b>PSTC Date:</b>	9260
		ConocoPhillips Company				
<b>RAP ID:</b> <b>Facility ID:</b> <b>Payee Name:</b>	35395 2983				<b>Event ID:</b> <b>PSTC Date:</b>	9260
		Suncor Energy USA Inc				
<b>RAP ID:</b> <b>Facility ID:</b> <b>Payee Name:</b>	11417 2983				<b>Event ID:</b> <b>PSTC Date:</b>	9260 11/18/2005
		ConocoPhillips Company				
<b>RAP ID:</b> <b>Facility ID:</b> <b>Payee Name:</b>	27351 2983				<b>Event ID:</b> <b>PSTC Date:</b>	9260
		Phillips 66 Company				
<b>RAP ID:</b> <b>Facility ID:</b> <b>Payee Name:</b>	26671 2983				<b>Event ID:</b> <b>PSTC Date:</b>	9260
		Phillips 66 Company				
<b>RAP ID:</b> <b>Facility ID:</b> <b>Payee Name:</b>	13988 2983				<b>Event ID:</b> <b>PSTC Date:</b>	9260
		ConocoPhillips Company				
<b>RAP ID:</b> <b>Facility ID:</b> <b>Payee Name:</b>	22094 2983				<b>Event ID:</b> <b>PSTC Date:</b>	9260
		ConocoPhillips Company C/O Envirocap LLC				
<b>RAP ID:</b> <b>Facility ID:</b> <b>Payee Name:</b>	15911 2983				<b>Event ID:</b> <b>PSTC Date:</b>	9260
		ConocoPhillips Company C/O Envirocap LLC				
<b>RAP ID:</b> <b>Facility ID:</b> <b>Payee Name:</b>	35519 2983				<b>Event ID:</b> <b>PSTC Date:</b>	9260
		Suncor Energy USA Inc				
<b>RAP ID:</b> <b>Facility ID:</b> <b>Payee Name:</b>	36180 2983				<b>Event ID:</b> <b>PSTC Date:</b>	9260
		Suncor Energy USA Inc				
<b>RAP ID:</b> <b>Facility ID:</b> <b>Payee Name:</b>	18365 2983				<b>Event ID:</b> <b>PSTC Date:</b>	9260
		ConocoPhillips Company C/O Envirocap LLC				
<b>RAP ID:</b> <b>Facility ID:</b> <b>Payee Name:</b>	17530 2983				<b>Event ID:</b> <b>PSTC Date:</b>	9260
		ConocoPhillips Company C/O Envirocap LLC				
<b>RAP ID:</b> <b>Facility ID:</b> <b>Payee Name:</b>	28427 2983				<b>Event ID:</b> <b>PSTC Date:</b>	9260
		Suncor Energy USA Inc				
<b>RAP ID:</b> <b>Facility ID:</b> <b>Payee Name:</b>	19616 2983				<b>Event ID:</b> <b>PSTC Date:</b>	9260
		ConocoPhillips Company C/O Envirocap LLC				
<b>RAP ID:</b>	16517				<b>Event ID:</b>	9260

<b>Map Key</b>	<b>Number of Records</b>	<b>Direction</b>	<b>Distance (mi/ft)</b>	<b>Elev/Diff (ft)</b>	<b>Site</b>	<b>DB</b>
<b>Facility ID:</b>	2983				<b>PSTC Date:</b>	
<b>Payee Name:</b>		ConocoPhillips Company C/O Envirocap LLC				
<b>RAP ID:</b>	16088				<b>Event ID:</b>	9260
<b>Facility ID:</b>	2983				<b>PSTC Date:</b>	
<b>Payee Name:</b>		ConocoPhillips Company C/O Envirocap LLC				
<b>RAP ID:</b>	32298				<b>Event ID:</b>	9260
<b>Facility ID:</b>	2983				<b>PSTC Date:</b>	
<b>Payee Name:</b>		Suncor Energy USA Inc				
<b>RAP ID:</b>	33734				<b>Event ID:</b>	9260
<b>Facility ID:</b>	2983				<b>PSTC Date:</b>	
<b>Payee Name:</b>		Suncor Energy USA Inc				
<b>RAP ID:</b>	21388				<b>Event ID:</b>	9260
<b>Facility ID:</b>	2983				<b>PSTC Date:</b>	
<b>Payee Name:</b>		ConocoPhillips Company C/O Envirocap LLC				
<b>RAP ID:</b>	22095				<b>Event ID:</b>	9260
<b>Facility ID:</b>	2983				<b>PSTC Date:</b>	
<b>Payee Name:</b>		ConocoPhillips Company C/O Envirocap LLC				
<b>RAP ID:</b>	13483				<b>Event ID:</b>	9260
<b>Facility ID:</b>	2983				<b>PSTC Date:</b>	
<b>Payee Name:</b>		ConocoPhillips Company				
<b>RAP ID:</b>	17111				<b>Event ID:</b>	9260
<b>Facility ID:</b>	2983				<b>PSTC Date:</b>	
<b>Payee Name:</b>		ConocoPhillips Company C/O Envirocap LLC				
<b>RAP ID:</b>	19244				<b>Event ID:</b>	9260
<b>Facility ID:</b>	2983				<b>PSTC Date:</b>	
<b>Payee Name:</b>		ConocoPhillips Company C/O Envirocap LLC				
<b>RAP ID:</b>	33874				<b>Event ID:</b>	9260
<b>Facility ID:</b>	2983				<b>PSTC Date:</b>	
<b>Payee Name:</b>		Suncor Energy USA Inc				
<b>RAP ID:</b>	15546				<b>Event ID:</b>	9260
<b>Facility ID:</b>	2983				<b>PSTC Date:</b>	
<b>Payee Name:</b>		ConocoPhillips Company C/O Envirocap LLC				
<b>RAP ID:</b>	32040				<b>Event ID:</b>	9260
<b>Facility ID:</b>	2983				<b>PSTC Date:</b>	
<b>Payee Name:</b>		Suncor Energy USA Inc				
<b>RAP ID:</b>	21387				<b>Event ID:</b>	9260
<b>Facility ID:</b>	2983				<b>PSTC Date:</b>	
<b>Payee Name:</b>		ConocoPhillips Company C/O Envirocap LLC				
<b>RAP ID:</b>	13001				<b>Event ID:</b>	9260
<b>Facility ID:</b>	2983				<b>PSTC Date:</b>	
<b>Payee Name:</b>		ConocoPhillips Company				
<b>RAP ID:</b>	34641				<b>Event ID:</b>	9260
<b>Facility ID:</b>	2983				<b>PSTC Date:</b>	
<b>Payee Name:</b>		Suncor Energy Sales Inc				
<b>RAP ID:</b>	22604				<b>Event ID:</b>	9260
<b>Facility ID:</b>	2983				<b>PSTC Date:</b>	
<b>Payee Name:</b>		ConocoPhillips Company C/O Envirocap LLC				
<b>RAP ID:</b>	34907				<b>Event ID:</b>	9260
<b>Facility ID:</b>	2983				<b>PSTC Date:</b>	
<b>Payee Name:</b>		Suncor Energy USA Inc				
<b>RAP ID:</b>	33699				<b>Event ID:</b>	9260
<b>Facility ID:</b>	2983				<b>PSTC Date:</b>	

Map Key	Number of Records	Direction	Distance (mi/ft)	Elev/Diff (ft)	Site	DB
---------	-------------------	-----------	------------------	----------------	------	----

Payee Name: Suncor Energy USA Inc

**OPS Regulated Storage Tanks**

No of Tanks: 4

**OPS Petroleum Release Events in Colorado - Petroleum Release Events**

<b>Event ID:</b>	11976	<b>Phone:</b>	(303) 318-4357
<b>Release No:</b>	REL-010325	<b>City:</b>	Littleton
<b>Status:</b>	Closed	<b>Zip:</b>	80120
<b>Release Date:</b>	12/19/2013	<b>State:</b>	CO
<b>Closure Date:</b>		<b>County:</b>	Arapahoe
<b>NFA Type:</b>	Administrative	<b>Latitude:</b>	39.604125
<b>Release Cause:</b>	Physical Damage	<b>Longitude:</b>	-105.019641
<b>Reimbursement Total:</b>		<b>Latitude Longitude:</b>	39.604125, -105.019641
<b>Contact:</b>	Jennifer Strauss		
<b>Release Source:</b>			
<b>Site Name:</b>	Santa Fe 66		
<b>Address:</b>	6200 S Santa Fe Dr		
<b>Email:</b>	cdle_ops_public_record_center@state.co.us		
<b>Link :</b>	https://socgov18.force.com/s/release/a183h000003KXwV		

**OPS Petroleum Release Events in Colorado - Petroleum Release Events**

<b>Event ID:</b>	4338	<b>Phone:</b>	(303) 318-4357
<b>Release No:</b>	REL-006013	<b>City:</b>	Littleton
<b>Status:</b>	Closed	<b>Zip:</b>	80120
<b>Release Date:</b>	2/3/1989	<b>State:</b>	CO
<b>Closure Date:</b>	3/26/2003	<b>County:</b>	Arapahoe
<b>NFA Type:</b>	Tier I	<b>Latitude:</b>	39.604125
<b>Release Cause:</b>		<b>Longitude:</b>	-105.019641
<b>Reimbursement Total:</b>		<b>Latitude Longitude:</b>	39.604125, -105.019641
<b>Contact:</b>	Steve Noel		
<b>Release Source:</b>			
<b>Site Name:</b>	Santa Fe 66		
<b>Address:</b>	6200 S Santa Fe Dr		
<b>Email:</b>	cdle_ops_public_record_center@state.co.us		
<b>Link :</b>	https://socgov18.force.com/s/release/a183h000003KWox		

**OPS Petroleum Release Events in Colorado - Petroleum Release Events**

<b>Event ID:</b>	9260	<b>Phone:</b>	(720) 391-1790
<b>Release No:</b>	REL-002580	<b>City:</b>	Littleton
<b>Status:</b>	Implementing CAP	<b>Zip:</b>	80120
<b>Release Date:</b>	7/10/2003	<b>State:</b>	CO
<b>Closure Date:</b>		<b>County:</b>	Arapahoe
<b>NFA Type:</b>		<b>Latitude:</b>	39.604125
<b>Release Cause:</b>	Other	<b>Longitude:</b>	-105.019641
<b>Reimbursement Total:</b>		<b>Latitude Longitude:</b>	39.604125, -105.019641
<b>Contact:</b>	John Ritchie		
<b>Release Source:</b>	Tank		
<b>Site Name:</b>	Santa Fe 66		
<b>Address:</b>	6200 S Santa Fe Dr		
<b>Email:</b>	john.ritchie@state.co.us		
<b>Link :</b>	https://socgov18.force.com/s/release/a183h000003KVva		

**OPS Petroleum Release Events in Colorado - Petroleum Release Events**

<b>Event ID:</b>	10633	<b>Phone:</b>	(303) 318-4357
<b>Release No:</b>	REL-010323	<b>City:</b>	Littleton
<b>Status:</b>	Closed	<b>Zip:</b>	80120
<b>Release Date:</b>	5/27/2008	<b>State:</b>	CO



Map Key	Number of Records	Direction	Distance (mi/ft)	Elev/Diff (ft)	Site	DB
<b>Closure Date:</b>					<b>County:</b> Arapahoe	
<b>NFA Type:</b>	Administrative				<b>Latitude:</b> 39.604125	
<b>Release Cause:</b>					<b>Longitude:</b> -105.019641	
<b>Reimbursement Total:</b>					<b>Latitude Longitude:</b> 39.604125, -105.019641	
<b>Contact:</b>	Jennifer Strauss					
<b>Release Source:</b>	Surface spill - defective nozzle shut off					
<b>Site Name:</b>	Santa Fe 66					
<b>Address:</b>	6200 S Santa Fe Dr					
<b>Email:</b>	cdle_ops_public_record_center@state.co.us					
<b>Link :</b>	https://socgov18.force.com/s/release/a183h000003KXwT					

**OPS Petroleum Release Events in Colorado - Petroleum Release Events**

<b>Event ID:</b>	7912				<b>Phone:</b> (303) 318-8510	
<b>Release No:</b>	REL-009351				<b>City:</b> Littleton	
<b>Status:</b>	Closed				<b>Zip:</b> 80120	
<b>Release Date:</b>	11/20/1999				<b>State:</b> CO	
<b>Closure Date:</b>					<b>County:</b> Arapahoe	
<b>NFA Type:</b>	Administrative				<b>Latitude:</b> 39.604125	
<b>Release Cause:</b>					<b>Longitude:</b> -105.019641	
<b>Reimbursement Total:</b>					<b>Latitude Longitude:</b> 39.604125, -105.019641	
<b>Contact:</b>	Jane Bral					
<b>Release Source:</b>						
<b>Site Name:</b>	Santa Fe 66					
<b>Address:</b>	6200 S Santa Fe Dr					
<b>Email:</b>	jane.bral@state.co.us					
<b>Link :</b>	https://socgov18.force.com/s/release/a183h000003KXgn					

**OPS Petroleum Release Events in Colorado - Petroleum Release Events**

<b>Event ID:</b>	11723				<b>Phone:</b> (303) 318-4357	
<b>Release No:</b>	REL-010324				<b>City:</b> Littleton	
<b>Status:</b>	Closed				<b>Zip:</b> 80120	
<b>Release Date:</b>	9/18/2012				<b>State:</b> CO	
<b>Closure Date:</b>	11/21/2012				<b>County:</b> Arapahoe	
<b>NFA Type:</b>	Tier I				<b>Latitude:</b> 39.604125	
<b>Release Cause:</b>	Install Error				<b>Longitude:</b> -105.019641	
<b>Reimbursement Total:</b>					<b>Latitude Longitude:</b> 39.604125, -105.019641	
<b>Contact:</b>	Jennifer Strauss					
<b>Release Source:</b>						
<b>Site Name:</b>	Santa Fe 66					
<b>Address:</b>	6200 S Santa Fe Dr					
<b>Email:</b>	cdle_ops_public_record_center@state.co.us					
<b>Link :</b>	https://socgov18.force.com/s/release/a183h000003KXwU					

[84](#)    12 of 16    **SSW**    0.00 / 0.00    5,364.78 / 18    **PHILLIPS PETROLEUM CO SS# 27614**    **HAZ GEN**  
**6200 SOUTH SANTA FE LITTLETON CO 80120**

<b>ID:</b>	COD983795303				<b>County:</b> ARAPAHOE	
<b>Status:</b>	ACTIVE				<b>Method:</b> CENTRUS	
<b>Fac Type:</b>	SQG				<b>Accuracy:</b> + OR - 30 METERS	
<b>Links:</b>	http://www.epa.gov/cgi-bin/get1cReport.cgi?tool=echo&IDNumber=COD983795303					

[84](#)    13 of 16    **SSW**    0.00 / 0.00    5,364.78 / 18    **SUNCOR - 2706235**    **AIR PERMITS**  
**6200 S SANTA FE DR LITTLETON CO 80120**

<b>APCD Site ID:</b>	005-1198				<b>Sip Status Co:</b> FALSE	
<b>Site ID:</b>	1198				<b>Sip Status O3:</b> TRUE	
<b>Fed Facility ID:</b>	841311				<b>Site Cont Company:</b> SUNCOR ENERGY (USA) INC.	
<b>County:</b>	ARAPAHOE				<b>Descriptn Category:</b> PC	
<b>Addr County Name:</b>	ARAPAHOE				<b>Site First Name:</b> JOHN	

Map Key	Number of Records	Direction	Distance (mi/ft)	Elev/Diff (ft)	Site	DB
<b>Address Type:</b>	STREET				<b>Site Full Name:</b>	JOHN SCRUGGS
<b>Air Program:</b>	B				<b>Site Last Name:</b>	SCRUGGS
<b>Air Acid Precip:</b>					<b>Site Title:</b>	
<b>Class Apen Exempt:</b>					<b>Site Phone:</b>	(303)793-8079
<b>Class CFC:</b>					<b>Site Fax:</b>	
<b>Class Condensate :</b>					<b>No Employees:</b>	6.0
<b>Class Fesop:</b>					<b>Site Geocode Date:</b>	05-Oct-2018 12:35:49
<b>Class Mact:</b>					<b>Pt Lin Are:</b>	P
<b>Class Neshap:</b>					<b>Src Scale:</b>	2
<b>Class Non Fed Rpt:</b>					<b>Verification:</b>	
<b>NSPS Federal:</b>					<b>NAICS Prime:</b>	457110
<b>Class NSPS State:</b>					<b>NAICS Second:</b>	
<b>Class NSR:</b>					<b>Sic Prime:</b>	5541
<b>Class PSD:</b>					<b>Sic Second:</b>	
<b>Sip Fed Jd:</b>					<b>Site Operat Stat:</b>	O
<b>Class Sip Federal:</b>	B				<b>Owner Cust:</b>	9920108965
<b>Air Title:</b>					<b>Method Code:</b>	I2
<b>Class Tribal:</b>					<b>Site Lat:</b>	393613.8467
<b>CMS Category:</b>					<b>Site Long:</b>	1050111.7576
<b>CMS Frequency:</b>	0				<b>UTM Horiz:</b>	498.288
<b>Cpts Bogus Ind:</b>	FALSE				<b>UTM Vert:</b>	4383.789
<b>Govt Fac Classifi:</b>	0				<b>UTM Zone:</b>	13.0
<b>Hap Classifi:</b>	TBD				<b>Vert Dat:</b>	1
<b>NAA NSR Classifi:</b>	TBD				<b>Vert Meas:</b>	1635.01
<b>Op Classification:</b>	TBD				<b>Vert Meas Acc:</b>	3.0
<b>Property Area:</b>	0.0				<b>Vert Meth Coll:</b>	OT
<b>PSD Classifi:</b>	TBD				<b>Site Horiz Dat:</b>	2
<b>City FIPS Code:</b>	45255				<b>Acc Units:</b>	METERS
<b>State FIPS:</b>	08				<b>Accuracy:</b>	60.0
<b>County FIPS:</b>	005				<b>Date Coll:</b>	05-Oct-2018 12:35:49
<b>Addr County FIPS:</b>	005					
<b>Permit App:</b>		SUNCOR - 2706235				
<b>SIC Sec Desc:</b>						
<b>Site Email:</b>		jscruggs@suncor.com				
<b>SIC Pri Desc:</b>		AUTOMOTIVE DEALERS AND GASOLINE SERVICE STATIONS - Gasoline Service Station				
<b>Site Description:</b>		RETAIL GASOLINE STATION				
<b>Site LL Description:</b>		Elevation source: 3DEP 1/3 arc-second				
<b>Sip Prog1:</b>	OZONE				<b>Sip Prog3 Area:</b>	
<b>Sip Prog1 Area:</b>	N2081				<b>Sip Prog4:</b>	
<b>Sip Prog2:</b>					<b>Sip Prog4 Area:</b>	
<b>Sip Prog2 Area:</b>					<b>Sip Prog5:</b>	
<b>Sip Prog3:</b>						
<b><u>Site Owner</u></b>						
<b>Owner Bill Cycle:</b>	2				<b>Mail Fax:</b>	
<b>Owner Description:</b>					<b>Mail Full Name:</b>	JOHN SCRUGGS
<b>Mail Addr 1:</b>	717 17TH STREET, SUITE 2900				<b>Mail First Name:</b>	JOHN
<b>Mail Addr 2:</b>					<b>Mail Last Name:</b>	SCRUGGS
<b>Mail Type:</b>	STREET				<b>Mail Phone:</b>	(303)793-8079
<b>Mail City:</b>	DENVER				<b>Mail Province:</b>	
<b>Mail City Cd:</b>	20000				<b>Mail State:</b>	08
<b>Mail Company:</b>					<b>Mail Title:</b>	
<b>Mail Country Cd:</b>					<b>Mail Zip:</b>	80202-
<b>Owner Name:</b>		SUNCOR ENERGY SALES, INC.				
<b>Owner Mail Email:</b>		JSCRUGGS@SUNCOR.COM				
<b><u>Site Pollutant</u></b>						
<b>Site ID:</b>	1198				<b>Pk Co:</b>	
<b>State FIPS:</b>	08				<b>Pk Co Mc:</b>	Z
<b>County FIPS:</b>	005				<b>Pk Co Re:</b>	
<b>Data Year:</b>	2018				<b>Pk Co Re Mc:</b>	Z
<b>Inventory Year:</b>	2023				<b>Pk Co Re Units:</b>	PD
<b>Inventory Year 2:</b>	23				<b>Pk Co Unc:</b>	
<b>Pollutant Code:</b>	VOC				<b>Pk Co Units:</b>	PD

Map Key	Number of Records	Direction	Distance (mi/ft)	Elev/Diff (ft)	Site	DB
<i>Is Colorado Hap:</i>	FALSE				<i>Pk O3:</i>	
<i>Is Criteria:</i>	TRUE				<i>Pk O3 Mc:</i>	Z
<i>Is EPCRA Only:</i>	FALSE				<i>Pk O3 Re:</i>	
<i>Is Hap:</i>	FALSE				<i>Pk O3 Re Mc:</i>	Z
<i>NEI Pollutant ID:</i>	VOC				<i>Pk O3 Re Units:</i>	PD
<i>Ozone Depleting:</i>	FALSE				<i>Pk O3 Unc:</i>	
<i>Estim:</i>	1.805521				<i>Pk O3 Units:</i>	PD
<i>Estim Mc:</i>	Z				<i>EMIS Pot:</i>	
<i>Estim Unc:</i>	1.805521				<i>Pot Mc:</i>	
<i>Estim Units:</i>	TY				<i>Pot Unc:</i>	
<i>Limit1:</i>					<i>Pot Unc Mc:</i>	
<i>Limit1 Mc:</i>					<i>Pot Unc Units:</i>	
<i>Limit1 Units:</i>					<i>Pot Units:</i>	
<i>Limit2:</i>					<i>Re Estim:</i>	1.805521
<i>Limit2 Mc:</i>					<i>Re Estim Mc:</i>	Z
<i>Limit2 Units:</i>					<i>Re ESTIM Units:</i>	TY
<i>Pollutant Name:</i>	VOLATILE ORGANIC COMPOUNDS					

### Stack

<i>Site ID:</i>	1198	<i>Plume Height:</i>	15
<i>Stack ID:</i>	001	<i>Rough Terrain Ind:</i>	
<i>State FIPS:</i>	08	<i>Diameter:</i>	0.0
<i>County FIPS:</i>	005	<i>Diameter Meter:</i>	0.0
<i>Data Year:</i>	2018	<i>Geo Origin:</i>	plant
<i>Inventory Year:</i>	2023	<i>Height:</i>	0.0
<i>Inventory Year 2:</i>	23	<i>Height Meter:</i>	0.0
<i>Apcd Stack ID:</i>	005-1198-S001	<i>Horiz Dat:</i>	2
<i>Cem Recorder Flag:</i>		<i>Lining Code:</i>	
<i>Distance:</i>		<i>Acc Units:</i>	4
<i>Exit Gas Flow Rate:</i>	0.0	<i>Accuracy:</i>	60.0
<i>Exit Gas Temp:</i>	70.0	<i>Method Code:</i>	I2
<i>Exit Gas Kelvin:</i>	294.0	<i>Pt Lin Area:</i>	P
<i>Gas Velocity:</i>	0.0	<i>Src Scale:</i>	2
<i>Gas Meters Sec:</i>	0.0	<i>Latitude:</i>	393613.8467
<i>Bldg Height:</i>	0	<i>Longitude:</i>	1050111.7576
<i>Bldg Length:</i>	0	<i>Type Code:</i>	F
<i>Bldg Width:</i>	0	<i>UTM Horiz:</i>	498.288
<i>Stack Height:</i>	0	<i>UTM Vert:</i>	4383.789
<i>NEI Em Rls Pt Typ:</i>	1	<i>Vert Meas:</i>	1635.01
<i>NEI Exit Gas Flow:</i>	0.0	<i>UTM Zone:</i>	13.0
<i>NEI Horiz Mc:</i>	019	<i>X Coord:</i>	-105.01993266666668
<i>NEI Ref Pt Code:</i>	105	<i>Y Coord:</i>	39.60384630555556
<i>Emission Release Desc:</i>	4 UNDERGROUND GASOLINE TANKS		
<i>Description:</i>	Elevation source: 3DEP 1/3 arc-second		
<i>Description Category:</i>	PC		
<i>Stack Type:</i>	FUGITIVE EMISSIONS, NO STACK EXISTS		

### Stack Pollutant

<i>Site ID:</i>	1198	<i>Pk Co:</i>	
<i>Stack ID:</i>	001	<i>Pk Co Mc:</i>	Z
<i>State Fips:</i>	08	<i>Pk Co Re:</i>	
<i>County Fip:</i>	005	<i>Pk Co Re Mc:</i>	Z
<i>Data Year:</i>	2018	<i>Pk Co Re Units:</i>	PD
<i>Inventory Year:</i>	2023	<i>Pk Co Unc:</i>	
<i>Inventory Year 2:</i>	23	<i>Pk Co Units:</i>	PD
<i>Pollutant Code:</i>	VOC	<i>Pk O3:</i>	
<i>Is Colorado Hap:</i>	FALSE	<i>Pk O3 Mc:</i>	Z
<i>Is Criteria:</i>	TRUE	<i>Pk O3 Re:</i>	
<i>Is Epcra Only:</i>	FALSE	<i>Pk O3 Re Mc:</i>	Z
<i>Is Hap:</i>	FALSE	<i>Pk O3 Re Units:</i>	PD
<i>Ozone Depleting:</i>	FALSE	<i>Pk O3 Unc:</i>	
<i>Estim:</i>	1.805521	<i>Pk O3 Units:</i>	PD
<i>Estim Mc:</i>	Z	<i>Pot:</i>	
<i>Estim Unc:</i>	1.805521	<i>Pot Mc:</i>	
<i>Estim Units:</i>	TY	<i>Pot Unc:</i>	

Map Key	Number of Records	Direction	Distance (mi/ft)	Elev/Diff (ft)	Site	DB
<b>Limit1:</b> <span style="float: right;"><b>Pot Unc Mc:</b></span> <b>Limit1 Mc:</b> <span style="float: right;"><b>Pot Unc Units:</b></span> <b>Limit1 Units:</b> <span style="float: right;"><b>Pot Units:</b></span> <b>Limit2:</b> <span style="float: right;"><b>Re Estim:</b> 1.805521</span> <b>Limit2 Mc:</b> <span style="float: right;"><b>Re Estim Mc:</b> Z</span> <b>Limit2 Units:</b> <span style="float: right;"><b>Re Estim Units:</b> TY</span> <b>Pollutant Name:</b> VOLATILE ORGANIC COMPOUNDS						
<b>Unit Comment</b>						
<b>Site ID:</b>	1198				<b>Emission Unit ID:</b> 001	
<b>State FIPS:</b>	08				<b>Unit Creation Dt:</b> 16-Nov-1994 00:00:00	
<b>County FIPS:</b>	005				<b>Unit Comment No:</b> 001E	
<b>Unit Comment Body:</b>	MAX THRUPUT: 1,663,000 GAL/YR GASOLINE;329,000 GAL/YR DIESEL AVG THRUPUT: 4556 GAL/DAY; 901 GAL/DAY STAGE 1 VAPOR RECOVERY CONTROLS ON GASOLINE (3) TANKS SEGMENTS 1-4 FOR GASOLINE TANKS, SEGMENT 5 FOR DIESEL TANK					
<a href="#">84</a>	14 of 16	SSW	0.00 / 0.00	5,364.78 / 18	Santa Fe 66 6200 S Santa Fe Dr Littleton CO 80120	LUST TRUST
<b>Facility ID:</b>	2983				<b>Event ID:</b> 9260	
<b>TtlAmtAppvdForReim</b>	761886.545				<b>Release Date:</b> 7/10/2003	
<b>County:</b>	Arapahoe					
<a href="#">84</a>	15 of 16	SSW	0.00 / 0.00	5,364.78 / 18	Santa Fe 66 6200 S Santa Fe Dr Littleton CO 80120	LUST TRUST
<b>Facility ID:</b>	2983				<b>Event ID:</b> 10633	
<b>TtlAmtAppvdForReim</b>	114635.56				<b>Release Date:</b> 5/27/2008	
<b>County:</b>	Arapahoe					
<a href="#">84</a>	16 of 16	SSW	0.00 / 0.00	5,364.78 / 18	SUNCOR - 2706235 6200 S SANTA FE DR LITTLETON CO 801201800	AFS
<b>Afs ID:</b>	0800501198				<b>Fed Reportable:</b> No	
<b>Plant ID:</b>	889799				<b>Current Hpv:</b>	
<b>Epa Region:</b>	08				<b>Loc Contrl Region:</b>	
<b>Plant County:</b>	Arapahoe				<b>Afs Gov Fac Code:</b> 0	
<b>State No:</b>	08				<b>Operating Status:</b> O	
<b>Primary Sic Code:</b>	5541				<b>Epa Class Code:</b> B	
<b>Secondary Sic Code:</b>					<b>Epa Complian Stat:</b> C	
<b>Naics Code:</b>	447110				<b>State Comp Status:</b> C	
<b>Afs Gov Facility Des:</b>	PRIVATELY OWNED/OPERATED					
<b>Operating Status Def:</b>	Operating					
<b>Epa Classification Des:</b>	Potential uncontrolled emissions <100 tons/year					
<b>Epa Compliance Status:</b>	In Compliance With Procedural Requirements					
<b>State Compliance Status:</b>	In Compliance With Procedural Requirements					
<b>Actions</b>						
<b>Plant ID:</b>	889799				<b>National Actn Type:</b> 2J	
<b>Anu1:</b>	1				<b>All Air Prog Codes:</b> 0	
<b>Date Achieved:</b>	20080509				<b>Result Code:</b>	
<b>Penalty Amount:</b>	0				<b>Pollutant Code:</b>	
<b>Record Updated Dt:</b>	20080604				<b>Violating Poll Cds:</b>	
<b>Creation Date:</b>	20080604				<b>Violation Type Cds:</b>	
<b>Key Action No:</b>						

Map Key	Number of Records	Direction	Distance (mi/ft)	Elev/Diff (ft)	Site	DB
---------	-------------------	-----------	------------------	----------------	------	----

**Regional Data Element:**  
**National Action Desc:** NOTIFICATION RECEIVED  
**All Air Program Def:** 0-SIP Source  
**Result Def:**  
**Pollutant Def:**  
**All Violating Poll Def:**  
**All Violation Type Def:**

**Historical Compliance - Air Program Level**

**Air Program Code:** 0  
**Air Program Code Ref:** SIP Source  
**Historical Compliance Date:** 0604, 0701, 0702, 0703, 0704, 0801, 0802, 0803, 0804, 0901, 0902, 0903, 0904, 1001, 1002, 1003, 1004, 1101, 1102, 1103, 1104, 1201, 1202, 1203, 1204, 1301, 1302, 1303, 1304, 1401, 1402, 1403  
**Historical Compliance Status:** C  
**Historical Compliance Stat Ref:** In Compliance With Procedural Requirements

**Air Program**

<b>Plant ID:</b>	889799	<b>Poll Classificatn:</b>	B
<b>Air Program Code:</b>	0	<b>Poll Compli Status:</b>	C
<b>Air Program Status:</b>	O	<b>Epa Class Code:</b>	B
<b>Pollutant Code:</b>	BZ	<b>Epa Compli Status:</b>	C

**Chemical Abstract Service Nbr:**  
**Air Program Code Subparts:**  
**Air Program Code Ref:** SIP Source  
**Epa Classification Code Ref:** Potential uncontrolled emissions <100 tons/year  
**Epa Compliance Status Ref:** In Compliance With Procedural Requirements  
**Pollutant Code Ref:**  
**Pollutant Classification Ref:** Potential uncontrolled emissions <100 tons/year  
**Pollutant Complian Status Ref:** In Compliance With Procedural Requirements

**Air Program**

<b>Plant ID:</b>	889799	<b>Poll Classificatn:</b>	B
<b>Air Program Code:</b>	0	<b>Poll Compli Status:</b>	C
<b>Air Program Status:</b>	O	<b>Epa Class Code:</b>	B
<b>Pollutant Code:</b>	VOC	<b>Epa Compli Status:</b>	C

**Chemical Abstract Service Nbr:**  
**Air Program Code Subparts:**  
**Air Program Code Ref:** SIP Source  
**Epa Classification Code Ref:** Potential uncontrolled emissions <100 tons/year  
**Epa Compliance Status Ref:** In Compliance With Procedural Requirements  
**Pollutant Code Ref:**  
**Pollutant Classification Ref:** Potential uncontrolled emissions <100 tons/year  
**Pollutant Complian Status Ref:** In Compliance With Procedural Requirements

<a href="#">85</a>	1 of 2	SSW	0.00 / 3.56	5,354.40 / 7	HUDSON GARDENS RIVER INTEGRATION PROJECT 6115 S SANTA FE DR LITTLETON CO 80120	FINDS/FRS
--------------------	--------	-----	-------------	--------------	--	-----------

**Registry ID:** 110070499820  
**FIPS Code:** CO005  
**HUC Code:** 10190002  
**Site Type Name:** STATIONARY  
**Location Description:**  
**Supplemental Location:**  
**Create Date:** 01-FEB-19  
**Update Date:**  
**Interest Types:** ICIS-NPDES NON-MAJOR  
**SIC Codes:** 1542  
**SIC Code Descriptions:** GENERAL CONTRACTORS-NONRESIDENTIAL BUILDINGS, OTHER THAN INDUSTRIAL BUILDINGS AND

Map Key	Number of Records	Direction	Distance (mi/ft)	Elev/Diff (ft)	Site	DB	
		WAREHOUSES					
<b>NAICS Codes:</b> <b>NAICS Code Descriptions:</b> <b>Conveyor:</b> FRS-GEOCODE <b>Federal Facility Code:</b> <b>Federal Agency Name:</b> <b>Tribal Land Code:</b> <b>Tribal Land Name:</b> <b>Congressional Dist No:</b> 06 <b>Census Block Code:</b> 080050065011047 <b>EPA Region Code:</b> 08 <b>County Name:</b> ARAPAHOE <b>US/Mexico Border Ind:</b> <b>Latitude:</b> 39.60547 <b>Longitude:</b> -105.02058 <b>Reference Point:</b> CENTER OF A FACILITY OR STATION <b>Coord Collection Method:</b> ADDRESS MATCHING-HOUSE NUMBER <b>Accuracy Value:</b> 30 <b>Datum:</b> NAD83 <b>Source:</b> <b>Facility Detail Rprt URL:</b> https://ofmpub.epa.gov/frs_public2/fii_query_detail.disp_program_facility?p_registry_id=110070499820 <b>Data Source:</b> Facility Registry Service - Single File <b>Program Acronyms:</b>							
NPDES:COR03U647, NPDES:COR401066							

<a href="#">85</a>	2 of 2	SSW	0.00 / 3.56	5,354.40 / 7	ASBESTOS ABATEMENT, INC. 6115 S. SANTA FE DR. LITTLETON CO	ASBESTOS
<b>Permit:</b> 14JE6213A <b>Permit Beg:</b> 11/21/14 <b>Begin Date:</b> <b>End Date:</b> <b>Project:</b> ASBESTOS ABATEMENT PROJECT <b>Projec Len:</b> 30 <b>Owner Name:</b> <b>Location:</b> 6115 S. SANTA FE DR., LITTLETON <b>Source Lat:</b> <b>Source Lon:</b> <b>Source County:</b> <b>Elevation:</b> 5328 <b>Linear Feet:</b> <b>Sq Feet:</b> 663 <b>Drums:</b>						

<a href="#">86</a>	1 of 1	NNW	0.00 / 5.66	5,321.55 / -25	2594 W CRESTLINE LITTLETON CO	SPILLS
<b>Case No:</b> 2000-250 <b>Main ID:</b> <b>NRC No:</b> <b>Dt of Spl or Rel:</b> 7/26/2000 <b>Event Time:</b> 4:40:00 PM <b>1st Rep Event Dt:</b> 7/26/2000 <b>Date Reported:</b> 7/26/2000 <b>Time Reported:</b> 5:00:00 PM <b>Date Entered:</b> 7/27/2000 <b>Time Entered:</b> 2:49:01 PM <b>Land:</b> FALSE <b>Air:</b> FALSE <b>Surface Water:</b> TRUE <b>Ground Water:</b> FALSE <b>Material Type:</b> OIL <b>Quantity 1:</b> 75 <b>Unit Measure 1:</b> G <b>H2O Quantity 1:</b> 20 <b>H2O Unit Measure 1:</b> G <b>Material 2:</b> <b>Quantity 2:</b> <b>Unit Measure 2:</b> <b>H2O Unit Measure 2:</b> <b>Quantity 3:</b> <b>Unit Measure 3:</b> <b>H2O quantity 3:</b> <b>H2O Unit Measure 3:</b> <b>Cause:</b> T <b>Death:</b> <b>Injury:</b> <b>Evacuation:</b> <b>Evacuation No:</b> <b>PRP City:</b> ENGLEWOOD <b>PRP County:</b> ARAPAHOE <b>PRP State:</b> CO <b>PRP Zip:</b> 80110- <b>PRP Phone:</b> 303-761-5822 <b>PRP Extension:</b> <b>Mile Marker:</b> <b>Who Took Report:</b> JONES-HARD, SUSAN <b>Fixed Facility:</b> FALSE <b>Event County:</b> ARAPAHOE <b>Latitude:</b> 0 <b>Longitude:</b> 0						

Map Key	Number of Records	Direction	Distance (mi/ft)	Elev/Diff (ft)	Site	DB
<b>H2O Quantity 2:</b>						
<b>Source Desc:</b>						
<b>Source:</b>		H				
<b>Source Type:</b>		TRUCK				
<b>Medium:</b>		WATER				
<b>Waterway:</b>		PLATTE RIVER				
<b>Material 1:</b>		DIESEL FUEL				
<b>Material 3:</b>						
<b>PRP:</b>		RENAUD EXCAVATING				
<b>PRP Contact:</b>		CHARLES RENAUD				
<b>PRP Street:</b>		4390 WINDEMERE				
<b>PRP Fax:</b>						
<b>Responder 1:</b>		ARAPAHOE COUNTY SHERIFF				
<b>Responder 2:</b>		LITTLETON FIRE DEPARTMENT				
<b>Responder 3:</b>		TRI-COUNTY HEALTH DEPARTMENT				
<b>Response Comments:</b>						
<b>Notified Name:</b>		GREG AKINS, WQCD **Note: Many records provided by the department have a truncated [Notified Name] field.				
<b>Additional Comments:</b>						
<b>Comments:</b>						
<b>Cause Info:</b>		TRUCK JACK-KNIFED TO AVAID A PASSENGER VEHICLE **Note: Many records provided by the department have a truncated [Cause Info] field.				
<b>Action:</b>		ARAPAHOE CTY S.O. RESPONDED & ISSUED TICKETS TO BOTH DRIVERS. LITTLETON FD BOOMED FUEL IN CONCRETE DITCH. RENAUD WILL HIRE CLEANUP CONTRACTOR.				

<a href="#">87</a>	1 of 1	SW	0.00 / 12.11	5,339.87 / -7	S. SANTA FE DR. & W. CHURCH AVE. LITTLETON CO	SPILLS
--------------------	--------	----	--------------	---------------	--	--------

<b>Case No:</b>	2005-408	<b>H2O Unit Measure 2:</b>	
<b>Main ID:</b>		<b>Quantity 3:</b>	
<b>NRC No:</b>		<b>Unit Measure 3:</b>	
<b>Dt of Spl or Rel:</b>	7/5/2005	<b>H2O quantity 3:</b>	
<b>Event Time:</b>	11:30:00 PM	<b>H2O Unit Measure 3:</b>	
<b>1st Rep Event Dt:</b>	7/5/2005	<b>Cause:</b>	TRANSPORTATION ACCIDENT
<b>Date Reported:</b>	7/6/2005	<b>Death:</b>	
<b>Time Reported:</b>	12:50:00 PM	<b>Injury:</b>	
<b>Date Entered:</b>	7/6/2005	<b>Evacuation:</b>	
<b>Time Entered:</b>	2:28:27 PM	<b>Evacuation No:</b>	
<b>Land:</b>	TRUE	<b>PRP City:</b>	THORNTON
<b>Air:</b>	FALSE	<b>PRP County:</b>	
<b>Surface Water:</b>	FALSE	<b>PRP State:</b>	CO
<b>Ground Water:</b>	FALSE	<b>PRP Zip:</b>	80229-
<b>Material Type:</b>	OIL	<b>PRP Phone:</b>	303-419-2888
<b>Quantity 1:</b>	100	<b>PRP Extension:</b>	
<b>Unit Measure 1:</b>	GALLONS	<b>Mile Marker:</b>	
<b>H2O Quantity 1:</b>	0	<b>Who Took Report:</b>	GREG STASINOS
<b>H2O Unit Measure 1:</b>		<b>Fixed Facility:</b>	FALSE
<b>Material 2:</b>		<b>Event County:</b>	ARAPAHOE
<b>Quantity 2:</b>		<b>Latitude:</b>	0
<b>Unit Measure 2:</b>		<b>Longitude:</b>	0
<b>H2O Quantity 2:</b>			
<b>Source Desc:</b>			
<b>Source:</b>	H		
<b>Source Type:</b>	TRUCK/TRAILER		
<b>Medium:</b>	LAND		
<b>Waterway:</b>			
<b>Material 1:</b>	DIESEL		
<b>Material 3:</b>			
<b>PRP:</b>	PAA TRUCKING		
<b>PRP Contact:</b>	JUNIOR AGUIRRE		
<b>PRP Street:</b>	2054 E. 98TH AVE.		
<b>PRP Fax:</b>			
<b>Responder 1:</b>	LITTLETON FIRE DEPT.		
<b>Responder 2:</b>			
<b>Responder 3:</b>			
<b>Response Comments:</b>			

Map Key	Number of Records	Direction	Distance (mi/ft)	Elev/Diff (ft)	Site	DB
<b>Notified Name:</b>		HMWMD-KATHY WAHLBERG **Note: Many records provided by the department have a truncated [Notified Name] field.				
<b>Additional Comments:</b>		NO WATERWAYS WERE IMPACTED.				
<b>Comments:</b>		A TRUCK WORKING ON A CONSTRUCTION SITE, HIT A PIECE OF DEBRIS WHICH PUNCTURED ITS SADDLE TANK ALLOWING FOR THE RELEASE OF MATERIAL ONTO THE GROUND.				
<b>Cause Info:</b>		THE LITTLETON FIRE DEPT. RESPONDED TO THE INCIDENT AND CONSTRUCTED A BERM TO SECURE THE RELEASED PRODUCT. A CLEANUP CONTRACTOR IS YET TO BE DETERMINED FOR CLEANUP.				
<b>Action:</b>						

<a href="#">88</a>	1 of 2	WSW	0.00 / 19.12	5,338.20 / -9	LITTLETON RIVERFRONT AUTHORITY 5805 S SANTA FE DR LITTLETON CO 80165	RCRA NON GEN
--------------------	--------	-----	--------------	---------------	--	-----------------

**EPA Handler ID:** COD980808489  
**Gen Status Universe:** No Report  
**Contact Name:** THOMAS KRISTOPEIT  
**Contact Address:** 2255 WEST BERRY AVE , , LITTLETON , CO, 80165 , US  
**Contact Phone No and Ext:** 303-795-3749  
**Contact Email:**  
**Contact Country:** US  
**County Name:** ARAPAHOE  
**EPA Region:** 08  
**Land Type:**  
**Receive Date:** 19840509  
**Location Latitude:**  
**Location Longitude:**

#### Violation/Evaluation Summary

**Note:** NO RECORDS: As of Apr 2023, there are no Compliance Monitoring and Enforcement (violation) records associated with this facility (EPA ID).

#### Handler Summary

**Importer Activity:** No  
**Mixed Waste Generator:** No  
**Transporter Activity:** No  
**Transfer Facility:** No  
**Onsite Burner Exemption:** No  
**Furnace Exemption:** No  
**Underground Injection Activity:** No  
**Commercial TSD:** No  
**Used Oil Transporter:** No  
**Used Oil Transfer Facility:** No  
**Used Oil Processor:** No  
**Used Oil Refiner:** No  
**Used Oil Burner:** No  
**Used Oil Market Burner:** No  
**Used Oil Spec Marketer:** No

#### Hazardous Waste Handler Details

**Sequence No:** 1  
**Receive Date:** 19840509  
**Handler Name:** LITTLETON RIVERFRONT AUTHORITY  
**Source Type:** Notification  
**Federal Waste Generator Code:** N  
**Generator Code Description:** Not a Generator, Verified

<a href="#">88</a>	2 of 2	WSW	0.00 / 19.12	5,338.20 / -9	LITTLETON RIVERFRONT AUTHORITY 5805 S SANTA FE DR	FINDS/FRS
--------------------	--------	-----	--------------	---------------	--	-----------



Map Key	Number of Records	Direction	Distance (mi/ft)	Elev/Diff (ft)	Site	DB
---------	-------------------	-----------	------------------	----------------	------	----

LITTLETON CO 80165

**Registry ID:** 110002973382  
**FIPS Code:** 08005  
**HUC Code:** 10190002  
**Site Type Name:** STATIONARY  
**Location Description:**  
**Supplemental Location:**  
**Create Date:** 01-MAR-00  
**Update Date:** 26-JAN-12  
**Interest Types:** UNSPECIFIED UNIVERSE  
**SIC Codes:**  
**SIC Code Descriptions:**  
**NAICS Codes:**  
**NAICS Code Descriptions:**  
**Conveyor:** FRS-GEOCODE  
**Federal Facility Code:**  
**Federal Agency Name:**  
**Tribal Land Code:**  
**Tribal Land Name:**  
**Congressional Dist No:** 06  
**Census Block Code:** 080050065011023  
**EPA Region Code:** 08  
**County Name:** ARAPAHOE  
**US/Mexico Border Ind:**  
**Latitude:** 39.611537  
**Longitude:** -105.021227  
**Reference Point:** ENTRANCE POINT OF A FACILITY OR STATION  
**Coord Collection Method:** ADDRESS MATCHING-HOUSE NUMBER  
**Accuracy Value:** 50  
**Datum:** NAD83  
**Source:**  
**Facility Detail Rprt URL:** [https://ofmpub.epa.gov/frs\\_public2/fii\\_query\\_detail.disp\\_program\\_facility?p\\_registry\\_id=110002973382](https://ofmpub.epa.gov/frs_public2/fii_query_detail.disp_program_facility?p_registry_id=110002973382)  
**Data Source:** Facility Registry Service - Single File  
**Program Acronyms:**

RCRAINFO:COD980808489

<a href="#">89</a>	1 of 2	W	0.01 / 53.37	5,328.84 / -18	5585 SANTA FE DR LITTLETON CO 80120	ERNS
--------------------	--------	---	--------------	----------------	--	------

<b>NRC Report No:</b> 291643	<b>Latitude Degrees:</b>
<b>Type of Incident:</b> FIXED	<b>Latitude Minutes:</b>
<b>Incident Cause:</b> DUMPING	<b>Latitude Seconds:</b>
<b>Incident Date:</b> 5/16/1994 12:00:00 PM	<b>Longitude Degrees:</b>
<b>Incident Location:</b>	<b>Longitude Minutes:</b>
<b>Incident Dtg:</b> DISCOVERED	<b>Longitude Seconds:</b>
<b>Distance from City:</b>	<b>Lat Quad:</b>
<b>Distance Units:</b>	<b>Long Quad:</b>
<b>Direction from City:</b>	<b>Location Section:</b>
<b>Location County:</b> ARAPAHOE	<b>Location Township:</b>
<b>Potential Flag:</b>	<b>Location Range:</b>
<b>Year:</b> Year 1995 Reports	
<b>Description of Incident:</b> RP ALLOW MATERIALS TO RELEASE FROM TRUCKS AND FUEL TANKS	

**Material Spill Information**

<b>Chris Code:</b> ODS	<b>Unit of Measure:</b> UNKNOWN AMOUNT
<b>CAS No:</b>	<b>If Reached Water:</b> YES
<b>UN No:</b>	<b>Amount in Water:</b> 0
<b>Name of Material:</b> OIL: DIESEL	<b>Unit Reach Water:</b> UNKNOWN AMOUNT
<b>Amount of Material:</b> 0	

Map Key	Number of Records	Direction	Distance (mi/ft)	Elev/Diff (ft)	Site	DB
<b>Chris Code:</b>	EGL				<b>Unit of Measure:</b>	UNKNOWN AMOUNT
<b>CAS No:</b>					<b>If Reached Water:</b>	YES
<b>UN No:</b>					<b>Amount in Water:</b>	0
<b>Name of Material:</b>	ETHYLENE GLYCOL				<b>Unit Reach Water:</b>	UNKNOWN AMOUNT
<b>Amount of Material:</b>	0					

**Calls Information**

<b>Date Time Received:</b>	5/16/1995 10:37:51 AM	<b>Responsible City:</b>	LITTLETON
<b>Date Time Complete:</b>	5/16/1995 10:45:21 AM	<b>Responsible State:</b>	CO
<b>Call Type:</b>	INC	<b>Responsible Zip:</b>	80120
<b>Resp Company:</b>	YEVILO INC	<b>Source:</b>	UNAVAILABLE
<b>Resp Org Type:</b>	PRIVATE ENTERPRISE		

**Incident Information**

<b>Tank ID:</b>		<b>Building ID:</b>	
<b>Tank Regulated:</b>	U	<b>Location Area ID:</b>	
<b>Tank Regulated By:</b>		<b>Location Block ID:</b>	
<b>Capacity of Tank:</b>		<b>OCSG No:</b>	
<b>Capacity Tank Units:</b>		<b>OCSP No:</b>	
<b>Description of Tank:</b>		<b>State Lease No:</b>	
<b>Actual Amount:</b>		<b>Pier Dock No:</b>	
<b>Actual Amount Units:</b>		<b>Berth Slip No:</b>	
<b>Tank Above Ground:</b>	ABOVE	<b>Brake Failure:</b>	N
<b>NPDES:</b>		<b>Airbag Deployed:</b>	
<b>NPDES Compliance:</b>	U	<b>Transport Contain:</b>	U
<b>Init Contin Rel No:</b>		<b>Location Subdiv:</b>	
<b>Contin Rel Permit:</b>		<b>Platform Rig Name:</b>	
<b>Contin Release Type:</b>		<b>Platform Letter:</b>	
<b>Aircraft ID:</b>		<b>Allision:</b>	N
<b>Aircraft Runway No:</b>		<b>Type of Structure:</b>	
<b>Aircraft Spot No:</b>		<b>Structure Name:</b>	
<b>Aircraft Type:</b>	UNKNOWN	<b>Structure Oper:</b>	Y
<b>Aircraft Model:</b>		<b>Transit Bus Flag:</b>	
<b>Aircraft Fuel Cap:</b>		<b>Date Time Norm Serv:</b>	
<b>Aircraft Fuel Cap U:</b>		<b>Serv Disrupt Time:</b>	
<b>Aircraft Fuel on Brd:</b>		<b>Serv Disrupt Units:</b>	
<b>Aircraft Fuel OB U:</b>		<b>CR Begin Date:</b>	
<b>Aircraft Hanger:</b>		<b>CR End Date:</b>	
<b>Road Mile Marker:</b>		<b>CR Change Date:</b>	
<b>Power Gen Facility:</b>	U	<b>FBI Contact:</b>	
<b>Generating Capacity:</b>		<b>FBI Contact Dt Tm:</b>	
<b>Type of Fixed Obj:</b>	UNKNOWN	<b>Passenger Handling:</b>	
<b>Type of Fuel:</b>		<b>Passenger Route:</b>	XXX
<b>DOT Crossing No:</b>		<b>Passenger Delay:</b>	XXX
<b>DOT Regulated:</b>	U	<b>Sub Part C Test Req:</b>	XXX
<b>Pipeline Type:</b>	UNKNOWN	<b>Conductor Test:</b>	
<b>Pipeline Abv Ground:</b>	ABOVE	<b>Engineer Test:</b>	
<b>Pipeline Covered:</b>	U	<b>Trainman Test:</b>	
<b>Exposed Underwater:</b>	U	<b>Yard Foreman Test:</b>	
<b>Railroad Hotline:</b>	No	<b>RCL Operator Test:</b>	
<b>Railroad Milepost:</b>	UNKNOWN	<b>Brakeman Test:</b>	
<b>Grade Crossing:</b>	N	<b>Train Dispat Test:</b>	
<b>Crossing Device Ty:</b>		<b>Signalman Test:</b>	
<b>Ty Vehicle Involved:</b>	UNKNOWN	<b>Oth Employee Test:</b>	
<b>Device Operational:</b>	Y	<b>Unknown Test:</b>	

**Incident Details Information**

<b>Release Secured:</b>		<b>State Agen Report No:</b>	
<b>Release Rate:</b>		<b>State Agen on Scene:</b>	
<b>Release Rate Unit:</b>		<b>State Agen Notified:</b>	
<b>Release Rate Rate:</b>		<b>Fed Agency Notified:</b>	
<b>Est Duration of Rel:</b>		<b>Oth Agency Notified:</b>	

Map Key	Number of Records	Direction	Distance (mi/ft)	Elev/Diff (ft)	Site	DB
Desc Remedial Act:	NONE				Body of Water:	
Fire Involved:	N				Tributary of:	
Fire Extinguished:					Near River Mile Make:	
Any Evacuations:	N				Near River Mile Mark:	
No Evacuated:					Offshore:	
Who Evacuated:					Weather Conditions:	
Radius of Evacu:					Air Temperature:	
Any Injuries:	U				Wind Direction:	
No. Injured:					Wind Speed:	
No. Hospitalized:					Wind Speed Unit:	
No. Fatalities:					Water Supp Contam:	
Any Fatalities:	U				Water Temperature:	
Any Damages:	N				Wave Condition:	
Damage Amount:					Current Speed:	
Air Corridor Closed:	N				Current Direction:	
Air Corridor Desc:					Current Speed Unit:	
Air Closure Time:					EMPL Fatality:	
Waterway Closed:					Pass Fatality:	
Waterway Desc:					Community Impact:	
Waterway Close Time:					Passengers Transfer:	UNK
Road Closed:	N				Passenger Injuries:	
Road Desc:					Employee Injuries:	
Road Closure Time:					Occupant Fatality:	
Road Closure Units:					Sheen Size:	
Closure Direction:					Sheen Size Units:	
Major Artery:					Sheen Size Length:	
Track Closed:					Sheen Size Length U:	
Track Desc:					Sheen Size Width:	
Track Closure Time:					Sheen Size Width U:	
Track Closure Units:					Sheen Color:	
Track Close Dir:					Dir of Sheen Travel:	
Media Interest:					Sheen Odor Desc:	
Medium Desc:	WATER				Duration Unit:	
Addl Medium Info:	PLATT RIVER				Additional Info:	

[89](#)

2 of 2

W

0.01 /  
53.37

5,328.84 /  
-18

5585 SANTA FE DRIVE  
LITTLETON CO 80120-

SPILLS

Case No:	CO95-192	H2O Unit Measure 2:	
Main ID:		Quantity 3:	0
NRC No:	291643	Unit Measure 3:	
Dt of Spl or Rel:	5/16/1994	H2O quantity 3:	0
Event Time:	12:00:00 PM	H2O Unit Measure 3:	
1st Rep Event Dt:	5/16/1994	Cause:	D
Date Reported:	5/16/1995	Death:	0
Time Reported:	10:37:00 AM	Injury:	0
Date Entered:	7/24/1995	Evacuation:	N
Time Entered:	3:43:13 PM	Evacuation No:	0
Land:	FALSE	PRP City:	LITTLETON
Air:	FALSE	PRP County:	ARAPAHOE
Surface Water:	TRUE	PRP State:	CO
Ground Water:	FALSE	PRP Zip:	80120-
Material Type:	OIL	PRP Phone:	-
Quantity 1:	0	PRP Extension:	
Unit Measure 1:	U	Mile Marker:	
H2O Quantity 1:	0	Who Took Report:	VIA FAX
H2O Unit Measure 1:		Fixed Facility:	FALSE
Material 2:	ETHYLENE GLYCOL	Event County:	ARAPAHOE
Quantity 2:	0	Latitude:	0
Unit Measure 2:	U	Longitude:	0
H2O Quantity 2:	0		
Source Desc:			
Source:	F		
Source Type:	UNKNOWN		
Medium:	WATER		
Waterway:	PLATTE RIVER		
Material 1:	OILS,DIESEL		

Map Key	Number of Records	Direction	Distance (mi/ft)	Elev/Diff (ft)	Site	DB
---------	-------------------	-----------	------------------	----------------	------	----

**Material 3:**  
**PRP:** YEVILO INC  
**PRP Contact:**  
**PRP Street:** 5585 SANTA FE DRIVE  
**PRP Fax:**  
**Responder 1:**  
**Responder 2:**  
**Responder 3:**  
**Response Comments:**  
**Notified Name:**  
**Additional Comments:**  
**Comments:**  
**Cause Info:** RP ALLOW MATERIALS TO RELEASE FROM TRUCKS AND FUEL TANKS \*\*Note: Many records provided by the department have a truncated [Cause Info] field.  
**Action:**

<a href="#">90</a>	1 of 2	W	0.01 / 58.63	5,330.19 / -17	SERVPRO OF DENVER EAST 5601 S SANTA FE ENGLEWOOD CO 80150	RCRA NON GEN
--------------------	--------	---	--------------	----------------	---	-----------------

**EPA Handler ID:** COR000203752  
**Gen Status Universe:** No Report  
**Contact Name:**  
**Contact Address:** US  
**Contact Phone No and Ext:**  
**Contact Email:**  
**Contact Country:** US  
**County Name:** ARAPAHOE  
**EPA Region:** 08  
**Land Type:**  
**Receive Date:** 20020709  
**Location Latitude:**  
**Location Longitude:**

**Violation/Evaluation Summary**

**Note:** NO VIOLATIONS: All of the compliance records associated with this facility (EPA ID) indicate NO VIOLATIONS; Compliance Monitoring and Enforcement table dated Apr, 2023.

**Evaluation Details**

**Evaluation Start Date:** 20020709  
**Evaluation Type Description:** COMPLIANCE EVALUATION INSPECTION ON-SITE  
**Violation Short Description:**  
**Return to Compliance Date:**  
**Evaluation Agency:** State

**Handler Summary**

**Importer Activity:** No  
**Mixed Waste Generator:** No  
**Transporter Activity:** No  
**Transfer Facility:** No  
**Onsite Burner Exemption:** No  
**Furnace Exemption:** No  
**Underground Injection Activity:** No  
**Commercial TSD:** No  
**Used Oil Transporter:** No  
**Used Oil Transfer Facility:** No  
**Used Oil Processor:** No  
**Used Oil Refiner:** No  
**Used Oil Burner:** No  
**Used Oil Market Burner:** No  
**Used Oil Spec Marketer:** No

Map Key	Number of Records	Direction	Distance (mi/ft)	Elev/Diff (ft)	Site	DB
---------	-------------------	-----------	------------------	----------------	------	----

**Hazardous Waste Handler Details**

**Sequence No:** 1  
**Receive Date:** 20020709  
**Handler Name:** SERVPRO OF DENVER EAST  
**Source Type:** Implementer  
**Federal Waste Generator Code:** N  
**Generator Code Description:** Not a Generator, Verified

**Owner/Operator Details**

<b>Owner/Operator Ind:</b>	Current Owner	<b>Street No:</b>
<b>Type:</b>	Other	<b>Street 1:</b>
<b>Name:</b>		<b>Street 2:</b>
<b>Date Became Current:</b>	18000101	<b>City:</b>
<b>Date Ended Current:</b>		<b>State:</b>
<b>Phone:</b>		<b>Country:</b>
<b>Source Type:</b>	Implementer	<b>Zip Code:</b>

<a href="#">90</a>	2 of 2	W	0.01 / 58.63	5,330.19 / -17	SERVPRO OF DENVER EAST 5601 S SANTA FE ENGLEWOOD CO 80150	FINDS/FRS
--------------------	--------	---	--------------	----------------	---	-----------

**Registry ID:** 110012542383  
**FIPS Code:** 08005  
**HUC Code:**  
**Site Type Name:** STATIONARY  
**Location Description:**  
**Supplemental Location:**  
**Create Date:** 28-AUG-02  
**Update Date:** 26-JAN-12  
**Interest Types:** UNSPECIFIED UNIVERSE  
**SIC Codes:**  
**SIC Code Descriptions:**  
**NAICS Codes:**  
**NAICS Code Descriptions:**  
**Conveyor:**  
**Federal Facility Code:**  
**Federal Agency Name:**  
**Tribal Land Code:**  
**Tribal Land Name:**  
**Congressional Dist No:**  
**Census Block Code:**  
**EPA Region Code:** 08  
**County Name:** ARAPAHOE  
**US/Mexico Border Ind:**  
**Latitude:**  
**Longitude:**  
**Reference Point:**  
**Coord Collection Method:**  
**Accuracy Value:**  
**Datum:** NAD83  
**Source:**  
**Facility Detail Rprt URL:** [https://ofmpub.epa.gov/frs\\_public2/fii\\_query\\_detail.disp\\_program\\_facility?p\\_registry\\_id=110012542383](https://ofmpub.epa.gov/frs_public2/fii_query_detail.disp_program_facility?p_registry_id=110012542383)  
**Data Source:** Facility Registry Service - Single File  
**Program Acronyms:**

RCRAINFO:COR000203752

<a href="#">91</a>	1 of 2	SSW	0.01 / 59.68	5,363.44 / 16	LITTLETON EQUIPMENT COMPANY 6235 SOUTH SANTA FE DRIVE	FINDS/FRS
--------------------	--------	-----	--------------	---------------	---	-----------

Map Key	Number of Records	Direction	Distance (mi/ft)	Elev/Diff (ft)	Site	DB
---------	-------------------	-----------	------------------	----------------	------	----

LITTLETON CO 80120

**Registry ID:** 110012361130  
**FIPS Code:**  
**HUC Code:** 10190002  
**Site Type Name:** STATIONARY  
**Location Description:**  
**Supplemental Location:**  
**Create Date:** 01-MAR-00  
**Update Date:** 29-DEC-14  
**Interest Types:** ENFORCEMENT/COMPLIANCE ACTIVITY  
**SIC Codes:** 5251, 5261, 5571, 7699  
**SIC Code Descriptions:** HARDWARE STORES, MOTORCYCLE DEALERS, REPAIR SHOPS AND RELATED SERVICES, NOT ELSEWHERE CLASSIFIED, RETAIL NURSERIES, LAWN AND GARDEN SUPPLY STORES  
**NAICS Codes:**  
**NAICS Code Descriptions:**  
**Conveyor:** FRS-GEOCODE  
**Federal Facility Code:**  
**Federal Agency Name:**  
**Tribal Land Code:**  
**Tribal Land Name:**  
**Congressional Dist No:** 06  
**Census Block Code:** 080050065011047  
**EPA Region Code:** 08  
**County Name:** ARAPAHOE  
**US/Mexico Border Ind:**  
**Latitude:** 39.6042  
**Longitude:** -105.02038  
**Reference Point:** ENTRANCE POINT OF A FACILITY OR STATION  
**Coord Collection Method:** ADDRESS MATCHING-HOUSE NUMBER  
**Accuracy Value:** 50  
**Datum:** NAD83  
**Source:**  
**Facility Detail Rprt URL:** [https://ofmpub.epa.gov/frs\\_public2/fii\\_query\\_detail.disp\\_program\\_facility?p\\_registry\\_id=110012361130](https://ofmpub.epa.gov/frs_public2/fii_query_detail.disp_program_facility?p_registry_id=110012361130)  
**Data Source:** Facility Registry Service - Single File  
**Program Acronyms:**

ICIS:46735

<a href="#">91</a>	2 of 2	SSW	0.01 / 59.68	5,363.44 / 16	LITTLETON EQUIPMENT COMPANY 6235 SOUTH SANTA FE DRIVE LITTLETON CO 80120	ICIS
--------------------	--------	-----	--------------	---------------	--	------

<b>EPA Region:</b>		<b>Federal Fac ID:</b>	
<b>Registry ID:</b>	110012361130	<b>Tribal Land Code:</b>	
<b>Pgm Sys ID:</b>	46735	<b>County:</b>	ARAPAHOE
<b>Pgm Sys Acnm:</b>	ICIS	<b>Latitude 83:</b>	39.6042
<b>Permit Type:</b>		<b>Longitude 83:</b>	-105.02038

Details

<b>Interest Type:</b>	ENFORCEMENT/COMPLIANCE ACTIVITY	<b>Public Ind:</b>	Y
<b>Active Status:</b>		<b>FIPS Code:</b>	
<b>Accuracy Value:</b>	50	<b>HUC 8 Code:</b>	10190002
<b>Pgm Report URL:</b>	no data yet	<b>HUC 12:</b>	101900020904
<b>Federal Agency Name:</b>			
<b>Federal Land Ind:</b>			
<b>Fed Facility Code:</b>			
<b>Ref Point Desc:</b>	ENTRANCE POINT OF A FACILITY OR STATION		
<b>Collect Mth Desc:</b>	ADDRESS MATCHING-HOUSE NUMBER		
<b>Fac URL:</b>	<a href="https://ofmpub.epa.gov/frs_public2/fii_query_detail.disp_program_facility?p_registry_id=110012361130">https://ofmpub.epa.gov/frs_public2/fii_query_detail.disp_program_facility?p_registry_id=110012361130</a>		
<b>Program URL:</b>			

Map Key	Number of Records	Direction	Distance (mi/ft)	Elev/Diff (ft)	Site	DB
<a href="#">92</a>	1 of 2	SSW	0.01 / 64.67	5,360.58 / 14	SUPERIOR PRODUCTS HOME IMPROVEMENTS 6221 SOUTH SANTA FE DRIVE LITTLETON CO 80120	FINDS/FRS

**Registry ID:** 110064506324  
**FIPS Code:**  
**HUC Code:** 10190002  
**Site Type Name:** STATIONARY  
**Location Description:**  
**Supplemental Location:**  
**Create Date:** 10-JUL-15  
**Update Date:**  
**Interest Types:** ENFORCEMENT/COMPLIANCE ACTIVITY  
**SIC Codes:**  
**SIC Code Descriptions:**  
**NAICS Codes:**  
**NAICS Code Descriptions:**  
**Conveyor:** FRS-GEOCODE  
**Federal Facility Code:**  
**Federal Agency Name:**  
**Tribal Land Code:**  
**Tribal Land Name:**  
**Congressional Dist No:** 06  
**Census Block Code:** 080050065011047  
**EPA Region Code:** 08  
**County Name:** ARAPAHOE  
**US/Mexico Border Ind:**  
**Latitude:** 39.604357  
**Longitude:** -105.020396  
**Reference Point:** ENTRANCE POINT OF A FACILITY OR STATION  
**Coord Collection Method:** ADDRESS MATCHING-HOUSE NUMBER  
**Accuracy Value:** 50  
**Datum:** NAD83  
**Source:**  
**Facility Detail Rprt URL:** [https://ofmpub.epa.gov/frs\\_public2/fii\\_query\\_detail.disp\\_program\\_facility?p\\_registry\\_id=110064506324](https://ofmpub.epa.gov/frs_public2/fii_query_detail.disp_program_facility?p_registry_id=110064506324)  
**Data Source:** Facility Registry Service - Single File  
**Program Acronyms:**

ICIS:3600053495

<a href="#">92</a>	2 of 2	SSW	0.01 / 64.67	5,360.58 / 14	SUPERIOR PRODUCTS HOME IMPROVEMENTS 6221 SOUTH SANTA FE DRIVE LITTLETON CO 80120	ICIS
--------------------	--------	-----	--------------	---------------	--	------

<b>EPA Region:</b>		<b>Federal Fac ID:</b>	
<b>Registry ID:</b>	110064506324	<b>Tribal Land Code:</b>	
<b>Pgm Sys ID:</b>	3600053495	<b>County:</b>	ARAPAHOE
<b>Pgm Sys Acnrm:</b>	ICIS	<b>Latitude 83:</b>	39.604357
<b>Permit Type:</b>		<b>Longitude 83:</b>	-105.020396

**Details**

<b>Interest Type:</b>	ENFORCEMENT/COMPLIANCE ACTIVITY	<b>Public Ind:</b>	Y
<b>Active Status:</b>		<b>FIPS Code:</b>	
<b>Accuracy Value:</b>	50	<b>HUC 8 Code:</b>	10190002
<b>Pgm Report URL:</b>	no data yet	<b>HUC 12:</b>	
<b>Federal Agency Name:</b>			
<b>Federal Land Ind:</b>			
<b>Fed Facility Code:</b>			
<b>Ref Point Desc:</b>	ENTRANCE POINT OF A FACILITY OR STATION		
<b>Collect Mth Desc:</b>	ADDRESS MATCHING-HOUSE NUMBER		
<b>Fac URL:</b>	<a href="https://ofmpub.epa.gov/frs_public2/fii_query_detail.disp_program_facility?p_registry_id=110064506324">https://ofmpub.epa.gov/frs_public2/fii_query_detail.disp_program_facility?p_registry_id=110064506324</a>		
<b>Program URL:</b>			

Map Key	Number of Records	Direction	Distance (mi/ft)	Elev/Diff (ft)	Site	DB
<a href="#">93</a>	1 of 1	WSW	0.01 / 69.61	5,337.02 / -10	S. SANTA FE DR AVE & W. BOWLES AVE. LITTLETON CO 80120	SPILLS
<b>Case No:</b>	2013-0681				<b>H2O Unit Measure 2:</b>	
<b>Main ID:</b>					<b>Quantity 3:</b>	
<b>NRC No:</b>					<b>Unit Measure 3:</b>	
<b>Dt of Spl or Rel:</b>	10/3/2013				<b>H2O quantity 3:</b>	
<b>Event Time:</b>	6:00:00 PM				<b>H2O Unit Measure 3:</b>	
<b>1st Rep Event Dt:</b>	10/3/2013				<b>Cause:</b>	OTHER
<b>Date Reported:</b>	10/4/2013				<b>Death:</b>	
<b>Time Reported:</b>	9:02:00 AM				<b>Injury:</b>	
<b>Date Entered:</b>	10/4/2013				<b>Evacuation:</b>	
<b>Time Entered:</b>	9:33:40 AM				<b>Evacuation No:</b>	
<b>Land:</b>	TRUE				<b>PRP City:</b>	
<b>Air:</b>	FALSE				<b>PRP County:</b>	
<b>Surface Water:</b>	FALSE				<b>PRP State:</b>	CO
<b>Ground Water:</b>	FALSE				<b>PRP Zip:</b>	
<b>Material Type:</b>	OTHER				<b>PRP Phone:</b>	
<b>Quantity 1:</b>	25				<b>PRP Extension:</b>	
<b>Unit Measure 1:</b>	GALLONS				<b>Mile Marker:</b>	
<b>H2O Quantity 1:</b>	0				<b>Who Took Report:</b>	GREG STASINOS
<b>H2O Unit Measure 1:</b>					<b>Fixed Facility:</b>	FALSE
<b>Material 2:</b>	COSNTRUCITON DEBRIS				<b>Event County:</b>	JEFFERSON
<b>Quantity 2:</b>	25				<b>Latitude:</b>	
<b>Unit Measure 2:</b>	GALLONS				<b>Longitude:</b>	
<b>H2O Quantity 2:</b>						
<b>Source Desc:</b>						
<b>Source:</b>		X				
<b>Source Type:</b>		ROLL OFF DUMPSTER				
<b>Medium:</b>		LAND				
<b>Waterway:</b>						
<b>Material 1:</b>		WASTEWATER				
<b>Material 3:</b>						
<b>PRP:</b>						
<b>PRP Contact:</b>						
<b>PRP Street:</b>						
<b>PRP Fax:</b>		larryqps@hotmail.com				
<b>Responder 1:</b>		QUALITY PIPE SERVICES				
<b>Responder 2:</b>						
<b>Responder 3:</b>						
<b>Response Comments:</b>		NO WATERWAYS WERE IMPACTED.				
<b>Notified Name:</b>		WQCD-ANNEMARIE GOOLSBY, MICHELEL THIEBAUD, DAVID KURZ, KELLY JACQUES, JORGE DELGADO, GARY HALBERSLEBEN **Note: Many records provided by the department have a truncated [Notified Name] field.				
<b>Additional Comments:</b>						
<b>Comments:</b>		JEFFCO-JIM RADA, CRAIG SANDERS MINDI RAMIG, DAVE HOOKER				
<b>Cause Info:</b>		DURING OPERATIONS TO APPLY A REHAB LINER TO A SEWER LINE THE WASTEWATER AND CONSTRUCTION DEBRIS (DIRT/SAND) THAT WAS BEING VACUUMED UP DURING THE PROCESS WAS PLACED INTO A ROLL OFF DUMPSTER. THE DUMSPTER HAD A HOLE OR OPENING ON ITS BOTTOM THAT ALLOWED THIS MATERIAL TO BE RELEASED ON TO THE GROUND.				
<b>Action:</b>		ALL MATERIAL WAS RECOVERED USING A BACK HOE AND PLACED INTO ANOTHER ROLL OFF DUMPSTER FOR DISPOSAL. LIME WAS ALSO APPLIED TO IMPACTED AREAS FOR DISINFECTION PURPOSES.				

<a href="#">94</a>	1 of 4	SSW	0.02 / 89.88	5,344.75 / -2	Jazz Car Wash & Detailing 6095 S Santa Fe Dr Littleton 80120 CO	UST
<b>Facility ID:</b>	492				<b>Fac Name (COSTIS):</b>	Jazz Car Wash & Detailing
<b>FacilityName(OPS):</b>	Jazz Car Wash & Detailing				<b>Address (COSTIS):</b>	6095 S Santa Fe Dr Littleton 80120
<b>FacilityType(OPS):</b>	Retail				<b>County (COSTIS):</b>	Arapahoe
<b>Fac Category (OPS):</b>	Retail Gas Station				<b>Latitude (CDLE):</b>	39.606334
<b>Address (OPS):</b>	6095 S Santa Fe Dr				<b>Longitude (CDLE):</b>	-105.021132
<b>City (OPS):</b>	Littleton				<b>Fac Type (CDLE):</b>	Retail



Map Key	Number of Records	Direction	Distance (mi/ft)	Elev/Diff (ft)	Site	DB
<b>Zip Code (OPS):</b>	80120				<b>FacCategory(CDLE):</b> Retail Gas Station	
<b>County (OPS):</b>	Arapahoe				<b>State (OPS):</b> CO	
<b>Lat/Long (OPS):</b>	39.606334, -105.021132				<b>City (CDLE):</b> Littleton	
<b>FacName (CDLE):</b>	Jazz Car Wash & Detailing				<b>Zip (CDLE):</b> 80120	
<b>Address (CDLE):</b>	6095 S Santa Fe Dr				<b>County (CDLE):</b> Arapahoe	
<b>State (CDLE):</b>						
<b>Data Source(s):</b>	Colorado Storage Tank Information System (COSTIS) (As of October, 2021); Colorado Department of Labor and Employment (CDLE); Oil & Public Safety(OPS) Regulated Storage Tanks					

#### Facility Information (CDLE)

<b>Count of Tank Tag:</b>	2	<b>Acct Holdr Name:</b>	Ecco Enterprises Inc
<b>No. Dispensers:</b>	14	<b>Type:</b>	Retail
<b>Owner ID:</b>	OWNR-21125		

#### Owner Information (CDLE)

<b>Contact Name:</b>	Ecco Enterprises Inc	<b>Middle Init:</b>	
<b>First Name:</b>			
<b>Company Name:</b>	Ecco Enterprises Inc		
<b>Last Name:</b>	Ecco Enterprises Inc		
<b>Address:</b>	9038 Rambling Oak Pl, Parker, CO 80134		
<b>Comment:</b>	KEITH TAYLOR OWNER		

#### UST Tanks (COSTIS) (As of October 2021)

<b>Tank ID:</b>	1561	<b>Owner ID:</b>	21125
<b>Tank Tag:</b>	'492-1	<b>Tank Owner:</b>	
<b>Tank Type Desc:</b>	UST	<b>County:</b>	Arapahoe
<b>Tank Count:</b>	46668	<b>Product Name:</b>	Diesel
<b>Capacity:</b>	10000		
<b>Facility Owner:</b>	Ecco Enterprises Inc		
<b>Facility Name Address:</b>	Jazz Car Wash & Detailing 6095 S Santa Fe Dr Littleton 80120		
<b>Tank ID:</b>	1562	<b>Owner ID:</b>	21125
<b>Tank Tag:</b>	'492-2	<b>Tank Owner:</b>	
<b>Tank Type Desc:</b>	UST	<b>County:</b>	Arapahoe
<b>Tank Count:</b>	46668	<b>Product Name:</b>	Gasoline
<b>Capacity:</b>	6000		
<b>Facility Owner:</b>	Ecco Enterprises Inc		
<b>Facility Name Address:</b>	Jazz Car Wash & Detailing 6095 S Santa Fe Dr Littleton 80120		
<b>Tank ID:</b>	34577	<b>Owner ID:</b>	21125
<b>Tank Tag:</b>	'492-5	<b>Tank Owner:</b>	
<b>Tank Type Desc:</b>	UST	<b>County:</b>	Arapahoe
<b>Tank Count:</b>	46668	<b>Product Name:</b>	Diesel/Gas (Multi-Comp)
<b>Capacity:</b>	10000		
<b>Facility Owner:</b>	Ecco Enterprises Inc		
<b>Facility Name Address:</b>	Jazz Car Wash & Detailing 6095 S Santa Fe Dr Littleton 80120		
<b>Tank ID:</b>	34576	<b>Owner ID:</b>	21125
<b>Tank Tag:</b>	'492-4	<b>Tank Owner:</b>	
<b>Tank Type Desc:</b>	UST	<b>County:</b>	Arapahoe
<b>Tank Count:</b>	46668	<b>Product Name:</b>	Unleaded Regular (RUL)
<b>Capacity:</b>	10000		
<b>Facility Owner:</b>	Ecco Enterprises Inc		
<b>Facility Name Address:</b>	Jazz Car Wash & Detailing 6095 S Santa Fe Dr Littleton 80120		
<b>Tank ID:</b>	1563	<b>Owner ID:</b>	21125
<b>Tank Tag:</b>	'492-3	<b>Tank Owner:</b>	
<b>Tank Type Desc:</b>	UST	<b>County:</b>	Arapahoe
<b>Tank Count:</b>	46668	<b>Product Name:</b>	Diesel
<b>Capacity:</b>	6000		
<b>Facility Owner:</b>	Ecco Enterprises Inc		
<b>Facility Name Address:</b>	Jazz Car Wash & Detailing 6095 S Santa Fe Dr Littleton 80120		

Map Key	Number of Records	Direction	Distance (mi/ft)	Elev/Diff (ft)	Site	DB
---------	-------------------	-----------	------------------	----------------	------	----

**UST Tanks 1 (CDLE)**

<b>Tank Tag:</b>	492-3				<b>Overfill Preven:</b>	
<b>Tank Type:</b>	UST				<b>Product Type/Name:</b>	Diesel
<b>Tank Status:</b>	Permanently Closed				<b>Piping Wall Type:</b>	None
<b>Capacity:</b>	6000				<b>Tank Wall Type:</b>	
<b>Install Date:</b>					<b>Piping System:</b>	
<b>Date Closed:</b>	11/13/1997				<b>Piping Type:</b>	Other
<b>Tank Material:</b>	Asphalt Coated or Bare Steel					
<b>Piping Material:</b>	Galvanized Steel					

**UST Tanks 2 (CDLE)**

<b>Closure Meth ID:</b>					<b>No Fee:</b>	No
<b>Unregulated:</b>	FALSE				<b>Anch Method Desc:</b>	
<b>Last Used Date:</b>	11/13/1997				<b>Pipe Reld Meth1 ID:</b>	
<b>Del Prohib Date:</b>					<b>Pipe Reldet Date:</b>	
<b>Spill Protected:</b>					<b>Backfill Mat Desc:</b>	
<b>Spl Container Size:</b>					<b>Bfill DrtCvr Amt:</b>	
<b>Spl Protection Dt:</b>					<b>Manifold:</b>	No
<b>Spl Container Mfg:</b>					<b>Registration Date:</b>	
<b>Spl Container Mdel:</b>					<b>Compartment:</b>	FALSE
<b>Tank Reld Meth1 ID:</b>					<b>Cpmet:</b>	No
<b>Tank Lining Date:</b>					<b>Invault:</b>	FALSE
<b>CP Test Date:</b>						

**UST Tanks 1 (CDLE)**

<b>Tank Tag:</b>	492-5				<b>Overfill Preven:</b>	FV: Fill Tube Valve
<b>Tank Type:</b>	UST				<b>Product Type/Name:</b>	Diesel
<b>Tank Status:</b>	Currently In Use				<b>Piping Wall Type:</b>	Double-Walled
<b>Capacity:</b>	10000				<b>Tank Wall Type:</b>	
<b>Install Date:</b>	2/1/2002				<b>Piping System:</b>	
<b>Date Closed:</b>					<b>Piping Type:</b>	UG: Underground
<b>Tank Material:</b>	COMP: Steel/FRP Composite					
<b>Piping Material:</b>	FLEX: Flexible Plastic					

**UST Tanks 2 (CDLE)**

<b>Closure Meth ID:</b>					<b>No Fee:</b>	No
<b>Unregulated:</b>	FALSE				<b>Anch Method Desc:</b>	
<b>Last Used Date:</b>					<b>Pipe Reld Meth1 ID:</b>	L5: Annual Tightness Testing
<b>Del Prohib Date:</b>					<b>Pipe Reldet Date:</b>	
<b>Spill Protected:</b>					<b>Backfill Mat Desc:</b>	
<b>Spl Container Size:</b>	5				<b>Bfill DrtCvr Amt:</b>	0
<b>Spl Protection Dt:</b>					<b>Manifold:</b>	No
<b>Spl Container Mfg:</b>					<b>Registration Date:</b>	12/2/2021
<b>Spl Container Mdel:</b>					<b>Compartment:</b>	TRUE
<b>Tank Reld Meth1 ID:</b>					<b>Cpmet:</b>	Yes
<b>Tank Lining Date:</b>					<b>Invault:</b>	FALSE
<b>CP Test Date:</b>						

**UST Tanks 1 (CDLE)**

<b>Tank Tag:</b>	492-4				<b>Overfill Preven:</b>	FV: Fill Tube Valve
<b>Tank Type:</b>	UST				<b>Product Type/Name:</b>	Unleaded Regular (RUL)
<b>Tank Status:</b>	Currently In Use				<b>Piping Wall Type:</b>	Double-Walled
<b>Capacity:</b>	10000				<b>Tank Wall Type:</b>	
<b>Install Date:</b>	2/1/2002				<b>Piping System:</b>	
<b>Date Closed:</b>					<b>Piping Type:</b>	UG: Underground
<b>Tank Material:</b>	COMP: Steel/FRP Composite					
<b>Piping Material:</b>	FLEX: Flexible Plastic					

Map Key	Number of Records	Direction	Distance (mi/ft)	Elev/Diff (ft)	Site	DB
---------	-------------------	-----------	------------------	----------------	------	----

**UST Tanks 2 (CDLE)**

Closure Meth ID: Unregulated:	FALSE	No Fee:	No
Last Used Date:		Anch Method Desc:	L5: Annual Tightness Testing
Del Prohib Date:		Pipe Reld Meth1 ID:	
Spill Protected:		Pipe Reldet Date:	
Spl Container Size:	5	Backfill Mat Desc:	
Spl Protection Dt:		Bfill DrtCvr Amt:	0
Spl Container Mfg:		Manifold:	No
Spl Container Mdel:		Registration Date:	12/2/2021
Tank Reld Meth1 ID:		Compartment:	FALSE
Tank Lining Date:		Cpmet:	Yes
CP Test Date:		Invault:	FALSE

**UST Tanks 1 (CDLE)**

Tank Tag:	492-2	Overfill Preven:	
Tank Type:	UST	Product Type/Name:	Gasoline
Tank Status:	Permanently Closed	Piping Wall Type:	None
Capacity:	6000	Tank Wall Type:	
Install Date:		Piping System:	
Date Closed:	11/13/1997	Piping Type:	Other
Tank Material:	Asphalt Coated or Bare Steel		
Piping Material:	Galvanized Steel		

**UST Tanks 2 (CDLE)**

Closure Meth ID: Unregulated:	FALSE	No Fee:	No
Last Used Date:	11/13/1997	Anch Method Desc:	
Del Prohib Date:		Pipe Reld Meth1 ID:	
Spill Protected:		Pipe Reldet Date:	
Spl Container Size:		Backfill Mat Desc:	
Spl Protection Dt:		Bfill DrtCvr Amt:	
Spl Container Mfg:		Manifold:	No
Spl Container Mdel:		Registration Date:	
Tank Reld Meth1 ID:		Compartment:	FALSE
Tank Lining Date:		Cpmet:	No
CP Test Date:		Invault:	FALSE

**UST Tanks 1 (CDLE)**

Tank Tag:	492-5	Overfill Preven:	FV: Fill Tube Valve
Tank Type:	UST	Product Type/Name:	Unleaded Premium (PUL)
Tank Status:	Currently In Use	Piping Wall Type:	Double-Walled
Capacity:	10000	Tank Wall Type:	
Install Date:	2/1/2002	Piping System:	
Date Closed:		Piping Type:	UG: Underground
Tank Material:	COMP: Steel/FRP Composite		
Piping Material:	FLEX: Flexible Plastic		

**UST Tanks 2 (CDLE)**

Closure Meth ID: Unregulated:	FALSE	No Fee:	No
Last Used Date:		Anch Method Desc:	L5: Annual Tightness Testing
Del Prohib Date:		Pipe Reld Meth1 ID:	
Spill Protected:		Pipe Reldet Date:	
Spl Container Size:	5	Backfill Mat Desc:	
Spl Protection Dt:		Bfill DrtCvr Amt:	0
Spl Container Mfg:		Manifold:	No
Spl Container Mdel:		Registration Date:	12/2/2021
		Compartment:	TRUE

Map Key	Number of Records	Direction	Distance (mi/ft)	Elev/Diff (ft)	Site	DB
<b>Tank Reld Meth1 ID:</b>				<b>Cpmet:</b>	Yes	
<b>Tank Lining Date:</b>				<b>Invault:</b>	FALSE	
<b>CP Test Date:</b>						
<b><u>UST Tanks 1 (CDLE)</u></b>						
<b>Tank Tag:</b>	492-1			<b>Overfill Preven:</b>		
<b>Tank Type:</b>	UST			<b>Product Type/Name:</b>	Diesel	
<b>Tank Status:</b>	Permanently Closed			<b>Piping Wall Type:</b>	None	
<b>Capacity:</b>	10000			<b>Tank Wall Type:</b>		
<b>Install Date:</b>				<b>Piping System:</b>		
<b>Date Closed:</b>	11/13/1997			<b>Piping Type:</b>	Other	
<b>Tank Material:</b>	Asphalt Coated or Bare Steel					
<b>Piping Material:</b>	Galvanized Steel					
<b><u>UST Tanks 2 (CDLE)</u></b>						
<b>Closure Meth ID:</b>				<b>No Fee:</b>	No	
<b>Unregulated:</b>	FALSE			<b>Anch Method Desc:</b>		
<b>Last Used Date:</b>	11/13/1997			<b>Pipe Reld Meth1 ID:</b>		
<b>Del Prohib Date:</b>				<b>Pipe Reldet Date:</b>		
<b>Spill Protected:</b>				<b>Backfill Mat Desc:</b>		
<b>Spl Container Size:</b>				<b>Bfill DrtCvr Amt:</b>		
<b>Spl Protection Dt:</b>				<b>Manifold:</b>	No	
<b>Spl Container Mfg:</b>				<b>Registration Date:</b>		
<b>Spl Container Mdel:</b>				<b>Compartment:</b>	FALSE	
<b>Tank Reld Meth1 ID:</b>				<b>Cpmet:</b>	No	
<b>Tank Lining Date:</b>				<b>Invault:</b>	FALSE	
<b>CP Test Date:</b>						
<b><u>Oil &amp; Public Safety Regulated Storage Tanks (COSTIS)</u></b>						
<b>Tank Tag:</b>	492-3			<b>Leak Detector Type:</b>		
<b>Tank Status:</b>	Permanently Closed			<b>Capacity Gallons :</b>	6000	
<b>Tank Type:</b>	UST			<b>Product:</b>	Diesel	
<b>Tank Name:</b>	TNK-003777			<b>Piping Type:</b>	Other	
<b>Installation Date:</b>				<b>Piping System:</b>		
<b>Closure Date:</b>	11/13/1997			<b>Piping Material:</b>	Galvanized Steel	
<b>Tank Material:</b>	Asphalt Coated or Bare Steel			<b>Piping Wall Type:</b>	None	
<b>Tank Wall Type:</b>				<b>Address:</b>	6095 S Santa Fe Dr	
<b>Facility Name:</b>	Jazz Car Wash & Detailing			<b>City:</b>	Littleton	
<b>Facility Type:</b>	Retail			<b>County:</b>	Arapahoe	
<b>Facility Category:</b>	Retail Gas Station			<b>ZIP Code:</b>	80120	
<b>Overfill Preven:</b>						
<b>Tank Corsn Protection Meth:</b>						
<b>Tank Rel Detn Mthd Primary:</b>						
<b>Tank Rel Detn Mthd Secondary:</b>						
<b>Piping Corsn Protection (PCP):</b>						
<b>PCP at Tank:</b>						
<b>PCP at Dispenser:</b>						
<b>Piping Rel Detn Mthd Primary:</b>						
<b>Piping Rel Detn Mthd Secondary:</b>						
<b>Tank Tag:</b>	492-4			<b>Leak Detector Type:</b>	M: Mechanical	
<b>Tank Status:</b>	Currently In Use			<b>Capacity Gallons :</b>	10000	
<b>Tank Type:</b>	UST			<b>Product:</b>	Unleaded Regular (RUL)	
<b>Tank Name:</b>	TNK-003778			<b>Piping Type:</b>	UG: Underground	
<b>Installation Date:</b>	2/1/2002			<b>Piping System:</b>		
<b>Closure Date:</b>				<b>Piping Material:</b>	FLEX: Flexible Plastic	
<b>Tank Material:</b>	COMP: Steel/FRP Composite			<b>Piping Wall Type:</b>	Double-Walled	
<b>Tank Wall Type:</b>				<b>Address:</b>	6095 S Santa Fe Dr	
<b>Facility Name:</b>	Jazz Car Wash & Detailing			<b>City:</b>	Littleton	
<b>Facility Type:</b>	Retail			<b>County:</b>	Arapahoe	
<b>Facility Category:</b>	Retail Gas Station			<b>ZIP Code:</b>	80120	

Map Key	Number of Records	Direction	Distance (mi/ft)	Elev/Diff (ft)	Site	DB
<b>Overfill Preven:</b>		FV: Fill Tube Valve				
<b>Tank Corsn Protection Meth:</b>		Steel/Fiberglass Composite				
<b>Tank Rel Detn Mthd Primary:</b>		T1: ATG .2/.1gph Mthly Mntrg				
<b>Tank Rel Detn Mthd Secondary:</b>						
<b>Piping Corsn Protection (PCP):</b>		Non-metallic				
<b>PCP at Tank:</b>		No Electrolyte Contact (n/a)				
<b>PCP at Dispenser:</b>		No Electrolyte Contact (n/a)				
<b>Piping Rel Detn Mthd Primary:</b>		L5: Annual Tightness Testing				
<b>Piping Rel Detn Mthd Secondary:</b>						
<b>Tank Tag:</b>	492-2				<b>Leak Detector Type:</b>	
<b>Tank Status:</b>	Permanently Closed				<b>Capacity Gallons :</b>	6000
<b>Tank Type:</b>	UST				<b>Product:</b>	Gasoline
<b>Tank Name:</b>	TNK-003776				<b>Piping Type:</b>	Other
<b>Installation Date:</b>					<b>Piping System:</b>	
<b>Closure Date:</b>	11/13/1997				<b>Piping Material:</b>	Galvanized Steel
<b>Tank Material:</b>	Asphalt Coated or Bare Steel				<b>Piping Wall Type:</b>	None
<b>Tank Wall Type:</b>					<b>Address:</b>	6095 S Santa Fe Dr
<b>Facility Name:</b>	Jazz Car Wash & Detailing				<b>City:</b>	Littleton
<b>Facility Type:</b>	Retail				<b>County:</b>	Arapahoe
<b>Facility Category:</b>	Retail Gas Station				<b>ZIP Code:</b>	80120
<b>Overfill Preven:</b>						
<b>Tank Corsn Protection Meth:</b>						
<b>Tank Rel Detn Mthd Primary:</b>						
<b>Tank Rel Detn Mthd Secondary:</b>						
<b>Piping Corsn Protection (PCP):</b>						
<b>PCP at Tank:</b>						
<b>PCP at Dispenser:</b>						
<b>Piping Rel Detn Mthd Primary:</b>						
<b>Piping Rel Detn Mthd Secondary:</b>						
<b>Tank Tag:</b>	492-1				<b>Leak Detector Type:</b>	
<b>Tank Status:</b>	Permanently Closed				<b>Capacity Gallons :</b>	10000
<b>Tank Type:</b>	UST				<b>Product:</b>	Diesel
<b>Tank Name:</b>	TNK-003775				<b>Piping Type:</b>	Other
<b>Installation Date:</b>					<b>Piping System:</b>	
<b>Closure Date:</b>	11/13/1997				<b>Piping Material:</b>	Galvanized Steel
<b>Tank Material:</b>	Asphalt Coated or Bare Steel				<b>Piping Wall Type:</b>	None
<b>Tank Wall Type:</b>					<b>Address:</b>	6095 S Santa Fe Dr
<b>Facility Name:</b>	Jazz Car Wash & Detailing				<b>City:</b>	Littleton
<b>Facility Type:</b>	Retail				<b>County:</b>	Arapahoe
<b>Facility Category:</b>	Retail Gas Station				<b>ZIP Code:</b>	80120
<b>Overfill Preven:</b>						
<b>Tank Corsn Protection Meth:</b>						
<b>Tank Rel Detn Mthd Primary:</b>						
<b>Tank Rel Detn Mthd Secondary:</b>						
<b>Piping Corsn Protection (PCP):</b>						
<b>PCP at Tank:</b>						
<b>PCP at Dispenser:</b>						
<b>Piping Rel Detn Mthd Primary:</b>						
<b>Piping Rel Detn Mthd Secondary:</b>						
<b>Tank Tag:</b>	492-5				<b>Leak Detector Type:</b>	M: Mechanical
<b>Tank Status:</b>	Currently In Use				<b>Capacity Gallons :</b>	10000
<b>Tank Type:</b>	UST				<b>Product:</b>	Unleaded Premium (PUL)
<b>Tank Name:</b>	TNK-003779				<b>Piping Type:</b>	UG: Underground
<b>Installation Date:</b>	2/1/2002				<b>Piping System:</b>	
<b>Closure Date:</b>					<b>Piping Material:</b>	FLEX: Flexible Plastic
<b>Tank Material:</b>	COMP: Steel/FRP Composite				<b>Piping Wall Type:</b>	Double-Walled
<b>Tank Wall Type:</b>					<b>Address:</b>	6095 S Santa Fe Dr
<b>Facility Name:</b>	Jazz Car Wash & Detailing				<b>City:</b>	Littleton
<b>Facility Type:</b>	Retail				<b>County:</b>	Arapahoe
<b>Facility Category:</b>	Retail Gas Station				<b>ZIP Code:</b>	80120
<b>Overfill Preven:</b>		FV: Fill Tube Valve				
<b>Tank Corsn Protection Meth:</b>		Steel/Fiberglass Composite				
<b>Tank Rel Detn Mthd Primary:</b>		T1: ATG .2/.1gph Mthly Mntrg				

Map Key	Number of Records	Direction	Distance (mi/ft)	Elev/Diff (ft)	Site	DB
---------	-------------------	-----------	------------------	----------------	------	----

**Tank Rel Detn Mthd Secondary:**  
**Piping Corsn Protection (PCP):** Non-metallic  
**PCP at Tank:** No Electrolyte Contact (n/a)  
**PCP at Dispenser:** No Electrolyte Contact (n/a)  
**Piping Rel Detn Mthd Primary:** L5: Annual Tightness Testing  
**Piping Rel Detn Mthd Secondary:**

**Tank Tag:** 492-5  
**Tank Status:** Currently In Use  
**Tank Type:** UST  
**Tank Name:** TNK-003779  
**Installation Date:** 2/1/2002  
**Closure Date:**  
**Tank Material:** COMP: Steel/FRP Composite  
**Tank Wall Type:**  
**Facility Name:** Jazz Car Wash & Detailing  
**Facility Type:** Retail  
**Facility Category:** Retail Gas Station  
**Overfill Preven:** FV: Fill Tube Valve  
**Tank Corsn Protection Meth:** Steel/Fiberglass Composite  
**Tank Rel Detn Mthd Primary:** T1: ATG .2/.1gph Mthly Mntrg  
**Tank Rel Detn Mthd Secondary:**  
**Piping Corsn Protection (PCP):** Non-metallic  
**PCP at Tank:** No Electrolyte Contact (n/a)  
**PCP at Dispenser:** No Electrolyte Contact (n/a)  
**Piping Rel Detn Mthd Primary:** L5: Annual Tightness Testing  
**Piping Rel Detn Mthd Secondary:**

**Leak Detector Type:** M: Mechanical  
**Capacity Gallons :** 10000  
**Product:** Diesel  
**Piping Type:** UG: Underground  
**Piping System:**  
**Piping Material:** FLEX: Flexible Plastic  
**Piping Wall Type:** Double-Walled  
**Address:** 6095 S Santa Fe Dr  
**City:** Littleton  
**County:** Arapahoe  
**ZIP Code:** 80120

**UST Owner (COSTIS) (As of October 2021)**

<b>Owner ID:</b> 21125	<b>Address1:</b> 9038 Rambling Oak Pl
<b>First Name:</b>	<b>City:</b> Parker
<b>Middle Init:</b>	<b>State:</b> CO
<b>Last Name:</b> Ecco Enterprises Inc	<b>County:</b> Douglas
<b>Full Name:</b> Ecco Enterprises Inc;	<b>Zip Code:</b> 80134

**Oil & Public Safety Regulated Storage Tank Details**

**No of Tanks:** 2

**Facility Contact Details (CDLE)**

<b>Contact ID:</b> 0033h00000IL14j	<b>Role:</b> A/B Operator
<b>Costis ID:</b> ABOP-492-527	<b>Fac Contact Name:</b> FCON-021317
<b>Active:</b> TRUE	<b>Contact Last Name:</b> Keith Taylor
<b>Contact ID:</b> 0033h00000mtgcD	<b>Role:</b> Facility Owner
<b>Costis ID:</b> FACOWN-492-35452-Oct 2 2002 10:28AM	<b>Fac Contact Name:</b> FCON-040535
<b>Active:</b> FALSE	<b>Contact Last Name:</b> Snow
<b>Contact ID:</b> 0033h00000mth25	<b>Role:</b> Facility Owner
<b>Costis ID:</b> FACOWN-492-8384-Nov 26 1997 12:00AM	<b>Fac Contact Name:</b> FCON-049517
<b>Active:</b> FALSE	<b>Contact Last Name:</b> Goodnight
<b>Contact ID:</b> 0033h00000mtc81	<b>Role:</b> Facility Owner
<b>Costis ID:</b> FACOWN-492-3238-May 2 1986 12:00AM	<b>Fac Contact Name:</b> FCON-023741
<b>Active:</b> FALSE	<b>Contact Last Name:</b> JB Enterprises
<b>Contact ID:</b> 0033h00000mtdlz	<b>Role:</b> Facility Owner
<b>Costis ID:</b> FACOWN-492-6741-Jun 13 1996 12:00AM	<b>Fac Contact Name:</b> FCON-029750
<b>Active:</b> FALSE	<b>Contact Last Name:</b> Unknown
<b>Contact ID:</b> 0033h00000mtbWH	<b>Role:</b> Facility Owner

Map Key	Number of Records	Direction	Distance (mi/ft)	Elev/Diff (ft)	Site	DB
<b>Costis ID:</b> <b>Active:</b>	FACOWN-492-42682-Dec 17 2007 1:25PM TRUE				<b>Fac Contact Name:</b> <b>Contact Last Name:</b>	FCON-022639 Ecco Enterprises Inc

<a href="#">94</a>	2 of 4	SSW	0.02 / 89.88	5,344.75 / -2	Jazz Car Wash & Detailing 6095 S Santa Fe Dr Littleton 80120 CO	DTNK
--------------------	--------	-----	--------------	---------------	---	------

**Delisted Storage Tanks**

<b>Facility ID:</b>	492	<b>Facility Type (OPS):</b>	Retail
<b>Fac Type (CDLE):</b>	Retail	<b>Fac Category (OPS):</b>	Retail Gas Station
<b>Fac Category (CDLE):</b>	Retail Gas Station	<b>Lat/Long (OPS):</b>	39.606334, -105.021132
<b>County:</b>	Arapahoe		
<b>Data Source(s):</b>			

Colorado Storage Tank Information System (COSTIS); Colorado Department of Labor and Employment (CDLE); Oil & Public Safety(OPS) Regulated Storage Tanks

<a href="#">94</a>	3 of 4	SSW	0.02 / 89.88	5,344.75 / -2	Jazz Car Wash & Detailing 6095 S Santa Fe Dr Littleton 80120 CO	LST
--------------------	--------	-----	--------------	---------------	---	-----

<b>Facility ID:</b>	492	<b>Fac Name(CDLE):</b>	Jazz Car Wash & Detailing
<b>Event ID:</b>		<b>Address(CDLE):</b>	6095 S Santa Fe Dr
<b>Facility Name(OPS):</b>	Jazz Car Wash & Detailing	<b>Fac Type(CDLE):</b>	Retail
<b>Facility Type(OPS):</b>	Retail	<b>Fac Category(CDLE):</b>	Retail Gas Station
<b>Fac Category(OPS):</b>	Retail Gas Station	<b>City(CDLE):</b>	Littleton
<b>Address(OPS):</b>	6095 S Santa Fe Dr	<b>Zip(CDLE):</b>	80120
<b>City(OPS):</b>	Littleton	<b>County(CDLE):</b>	Arapahoe
<b>Zip Code(OPS):</b>	80120	<b>State(CDLE):</b>	
<b>County(OPS):</b>	Arapahoe	<b>Latitude(CDLE):</b>	39.606334
<b>State(OPS):</b>	CO	<b>Longitude(CDLE):</b>	-105.021132
<b>Lat Long(OPS):</b>	39.606334, -105.021132		
<b>Fac Name(COSTIS):</b>	Jazz Car Wash & Detailing		
<b>Address (COSTIS):</b>	6095 S Santa Fe Dr Littleton 80120		
<b>County (COSTIS):</b>	Arapahoe		
<b>Original Source:</b>	Colorado Storage Tank Information System (COSTIS) (As of October, 2021); Colorado Department of Labor and Employment (CDLE); Oil & Public Safety(OPS) Regulated Storage Tanks; OPS Petroleum Release Events in Colorado - Petroleum Release Events		
<b>Owner ID:</b>	21125		
<b>Owner Name:</b>	Ecco Enterprises Inc;		

**Events (CDLE)**

<b>Event ID:</b>	110	<b>Proj. Closure Date:</b>	
<b>Alt Event ID:</b>	1019-1	<b>Category:</b>	
<b>Status:</b>	Closed	<b>Sardonyx ID:</b>	
<b>UST Tank Count:</b>	5	<b>MTBE Classifica:</b>	
<b>AST Tank Count:</b>	0	<b>Sum of Reimbur Amt:</b>	0
<b>Source of Release:</b>		<b>Reviewer Full Name:</b>	Julie Cotter
<b>Cause of Release:</b>		<b>Logged On:</b>	5/9/1997
<b>Confirm Rel Dt:</b>		<b>Logged By:</b>	
<b>Site Name:</b>	Jazz Car Wash & Detailing		
<b>Loc Addr:</b>			
<b>Loc Addr2:</b>			
<b>Loc Addr3:</b>			
<b>Aka Name:</b>			
<b>Aka Loc Addr:</b>			

**Reimbursement Application (CDLE)**

Map Key	Number of Records	Direction	Distance (mi/ft)	Elev/Diff (ft)	Site	DB
---------	-------------------	-----------	------------------	----------------	------	----

<b>Rap ID:</b>	RAP-1992	<b>Eligibil Type Desc:</b>	Lender
<b>Protest ID:</b>		<b>Rap Payee Type ID:</b>	
<b>Rap Status:</b>	Paid	<b>Reimbursement Req:</b>	0
<b>Application Type:</b>	Original	<b>Total Reimburse:</b>	0
<b>User Group Name:</b>		<b>Max Amt Reduction:</b>	
<b>FPR Date:</b>	10/17/1997	<b>PSTC Date:</b>	10/17/1997
<b>Protest Amount:</b>			
<b>Payee:</b>	Robert L And Vivian C Goodnight		
<b>Spec Cond:</b>			
<b>Note:</b>	Colorado Department of Labor and Employment (CDLE)		

**Facility (CDLE)**

<b>Owner Costis ID:</b>	OWNR-21125	<b>Type:</b>	Retail
<b>No of Active Tanks:</b>	2	<b>Facility Owner:</b>	Ecco Enterprises Inc
<b>No of Metred Prod:</b>	14		

**Events (COSTIS) (As of October 2021)**

<b>Event ID:</b>	110	<b>Log Date:</b>	5/9/1997
<b>Process Status Name:</b>	Closed		
<b>Site Name:</b>	Bobs Market		
<b>Facility Name:</b>	Jazz Car Wash & Detailing		
<b>Address:</b>	6095 S Santa Fe Dr Littleton CO 80120		
<b>Loc Address:</b>	6095 S Santa Fe Dr Littleton 80120		
<b>Loc City:</b>	Littleton		
<b>Loc County:</b>	Arapahoe		

**Reimbursement Application (COSTIS) (As of October 2021)**

<b>RAP ID:</b>	1992	<b>Event ID:</b>	110
<b>Facility ID:</b>	492	<b>PSTC Date:</b>	10/17/1997
<b>Payee Name:</b>	Robert L And Vivian C Goodnight		

**OPS Regulated Storage Tanks**

**No of Tanks:** 2

**OPS Petroleum Release Events in Colorado - Petroleum Release Events**

<b>Event ID:</b>	110	<b>Phone:</b>	(303) 318-4357
<b>Release No:</b>	REL-003951	<b>City:</b>	Littleton
<b>Status:</b>	Closed	<b>Zip:</b>	80120
<b>Release Date:</b>		<b>State:</b>	CO
<b>Closure Date:</b>	1/12/1998	<b>County:</b>	Arapahoe
<b>NFA Type:</b>	Pre-RBCA	<b>Latitude:</b>	39.606334
<b>Release Cause:</b>		<b>Longitude:</b>	-105.021132
<b>Reimbursement Total:</b>		<b>Latitude Longitude:</b>	39.606334, -105.021132
<b>Contact:</b>	Julie Cotter		
<b>Release Source:</b>			
<b>Site Name:</b>	Jazz Car Wash & Detailing		
<b>Address:</b>	6095 S Santa Fe Dr		
<b>Email:</b>	cdle_ops_public_record_center@state.co.us		
<b>Link :</b>	https://socgov18.force.com/s/release/a183h000003KWHh		

<a href="#">94</a>	4 of 4	SSW	0.02 / 89.88	5,344.75 / -2	Jazz Car Wash & Detailing 6095 S Santa Fe Dr Littleton CO 80120	LUST TRUST
--------------------	--------	-----	--------------	---------------	---	------------

<b>Facility ID:</b>	492	<b>Event ID:</b>	110
<b>TtlAmtAppvdForReim :</b>	0	<b>Release Date:</b>	



Map Key	Number of Records	Direction	Distance (mi/ft)	Elev/Diff (ft)	Site	DB
County:		Arapahoe				

[95](#) 1 of 2 **NNE** 0.02 / 113.46 5,323.65 / -23 **Centennial U Haul Center**  
5090 S Santa Fe Dr Littleton 80120 CO **UST**

<b>Facility ID:</b>	4581	<b>Fac Name (COSTIS):</b>	Centennial U Haul Center
<b>FacilityName(OPS):</b>	Centennial U Haul Center	<b>Address (COSTIS):</b>	5090 S Santa Fe Dr Littleton 80120
<b>FacilityType(OPS):</b>	Non-Retail	<b>County (COSTIS):</b>	Arapahoe
<b>Fac Category (OPS):</b>	State/Local Government	<b>Latitude (CDLE):</b>	39.623778
<b>Address (OPS):</b>	5090 S Santa Fe Dr	<b>Longitude (CDLE):</b>	-105.013474
<b>City (OPS):</b>	Littleton	<b>Fac Type (CDLE):</b>	Non-Retail
<b>Zip Code (OPS):</b>	80120	<b>FacCategory(CDLE):</b>	State/Local Government
<b>County (OPS):</b>	Arapahoe	<b>State (OPS):</b>	CO
<b>LatLong (OPS):</b>	39.623778, -105.013474	<b>City (CDLE):</b>	Littleton
<b>FacName (CDLE):</b>	Centennial U Haul Center	<b>Zip (CDLE):</b>	80120
<b>Address (CDLE):</b>	5090 S Santa Fe Dr	<b>County (CDLE):</b>	Arapahoe
<b>State (CDLE):</b>			
<b>Data Source(s):</b>	Colorado Storage Tank Information System (COSTIS) (As of October, 2021); Colorado Department of Labor and Employment (CDLE); Oil & Public Safety(OPS) Regulated Storage Tanks		

**Facility Information (CDLE)**

<b>Count of Tank Tag:</b>	0	<b>Accnt Holdr Name:</b>	CDOT
<b>No. Dispensers:</b>	0	<b>Type:</b>	Non-Retail
<b>Owner ID:</b>	OWNR-1255		

**Owner Information (CDLE)**

<b>Contact Name:</b>	CDOT	<b>Middle Init:</b>	
<b>First Name:</b>			
<b>Company Name:</b>	CDOT		
<b>Last Name:</b>	CDOT		
<b>Address:</b>	4201 E Arkansas Ave Rm 284, Denver, CO 80222		
<b>Comment:</b>			

**UST Tanks (COSTIS) (As of October 2021)**

<b>Tank ID:</b>	12876	<b>Owner ID:</b>	1255
<b>Tank Tag:</b>	4581-1	<b>Tank Owner:</b>	
<b>Tank Type Desc:</b>	UST	<b>County:</b>	Arapahoe
<b>Tank Count:</b>	46668	<b>Product Name:</b>	Gasoline
<b>Capacity:</b>	10000		
<b>Facility Owner:</b>	CDOT		
<b>Facility Name Address:</b>	Centennial U Haul Center 5090 S Santa Fe Dr Littleton 80120		

**UST Tanks 1 (CDLE)**

<b>Tank Tag:</b>	4581-1	<b>Overfill Preven:</b>	
<b>Tank Type:</b>	UST	<b>Product Type/Name:</b>	Gasoline
<b>Tank Status:</b>	Permanently Closed	<b>Piping Wall Type:</b>	None
<b>Capacity:</b>	10000	<b>Tank Wall Type:</b>	
<b>Install Date:</b>	12/31/1977	<b>Piping System:</b>	
<b>Date Closed:</b>	2/20/1991	<b>Piping Type:</b>	Other
<b>Tank Material:</b>	FRP: Fiberglass Reinforced Plastic		
<b>Piping Material:</b>	Unknown		

**UST Tanks 2 (CDLE)**

<b>Closure Meth ID:</b>	Removed	<b>No Fee:</b>	Yes
<b>Unregulated:</b>	FALSE	<b>Anch Method Desc:</b>	

Map Key	Number of Records	Direction	Distance (mi/ft)	Elev/Diff (ft)	Site	DB
<b>Last Used Date:</b>	2/14/1991				<b>Pipe Reld Meth1 ID:</b>	
<b>Del Prohib Date:</b>					<b>Pipe Reldet Date:</b>	
<b>Spill Protected:</b>					<b>Backfill Mat Desc:</b>	
<b>Spl Container Size:</b>	0				<b>Bfill DrtCvr Amt:</b>	0
<b>Spl Protection Dt:</b>					<b>Manifold:</b>	No
<b>Spl Container Mfg:</b>					<b>Registration Date:</b>	
<b>Spl Container Mdel:</b>					<b>Compartment:</b>	FALSE
<b>Tank Reld Meth1 ID:</b>					<b>Cpmet:</b>	No
<b>Tank Lining Date:</b>					<b>Invault:</b>	FALSE
<b>CP Test Date:</b>						

**Oil & Public Safety Regulated Storage Tanks (COSTIS)**

<b>Tank Tag:</b>	4581-1	<b>Leak Detector Type:</b>	
<b>Tank Status:</b>	Permanently Closed	<b>Capacity Gallons :</b>	10000
<b>Tank Type:</b>	UST	<b>Product:</b>	Gasoline
<b>Tank Name:</b>	TNK-010498	<b>Piping Type:</b>	Other
<b>Installation Date:</b>	12/31/1977	<b>Piping System:</b>	
<b>Closure Date:</b>	2/20/1991	<b>Piping Material:</b>	Unknown
<b>Tank Material:</b>	FRP: Fiberglass Reinforced Plastic	<b>Piping Wall Type:</b>	None
<b>Tank Wall Type:</b>		<b>Address:</b>	5090 S Santa Fe Dr
<b>Facility Name:</b>	Centennial U Haul Center	<b>City:</b>	Littleton
<b>Facility Type:</b>	Non-Retail	<b>County:</b>	Arapahoe
<b>Facility Category:</b>	State/Local Government	<b>ZIP Code:</b>	80120
<b>Overfill Preven:</b>			
<b>Tank Corsn Protection Meth:</b>			
<b>Tank Rel Detn Mthd Primary:</b>			
<b>Tank Rel Detn Mthd Secondary:</b>			
<b>Piping Corsn Protection (PCP):</b>			
<b>PCP at Tank:</b>			
<b>PCP at Dispenser:</b>			
<b>Piping Rel Detn Mthd Primary:</b>			
<b>Piping Rel Detn Mthd Secondary:</b>			

**UST Owner (COSTIS) (As of October 2021)**

<b>Owner ID:</b>	1255	<b>Address1:</b>	4201 E Arkansas Ave Rm 284
<b>First Name:</b>		<b>City:</b>	Denver
<b>Middle Init:</b>		<b>State:</b>	CO
<b>Last Name:</b>	CDOT	<b>County:</b>	Denver
<b>Full Name:</b>		<b>Zip Code:</b>	80222

**Oil & Public Safety Regulated Storage Tank Details**

**No of Tanks:** 0

**Facility Contact Details (CDLE)**

<b>Contact ID:</b>	0033h00000mtZmd	<b>Role:</b>	Facility Owner
<b>Costis ID:</b>	FACOWN-4581-5596-Jan 6 1986 12:00AM	<b>Fac Contact Name:</b>	FCON-055366
<b>Active:</b>	FALSE	<b>Contact Last Name:</b>	U-Haul International Inc
<b>Contact ID:</b>	0033h00000IKxFn	<b>Role:</b>	Facility Owner
<b>Costis ID:</b>	FACOWN-4581-1521-Jul 16 1997 12:00AM	<b>Fac Contact Name:</b>	FCON-004307
<b>Active:</b>	TRUE	<b>Contact Last Name:</b>	CDOT

**95**      **2 of 2**      **NNE**      **0.02 / 113.46**      **5,323.65 / -23**      **Centennial U Haul Center**      **LST**  
**5090 S Santa Fe Dr Littleton 80120**  
**CO**

<b>Facility ID:</b>	4581	<b>Fac Name(CDLE):</b>	Centennial U Haul Center
<b>Event ID:</b>		<b>Address(CDLE):</b>	5090 S Santa Fe Dr

Map Key	Number of Records	Direction	Distance (mi/ft)	Elev/Diff (ft)	Site	DB
---------	-------------------	-----------	------------------	----------------	------	----

<b>Facility Name(OPS):</b>	Centennial U Haul Center	<b>Fac Type(CDLE):</b>	Non-Retail
<b>Facility Type(OPS):</b>	Non-Retail	<b>Fac Category(CDLE):</b>	State/Local Government
<b>Fac Category(OPS):</b>	State/Local Government	<b>City(CDLE):</b>	Littleton
<b>Address(OPS):</b>	5090 S Santa Fe Dr	<b>Zip(CDLE):</b>	80120
<b>City(OPS):</b>	Littleton	<b>County(CDLE):</b>	Arapahoe
<b>Zip Code(OPS):</b>	80120	<b>State(CDLE):</b>	
<b>County(OPS):</b>	Arapahoe	<b>Latitude(CDLE):</b>	39.623778
<b>State(OPS):</b>	CO	<b>Longitude(CDLE):</b>	-105.013474
<b>Lat Long(OPS):</b>	39.623778, -105.013474		
<b>Fac Name(COSTIS):</b>	Centennial U Haul Center		
<b>Address (COSTIS):</b>	5090 S Santa Fe Dr Littleton 80120		
<b>County (COSTIS):</b>	Arapahoe		
<b>Original Source:</b>	Colorado Storage Tank Information System (COSTIS) (As of October, 2021); Colorado Department of Labor and Employment (CDLE); Oil & Public Safety(OPS) Regulated Storage Tanks; OPS Petroleum Release Events in Colorado - Petroleum Release Events		

**Owner ID:** 1255  
**Owner Name:**

**Events (CDLE)**

<b>Event ID:</b>	1720	<b>Proj. Closure Date:</b>	
<b>Alt Event ID:</b>	2182-1	<b>Category:</b>	
<b>Status:</b>	Closed	<b>Sardonyx ID:</b>	
<b>UST Tank Count:</b>	1	<b>MTBE Classifica:</b>	
<b>AST Tank Count:</b>	0	<b>Sum of Reimbur Amt:</b>	
<b>Source of Release:</b>		<b>Reviewer Full Name:</b>	Ed Larock
<b>Cause of Release:</b>		<b>Logged On:</b>	1/6/1992
<b>Confirm Rel Dt:</b>		<b>Logged By:</b>	
<b>Site Name:</b>	Centennial U Haul Center		
<b>Loc Addr:</b>			
<b>Loc Addr2:</b>			
<b>Loc Addr3:</b>			
<b>Aka Name:</b>			
<b>Aka Loc Addr:</b>			

**Facility (CDLE)**

<b>Owner Costis ID:</b>	OWNR-1255	<b>Type:</b>	Non-Retail
<b>No of Active Tanks:</b>	0	<b>Facility Owner:</b>	CDOT
<b>No of Metred Prod:</b>	0		

**Events (COSTIS) (As of October 2021)**

<b>Event ID:</b>	1720	<b>Log Date:</b>	1/6/1992
<b>Process Status Name:</b>	Closed		
<b>Site Name:</b>	Centennial U Haul Center		
<b>Facility Name:</b>			
<b>Address:</b>	5090 S Santa Fe Dr Littleton CO 80120		
<b>Loc Address:</b>	5090 S Santa Fe Dr Littleton 80120		
<b>Loc City:</b>	Littleton		
<b>Loc County:</b>	Arapahoe		

**OPS Regulated Storage Tanks**

**No of Tanks:** 0

**OPS Petroleum Release Events in Colorado - Petroleum Release Events**

<b>Event ID:</b>	1720	<b>Phone:</b>	(303) 318-4357
<b>Release No:</b>	REL-000987	<b>City:</b>	Littleton
<b>Status:</b>	Closed	<b>Zip:</b>	80120
<b>Release Date:</b>		<b>State:</b>	CO

Map Key	Number of Records	Direction	Distance (mi/ft)	Elev/Diff (ft)	Site	DB
<b>Closure Date:</b>	6/26/1992				<b>County:</b> Arapahoe	
<b>NFA Type:</b>	Pre-RBCA				<b>Latitude:</b> 39.623778	
<b>Release Cause:</b>					<b>Longitude:</b> -105.013474	
<b>Reimbursement Total:</b>					<b>Latitude Longitude:</b> 39.623778, -105.013474	
<b>Contact:</b>	Ed Larock					
<b>Release Source:</b>						
<b>Site Name:</b>	Centennial U Haul Center					
<b>Address:</b>	5090 S Santa Fe Dr					
<b>Email:</b>	cdle_ops_public_record_center@state.co.us					
<b>Link :</b>	https://socgov18.force.com/s/release/a183h000003KVVt					

<a href="#">96</a>	1 of 1	NNE	0.04 / 197.72	5,343.59 / -3	Budka Enterprises 5099 S. Rio Grande St. Littleton CO 80120	VCP
<b>File No:</b>	180621-1				<b>Land Use Zoning:</b> INDUSTRIAL	
<b>Site No:</b>	875				<b>Jobs:</b>	
<b>ID:</b>	1220				<b>Project Active:</b> inactive	
<b>Review Due Dt:</b>	8/5/2018				<b>Received Date:</b> 6/21/2018	
<b>Extension:</b>	3				<b>Content Type:</b> Application	
<b>Actual Review Dt:</b>	8/8/2018				<b>Project ID Admin:</b> 300	
<b>REM Start Due Dt:</b>					<b>Acreage:</b> 0.4	
<b>REM Comp Due Dt:</b>					<b>FID (REST):</b> 75	
<b>Actual Cost:</b>	\$1,680.00				<b>Received Dt (REST):</b> 6/20/2018, 7:00 PM	
<b>Rebate:</b>	\$320.00				<b>County (REST):</b> Littleton	
<b>Tax Credit:</b>					<b>Latitude (REST):</b> 39.624493	
<b>App Type:</b>	NAD				<b>Longitude (REST):</b> -105.01078	
<b>App Status:</b>	APPROVAL					
<b>Site:</b>	Budka Enterprises					
<b>Address:</b>	5099 S. Rio Grande St.					
<b>City:</b>	Littleton					
<b>ZIP Code:</b>	80120					
<b>Site (REST):</b>	Budka Enterprises					
<b>Address (REST):</b>	5099 S. Rio Grande St.					
<b>City (REST):</b>	Littleton					
<b>Zip Code (REST):</b>	80120					
<b>Data Source:</b>	Colorado Department of Public Health and Environment (CDPHE); Colorado Environmental Records Search (REST Service); CDPHE Colorado VCUP Layer					

#### REST Site Detail(s)

<b>Received D Dt:</b>	2018-06-21 24:00:00 UTC	<b>Sediment:</b>	
<b>Review Due Dt:</b>	2018-08-05 24:00:00 UTC	<b>Soil:</b>	
<b>Other Issue:</b>		<b>Ground Water:</b>	
<b>Application:</b>	APPROVAL	<b>Surface Water:</b>	

<a href="#">97</a>	1 of 1	SSE	0.04 / 216.45	5,376.39 / 29	2233 SHEPPERD AVE W LITTLETON CO	SPILLS
<b>Case No:</b>	CO99-562				<b>H2O Unit Measure 2:</b>	
<b>Main ID:</b>					<b>Quantity 3:</b>	
<b>NRC No:</b>					<b>Unit Measure 3:</b>	
<b>Dt of Spl or Rel:</b>	8/10/1999				<b>H2O quantity 3:</b>	
<b>Event Time:</b>					<b>H2O Unit Measure 3:</b>	
<b>1st Rep Event Dt:</b>	8/10/1999				<b>Cause:</b> O	
<b>Date Reported:</b>	8/10/1999				<b>Death:</b>	
<b>Time Reported:</b>					<b>Injury:</b>	
<b>Date Entered:</b>	7/5/2000				<b>Evacuation:</b>	
<b>Time Entered:</b>	9:33:12 AM				<b>Evacuation No:</b>	
<b>Land:</b>	FALSE				<b>PRP City:</b> LITTLETON	
<b>Air:</b>	TRUE				<b>PRP County:</b> ARAPAHOE	
<b>Surface Water:</b>	FALSE				<b>PRP State:</b> CO	
<b>Ground Water:</b>	FALSE				<b>PRP Zip:</b> 80120-	
<b>Material Type:</b>	HAZARDOUS				<b>PRP Phone:</b>	
<b>Quantity 1:</b>	280				<b>PRP Extension:</b>	

Map Key	Number of Records	Direction	Distance (mi/ft)	Elev/Diff (ft)	Site	DB
Unit Measure 1: H2O Quantity 1: H2O Unit Measure 1: Material 2: Quantity 2: Unit Measure 2: H2O Quantity 2: Source Desc: Source: Source Type: Medium: Waterway: Material 1: Material 3: PRP: PRP Contact: PRP Street: PRP Fax: Responder 1: Responder 2: Responder 3: Response Comments: Notified Name: Additional Comments: Comments: Cause Info: Action:	P	F CITY POOL AIR	HYDROCHLORIC ACID LITTLETON CITY POOL	LITTLETON FIRE DEPT.	Mile Marker: Who Took Report: Fixed Facility: Event County: Latitude: Longitude: FIRE SAFETY REPORT FALSE ARAPAHOE 0 0	
FIRE DEPT NOTIFIED OF HYDROCHLORIC ACID SPILL DUE TO VANDALISM. APPEARED THAT VANDALS BROKE INTO OUT VANDALISM **Note: Many records provided by the department have a truncated [Cause Info] field.						

[98](#) 1 of 1 S 0.04 / 218.33 5,366.71 / 20 Metro Moving & Storage Co 6001 S Prince St Littleton 80120 CO UST

<b>Facility ID:</b>	9854	<b>Fac Name (COSTIS):</b>	Metro Moving & Storage Co
<b>FacilityName(OPS):</b>	Metro Moving & Storage Co	<b>Address (COSTIS):</b>	6001 S Prince St Littleton 80120
<b>FacilityType(OPS):</b>	Non-Retail	<b>County (COSTIS):</b>	Arapahoe
<b>Fac Category (OPS):</b>	Other	<b>Latitude (CDLE):</b>	39.607817
<b>Address (OPS):</b>	6001 S Prince St	<b>Longitude (CDLE):</b>	-105.016249
<b>City (OPS):</b>	Littleton	<b>Fac Type (CDLE):</b>	Non-Retail
<b>Zip Code (OPS):</b>	80120	<b>FacCategory(CDLE):</b>	Other
<b>County (OPS):</b>	Arapahoe	<b>State (OPS):</b>	CO
<b>LatLong (OPS):</b>	39.607817, -105.016249	<b>City (CDLE):</b>	Littleton
<b>FacName (CDLE):</b>	Metro Moving & Storage Co	<b>Zip (CDLE):</b>	80120
<b>Address (CDLE):</b>	6001 S Prince St	<b>County (CDLE):</b>	Arapahoe
<b>State (CDLE):</b>			
<b>Data Source(s):</b>	Colorado Storage Tank Information System (COSTIS) (As of October, 2021); Colorado Department of Labor and Employment (CDLE); Oil & Public Safety(OPS) Regulated Storage Tanks		

**Facility Information (CDLE)**

<b>Count of Tank Tag:</b>	0	<b>Accnt Holdr Name:</b>	Metro Moving & Storage
<b>No. Dispensers:</b>	0	<b>Type:</b>	Non-Retail
<b>Owner ID:</b>	OWNR-3665		

**Owner Information (CDLE)**

<b>Contact Name:</b>	Metro Moving & Storage	<b>Middle Init:</b>	
<b>First Name:</b>			
<b>Company Name:</b>	Metro Moving & Storage		
<b>Last Name:</b>	Metro Moving & Storage		
<b>Address:</b>	6001 S Prince St, Littleton, CO 80120		
<b>Comment:</b>			

**UST Tanks (COSTIS) (As of October 2021)**

Map Key	Number of Records	Direction	Distance (mi/ft)	Elev/Diff (ft)	Site	DB
---------	-------------------	-----------	------------------	----------------	------	----

<b>Tank ID:</b>	26367			<b>Owner ID:</b>	3665
<b>Tank Tag:</b>	'9854-1			<b>Tank Owner:</b>	
<b>Tank Type Desc:</b>	UST			<b>County:</b>	Arapahoe
<b>Tank Count:</b>	46668			<b>Product Name:</b>	Gasoline
<b>Capacity:</b>	6000				
<b>Facility Owner:</b>	Metro Moving & Storage				
<b>Facility Name Address:</b>	Metro Moving & Storage Co 6001 S Prince St Littleton 80120				

**UST Tanks 1 (CDLE)**

<b>Tank Tag:</b>	9854-1			<b>Overfill Preven:</b>	
<b>Tank Type:</b>	UST			<b>Product Type/Name:</b>	Gasoline
<b>Tank Status:</b>	Permanently Closed			<b>Piping Wall Type:</b>	None
<b>Capacity:</b>	6000			<b>Tank Wall Type:</b>	
<b>Install Date:</b>	2/11/1974			<b>Piping System:</b>	
<b>Date Closed:</b>	4/26/1989			<b>Piping Type:</b>	Other
<b>Tank Material:</b>	Asphalt Coated or Bare Steel				
<b>Piping Material:</b>	Galvanized Steel				

**UST Tanks 2 (CDLE)**

<b>Closure Meth ID:</b>				<b>No Fee:</b>	Yes
<b>Unregulated:</b>	FALSE			<b>Anch Method Desc:</b>	
<b>Last Used Date:</b>	4/26/1989			<b>Pipe Reld Meth1 ID:</b>	
<b>Del Prohib Date:</b>				<b>Pipe Reldet Date:</b>	
<b>Spill Protected:</b>				<b>Backfill Mat Desc:</b>	
<b>Spl Container Size:</b>				<b>Bfill DrtCvr Amt:</b>	
<b>Spl Protection Dt:</b>				<b>Manifold:</b>	No
<b>Spl Container Mfg:</b>				<b>Registration Date:</b>	
<b>Spl Container Mdel:</b>				<b>Compartment:</b>	FALSE
<b>Tank Reld Meth1 ID:</b>				<b>Cpmet:</b>	No
<b>Tank Lining Date:</b>				<b>Invault:</b>	FALSE
<b>CP Test Date:</b>					

**Oil & Public Safety Regulated Storage Tanks (COSTIS)**

<b>Tank Tag:</b>	9854-1			<b>Leak Detector Type:</b>	
<b>Tank Status:</b>	Permanently Closed			<b>Capacity Gallons :</b>	6000
<b>Tank Type:</b>	UST			<b>Product:</b>	Gasoline
<b>Tank Name:</b>	TNK-023224			<b>Piping Type:</b>	Other
<b>Installation Date:</b>	2/11/1974			<b>Piping System:</b>	
<b>Closure Date:</b>	4/26/1989			<b>Piping Material:</b>	Galvanized Steel
<b>Tank Material:</b>	Asphalt Coated or Bare Steel				
<b>Tank Wall Type:</b>				<b>Piping Wall Type:</b>	None
<b>Facility Name:</b>	Metro Moving & Storage Co				
<b>Facility Type:</b>	Non-Retail				
<b>Facility Category:</b>	Other				
<b>Overfill Preven:</b>				<b>Address:</b>	6001 S Prince St
<b>Tank Corsn Protection Meth:</b>				<b>City:</b>	Littleton
<b>Tank Rel Detn Mthd Primary:</b>				<b>County:</b>	Arapahoe
<b>Tank Rel Detn Mthd Secondary:</b>				<b>ZIP Code:</b>	80120
<b>Piping Corsn Protection (PCP):</b>					
<b>PCP at Tank:</b>					
<b>PCP at Dispenser:</b>					
<b>Piping Rel Detn Mthd Primary:</b>					
<b>Piping Rel Detn Mthd Secondary:</b>					

**UST Owner (COSTIS) (As of October 2021)**

<b>Owner ID:</b>	3665			<b>Address1:</b>	6001 S Prince St
<b>First Name:</b>				<b>City:</b>	Littleton
<b>Middle Init:</b>				<b>State:</b>	CO

Map Key	Number of Records	Direction	Distance (mi/ft)	Elev/Diff (ft)	Site	DB
<b>Last Name:</b>	Metro Moving & Storage				<b>County:</b> Arapahoe	
<b>Full Name:</b>	Metro Moving & Storage;				<b>Zip Code:</b> 80120	

**Oil & Public Safety Regulated Storage Tank Details**

**No of Tanks:** 0

**Facility Contact Details (CDLE)**

<b>Contact ID:</b>	0033h0000mtcan	<b>Role:</b>	Facility Owner
<b>Costis ID:</b>	FACOWN-9854-3885-Apr 21 1997 12:00AM	<b>Fac Contact Name:</b>	FCON-023973
<b>Active:</b>	TRUE	<b>Contact Last Name:</b>	Metro Moving & Storage

<b>99</b>	<b>1 of 1</b>	<b>N</b>	<b>0.04 / 230.61</b>	<b>5,321.49 / -25</b>	<b>SANTE FE &amp; PRINCE ST. LITTLETON CO</b>	<b>SPILLS</b>
-----------	---------------	----------	----------------------	-----------------------	---	---------------

<b>Case No:</b>	2002-297	<b>H2O Unit Measure 2:</b>	
<b>Main ID:</b>		<b>Quantity 3:</b>	
<b>NRC No:</b>		<b>Unit Measure 3:</b>	
<b>Dt of Spl or Rel:</b>	5/16/2002	<b>H2O quantity 3:</b>	
<b>Event Time:</b>	1:00:00 PM	<b>H2O Unit Measure 3:</b>	
<b>1st Rep Event Dt:</b>	5/16/2002	<b>Cause:</b>	T
<b>Date Reported:</b>	5/17/2002	<b>Death:</b>	0
<b>Time Reported:</b>	8:49:00 AM	<b>Injury:</b>	0
<b>Date Entered:</b>	5/17/2002	<b>Evacuation:</b>	0
<b>Time Entered:</b>	8:49:34 AM	<b>Evacuation No:</b>	0
<b>Land:</b>	TRUE	<b>PRP City:</b>	DENVER
<b>Air:</b>	FALSE	<b>PRP County:</b>	
<b>Surface Water:</b>	FALSE	<b>PRP State:</b>	CO
<b>Ground Water:</b>	FALSE	<b>PRP Zip:</b>	80223-
<b>Material Type:</b>	HAZARDOUS	<b>PRP Phone:</b>	303-975-8610
<b>Quantity 1:</b>	48000	<b>PRP Extension:</b>	
<b>Unit Measure 1:</b>	P	<b>Mile Marker:</b>	
<b>H2O Quantity 1:</b>		<b>Who Took Report:</b>	GREG STASINOS
<b>H2O Unit Measure 1:</b>		<b>Fixed Facility:</b>	FALSE
<b>Material 2:</b>		<b>Event County:</b>	ARAPAHOE
<b>Quantity 2:</b>		<b>Latitude:</b>	0
<b>Unit Measure 2:</b>		<b>Longitude:</b>	0
<b>H2O Quantity 2:</b>			
<b>Source Desc:</b>			
<b>Source:</b>	H		
<b>Source Type:</b>	TANKER		
<b>Medium:</b>	LAND		
<b>Waterway:</b>			
<b>Material 1:</b>	LIQUID NITROGEN		
<b>Material 3:</b>			
<b>PRP:</b>	AIR LIQUIDE		
<b>PRP Contact:</b>			
<b>PRP Street:</b>	2455 S. PLATTE RIVER DR.		
<b>PRP Fax:</b>			
<b>Responder 1:</b>	LITTLETON POLICE		
<b>Responder 2:</b>	LITTLETON FIRE DEPT.		
<b>Responder 3:</b>	ARAPAHOE CTY. S.O.		
<b>Response Comments:</b>			
<b>Notified Name:</b>	HMWMD- DUFFY, APCD-JORGENSON **Note: Many records provided by the department have a truncated [Notified Name] field.		
<b>Additional Comments:</b>			
<b>Comments:</b>	THE LIQUID NITROGEN NEVER POSED A THREAT TO THE PUBLIC BECAUSE AMBIENT TEMPERATURE WAS COOL, COOL W		
<b>Cause Info:</b>	TANKER TRUCK'S BRAKES LOCKED UP ON THE SLIPPERY ROAD(RAIN) AND THE TRUCK JACKKNIFED, CLIPPED A STATION WAGON AND SPILLED 48,000 POUNDS OF LIQUID NITROGEN.		
<b>Action:</b>	TANKER UPRIGHTED, LIQUID NITROGEN LEFT IN TANKER WAS ALLOWED TO EVAPORATE OR VENT INTO ATMOSPHERE.		

Map Key	Number of Records	Direction	Distance (mi/ft)	Elev/Diff (ft)	Site	DB
<a href="#">100</a>	1 of 3	E	0.04 / 234.80	5,377.52 / 31	Court Place 5606 S Court Pl Littleton 80120 CO	UST

<b>Facility ID:</b>	7062	<b>Fac Name (COSTIS):</b>	Court Place
<b>FacilityName(OPS):</b>	Court Place	<b>Address (COSTIS):</b>	5606 S Court Pl Littleton 80120
<b>FacilityType(OPS):</b>	Non-Retail	<b>County (COSTIS):</b>	Arapahoe
<b>Fac Category (OPS):</b>	State/Local Government	<b>Latitude (CDLE):</b>	39.614947
<b>Address (OPS):</b>	5606 S Court Pl	<b>Longitude (CDLE):</b>	-105.012416
<b>City (OPS):</b>	Littleton	<b>Fac Type (CDLE):</b>	Non-Retail
<b>Zip Code (OPS):</b>	80120	<b>FacCategory(CDLE):</b>	State/Local Government
<b>County (OPS):</b>	Arapahoe	<b>State (OPS):</b>	CO
<b>LatLong (OPS):</b>	39.614947, -105.012416	<b>City (CDLE):</b>	Littleton
<b>FacName (CDLE):</b>	Court Place	<b>Zip (CDLE):</b>	80120
<b>Address (CDLE):</b>	5606 S Court Pl	<b>County (CDLE):</b>	Arapahoe
<b>State (CDLE):</b>			
<b>Data Source(s):</b>	Colorado Storage Tank Information System (COSTIS) (As of October, 2021); Colorado Department of Labor and Employment (CDLE); Oil & Public Safety(OPS) Regulated Storage Tanks		

#### Facility Information (CDLE)

<b>Count of Tank Tag:</b>	0	<b>Accnt Holdr Name:</b>	Arapahoe County
<b>No. Dispensers:</b>	0	<b>Type:</b>	Non-Retail
<b>Owner ID:</b>	OWNR-310		

#### Owner Information (CDLE)

<b>Contact Name:</b>	Arapahoe County	<b>Middle Init:</b>	
<b>First Name:</b>			
<b>Company Name:</b>	Arapahoe County		
<b>Last Name:</b>	Arapahoe County		
<b>Address:</b>	7600 S Peoria St, Englewood, CO 80112		
<b>Comment:</b>	PAT SKAYHILL OR STEVE MILLER: KATHY BEACH OPERATIONAL COMPLIANCE CONTACT		

#### UST Tanks (COSTIS) (As of October 2021)

<b>Tank ID:</b>	18746	<b>Owner ID:</b>	310
<b>Tank Tag:</b>	7062-1	<b>Tank Owner:</b>	
<b>Tank Type Desc:</b>	UST	<b>County:</b>	Arapahoe
<b>Tank Count:</b>	46668	<b>Product Name:</b>	Gasoline
<b>Capacity:</b>	10000		
<b>Facility Owner:</b>	Arapahoe County		
<b>Facility Name Address:</b>	Court Place 5606 S Court Pl Littleton 80120		

#### UST Tanks 1 (CDLE)

<b>Tank Tag:</b>	7062-1	<b>Overfill Preven:</b>	
<b>Tank Type:</b>	UST	<b>Product Type/Name:</b>	Gasoline
<b>Tank Status:</b>	Permanently Closed	<b>Piping Wall Type:</b>	None
<b>Capacity:</b>	10000	<b>Tank Wall Type:</b>	
<b>Install Date:</b>	12/1/1978	<b>Piping System:</b>	
<b>Date Closed:</b>		<b>Piping Type:</b>	Other
<b>Tank Material:</b>	Asphalt Coated or Bare Steel		
<b>Piping Material:</b>	Bare Steel		

#### UST Tanks 2 (CDLE)

<b>Closure Meth ID:</b>		<b>No Fee:</b>	No
<b>Unregulated:</b>	FALSE	<b>Anch Method Desc:</b>	
<b>Last Used Date:</b>		<b>Pipe Reid Meth1 ID:</b>	
<b>Del Prohib Date:</b>		<b>Pipe Reid Date:</b>	
<b>Spill Protected:</b>		<b>Backfill Mat Desc:</b>	



Map Key	Number of Records	Direction	Distance (mi/ft)	Elev/Diff (ft)	Site	DB
---------	-------------------	-----------	------------------	----------------	------	----

<b>Spl Container Size:</b>		<b>Bfill DrtCvr Amt:</b>	
<b>Spl Protection Dt:</b>		<b>Manifold:</b>	No
<b>Spl Container Mfg:</b>		<b>Registration Date:</b>	
<b>Spl Container Mdel:</b>		<b>Compartment:</b>	FALSE
<b>Tank Reld Meth1 ID:</b>		<b>Cpmet:</b>	No
<b>Tank Lining Date:</b>		<b>Invault:</b>	FALSE
<b>CP Test Date:</b>			

**Oil & Public Safety Regulated Storage Tanks (COSTIS)**

<b>Tank Tag:</b>	7062-1	<b>Leak Detector Type:</b>	
<b>Tank Status:</b>	Permanently Closed	<b>Capacity Gallons :</b>	10000
<b>Tank Type:</b>	UST	<b>Product:</b>	Gasoline
<b>Tank Name:</b>	TNK-014779	<b>Piping Type:</b>	Other
<b>Installation Date:</b>	12/1/1978	<b>Piping System:</b>	
<b>Closure Date:</b>		<b>Piping Material:</b>	Bare Steel
<b>Tank Material:</b>	Asphalt Coated or Bare Steel	<b>Piping Wall Type:</b>	None
<b>Tank Wall Type:</b>		<b>Address:</b>	5606 S Court Pl
<b>Facility Name:</b>	Court Place	<b>City:</b>	Littleton
<b>Facility Type:</b>	Non-Retail	<b>County:</b>	Arapahoe
<b>Facility Category:</b>	State/Local Government	<b>ZIP Code:</b>	80120
<b>Overfill Preven:</b>			
<b>Tank Corsn Protection Meth:</b>			
<b>Tank Rel Detn Mthd Primary:</b>			
<b>Tank Rel Detn Mthd Secondary:</b>			
<b>Piping Corsn Protection (PCP):</b>			
<b>PCP at Tank:</b>			
<b>PCP at Dispenser:</b>			
<b>Piping Rel Detn Mthd Primary:</b>			
<b>Piping Rel Detn Mthd Secondary:</b>			

**UST Owner (COSTIS) (As of October 2021)**

<b>Owner ID:</b>	310	<b>Address1:</b>	7600 S Peoria St
<b>First Name:</b>		<b>City:</b>	Englewood
<b>Middle Init:</b>		<b>State:</b>	CO
<b>Last Name:</b>	Arapahoe County	<b>County:</b>	Arapahoe
<b>Full Name:</b>		<b>Zip Code:</b>	80112

**Oil & Public Safety Regulated Storage Tank Details**

**No of Tanks:** 0

**Facility Contact Details (CDLE)**

<b>Contact ID:</b>	0033h00000IKxpa	<b>Role:</b>	Facility Owner
<b>Costis ID:</b>	FACOWN-7062-591-Jun 9 1997 12:00AM	<b>Fac Contact Name:</b>	FCON-004894
<b>Active:</b>	TRUE	<b>Contact Last Name:</b>	Arapahoe County

<a href="#">100</a>	2 of 3	E	0.04 / 234.80	5,377.52 / 31	Arapahoe County Court Bldg 5606 S Court Pl Littleton 80120 CO	LST
---------------------	--------	---	---------------	---------------	---	-----

<b>Facility ID:</b>	13562	<b>Fac Name(CDLE):</b>	Arapahoe County Court Bldg
<b>Event ID:</b>		<b>Address(CDLE):</b>	5606 S Court Pl
<b>Facility Name(OPS):</b>	Arapahoe County Court Bldg	<b>Fac Type(CDLE):</b>	Non-Retail
<b>Facility Type(OPS):</b>	Non-Retail	<b>Fac Category(CDLE):</b>	Other
<b>Fac Category(OPS):</b>	Other	<b>City(CDLE):</b>	Littleton
<b>Address(OPS):</b>	5606 S Court Pl	<b>Zip(CDLE):</b>	80120
<b>City(OPS):</b>	Littleton	<b>County(CDLE):</b>	Arapahoe
<b>Zip Code(OPS):</b>	80120	<b>State(CDLE):</b>	
<b>County(OPS):</b>	Arapahoe	<b>Latitude(CDLE):</b>	39.614947

Map Key	Number of Records	Direction	Distance (mi/ft)	Elev/Diff (ft)	Site	DB
---------	-------------------	-----------	------------------	----------------	------	----

**State(OPS):** CO  
**Lat Long(OPS):** 39.614947, -105.012416  
**Fac Name(COSTIS):** Arapahoe County Court Bldg  
**Address (COSTIS):** 5606 S Court Pl<br>Littleton 80120  
**County (COSTIS):** Arapahoe  
**Original Source:** Colorado Storage Tank Information System (COSTIS) (As of October, 2021); Colorado Department of Labor and Employment (CDLE); Oil & Public Safety(OPS) Regulated Storage Tanks; OPS Petroleum Release Events in Colorado - Petroleum Release Events  
**Owner ID:** 17569  
**Owner Name:** Department Of Support Services;

**Events (CDLE)**

<b>Event ID:</b> 2688	<b>Proj. Closure Date:</b>
<b>Alt Event ID:</b> 9101400-1	<b>Category:</b>
<b>Status:</b> Closed	<b>Sardonyx ID:</b>
<b>UST Tank Count:</b> 0	<b>MTBE Classifica:</b>
<b>AST Tank Count:</b> 0	<b>Sum of Reimbur Amt:</b>
<b>Source of Release:</b>	<b>Reviewer Full Name:</b> Jennifer Steffes
<b>Cause of Release:</b>	<b>Logged On:</b> 2/10/1997
<b>Confirm Rel Dt:</b> 2/10/1997	<b>Logged By:</b>
<b>Site Name:</b> Arapahoe County Court Bldg	
<b>Loc Addr:</b>	
<b>Loc Addr2:</b>	
<b>Loc Addr3:</b>	
<b>Aka Name:</b>	
<b>Aka Loc Addr:</b>	

**Corrective Action Plan (CDLE)**

**Action Plan No:** ACTP-029399  
**Release No:** REL-004930  
**Status:** Approved

**Facility (CDLE)**

<b>Owner Costis ID:</b> OWNR-17569	<b>Type:</b> Non-Retail
<b>No of Active Tanks:</b> 0	<b>Facility Owner:</b> Department Of Support Services
<b>No of Metred Prod:</b> 0	

**Events (COSTIS) (As of October 2021)**

<b>Event ID:</b> 2688	<b>Log Date:</b> 2/10/1997
<b>Process Status Name:</b> Closed	
<b>Site Name:</b> Arapahoe County Court Bldg	
<b>Facility Name:</b>	
<b>Address:</b> 5606 S Court PI Littleton CO 80120	
<b>Loc Address:</b> 5606 S Court Pl Littleton 80120	
<b>Loc City:</b> Littleton	
<b>Loc County:</b> Arapahoe	

**OPS Regulated Storage Tanks**

**No of Tanks:** 0

**OPS Petroleum Release Events in Colorado - Petroleum Release Events**

<b>Event ID:</b> 2688	<b>Phone:</b> (303) 318-4357
<b>Release No:</b> REL-004930	<b>City:</b> Littleton
<b>Status:</b> Closed	<b>Zip:</b> 80120
<b>Release Date:</b> 2/10/1997	<b>State:</b> CO

Map Key	Number of Records	Direction	Distance (mi/ft)	Elev/Diff (ft)	Site	DB
<b>Closure Date:</b>	2/23/2000				<b>County:</b> Arapahoe	
<b>NFA Type:</b>	Pre-RBCA				<b>Latitude:</b> 39.614947	
<b>Release Cause:</b>					<b>Longitude:</b> -105.012416	
<b>Reimbursement Total:</b>					<b>Latitude Longitude:</b> 39.614947, -105.012416	
<b>Contact:</b>	Jennifer Steffes					
<b>Release Source:</b>						
<b>Site Name:</b>	Arapahoe County Court Bldg					
<b>Address:</b>	5606 S Court Pl					
<b>Email:</b>	cdle_ops_public_record_center@state.co.us					
<b>Link :</b>	https://socgov18.force.com/s/release/a183h000003KWXU					

[100](#)    3 of 3    *E*    0.04 / 234.80    5,377.52 / 31    **Arapahoe County Court Bldg  
5606 S Court Pl Littleton 80120  
CO**    **TANKS**

<b>Facility ID:</b>	13562	<b>Facility Name (OPS):</b>	Arapahoe County Court Bldg
<b>Facility Name (CDLE):</b>	Arapahoe County Court Bldg	<b>Address (OPS):</b>	5606 S Court Pl
<b>Address (CDLE):</b>	5606 S Court Pl	<b>City (OPS):</b>	Littleton
<b>City (CDLE):</b>	Littleton	<b>Zip Code (OPS):</b>	80120
<b>Zip (CDLE):</b>	80120	<b>County (OPS):</b>	Arapahoe
<b>County (CDLE):</b>	Arapahoe	<b>State (OPS):</b>	CO
<b>State (CDLE):</b>		<b>Latitude (OPS):</b>	39.614947
<b>Latitude (CDLE):</b>	39.614947	<b>Longitude (OPS):</b>	-105.012416
<b>Longitude (CDLE):</b>	-105.012416	<b>Lat/Long (OPS):</b>	39.614947, -105.012416
<b>Fac Type (CDLE):</b>	Non-Retail	<b>Facility Type (OPS):</b>	Non-Retail
<b>Fac Category (CDLE):</b>	Other	<b>Fac Category (OPS):</b>	Other
<b>Facility Name (COSTIS):</b>	Arapahoe County Court Bldg		
<b>Address (COSTIS):</b>	5606 S Court Pl Littleton 80120		
<b>County (COSTIS):</b>	Arapahoe		
<b>Data Source(s):</b>	Colorado Storage Tank Information System (COSTIS) (As of October, 2021); Colorado Department of Labor and Employment (CDLE); Oil & Public Safety(OPS) Regulated Storage Tanks		

**Facility Information (CDLE)**

<b>Owner ID:</b>	OWNR-17569	<b>Count of Tank Tag:</b>	0
<b>Type :</b>	Non-Retail	<b>No. Dispensers:</b>	0
<b>Account Holder Name:</b>	Department Of Support Services		

**Owner Information (CDLE)**

<b>Contact Name:</b>	Department Of Support Services
<b>Company Name:</b>	Department Of Support Services
<b>Last Name:</b>	Department Of Support Services
<b>First Name:</b>	
<b>Middle Init:</b>	
<b>Address:</b>	5334 S Prince St, Littleton, CO 80120
<b>Comment:</b>	

**Tank Owner (COSTIS) (As of October 2021)**

<b>Owner ID:</b>	17569	<b>Address1:</b>	5334 S Prince St
<b>First Name:</b>		<b>City:</b>	Littleton
<b>Middle Init:</b>		<b>State:</b>	CO
<b>Last Name:</b>	Department Of Support Services	<b>County:</b>	Arapahoe
<b>Full Name:</b>	Department Of Support Services;	<b>Zip Code:</b>	80120

**Oil & Public Safety Regulated Storage Tank Details**

**No of Tanks:** 0

**Facility Contact Details (CDLE)**

Map Key	Number of Records	Direction	Distance (mi/ft)	Elev/Diff (ft)	Site	DB
<b>Contact ID:</b>	0033h0000mtbPx				<b>Role:</b> Facility Owner	
<b>Costis ID:</b>	FACOWN-13562-8271-Mar 27 1997 12:00AM				<b>Fac Contact Name:</b> FCON-022004	
<b>Active:</b>	TRUE				<b>Contact Last Name:</b> Department Of Support Services	

[101](#) 1 of 3 **ESE** **0.04 / 235.61** **5,375.68 / 29** **Littleton Detention Facility** **5686 S Court PI Littleton 80120** **CO** **UST**

<b>Facility ID:</b>	5344	<b>Fac Name (COSTIS):</b>	Littleton Detention Facility
<b>FacilityName(OPS):</b>	Littleton Detention Facility	<b>Address (COSTIS):</b>	5686 S Court PI Littleton 80120
<b>FacilityType(OPS):</b>	Non-Retail	<b>County (COSTIS):</b>	Arapahoe
<b>Fac Category (OPS):</b>	State/Local Government	<b>Latitude (CDLE):</b>	39.613544
<b>Address (OPS):</b>	5686 S Court PI	<b>Longitude (CDLE):</b>	-105.013182
<b>City (OPS):</b>	Littleton	<b>Fac Type (CDLE):</b>	Non-Retail
<b>Zip Code (OPS):</b>	80120	<b>FacCategory(CDLE):</b>	State/Local Government
<b>County (OPS):</b>	Arapahoe	<b>State (OPS):</b>	CO
<b>LatLong (OPS):</b>	39.613544, -105.013182	<b>City (CDLE):</b>	Littleton
<b>FacName (CDLE):</b>	Littleton Detention Facility	<b>Zip (CDLE):</b>	80120
<b>Address (CDLE):</b>	5686 S Court PI	<b>County (CDLE):</b>	Arapahoe
<b>State (CDLE):</b>			
<b>Data Source(s):</b>	Colorado Storage Tank Information System (COSTIS) (As of October, 2021); Colorado Department of Labor and Employment (CDLE); Oil & Public Safety(OPS) Regulated Storage Tanks		

#### Facility Information (CDLE)

<b>Count of Tank Tag:</b>	0	<b>Accnt Holdr Name:</b>	City Of Littleton
<b>No. Dispensers:</b>	0	<b>Type:</b>	Non-Retail
<b>Owner ID:</b>	OWNR-6065		

#### Owner Information (CDLE)

<b>Contact Name:</b>	City Of Littleton	<b>Middle Init:</b>	
<b>First Name:</b>			
<b>Company Name:</b>	City Of Littleton		
<b>Last Name:</b>	City Of Littleton		
<b>Address:</b>	2255 W Berry St, Littleton, CO 80120		
<b>Comment:</b>			

#### UST Tanks (COSTIS) (As of October 2021)

<b>Tank ID:</b>	14720	<b>Owner ID:</b>	6065
<b>Tank Tag:</b>	'5344-5	<b>Tank Owner:</b>	
<b>Tank Type Desc:</b>	UST	<b>County:</b>	Arapahoe
<b>Tank Count:</b>	46668	<b>Product Name:</b>	Diesel
<b>Capacity:</b>	1000		
<b>Facility Owner:</b>	City Of Littleton		
<b>Facility Name Address:</b>	Littleton Detention Facility 5686 S Court PI Littleton 80120		

<b>Tank ID:</b>	14718	<b>Owner ID:</b>	6065
<b>Tank Tag:</b>	'5344-3	<b>Tank Owner:</b>	
<b>Tank Type Desc:</b>	UST	<b>County:</b>	Arapahoe
<b>Tank Count:</b>	46668	<b>Product Name:</b>	Unknown
<b>Capacity:</b>			
<b>Facility Owner:</b>	City Of Littleton		
<b>Facility Name Address:</b>	Littleton Detention Facility 5686 S Court PI Littleton 80120		

<b>Tank ID:</b>	14717	<b>Owner ID:</b>	6065
<b>Tank Tag:</b>	'5344-2	<b>Tank Owner:</b>	
<b>Tank Type Desc:</b>	UST	<b>County:</b>	Arapahoe
<b>Tank Count:</b>	46668	<b>Product Name:</b>	Unknown
<b>Capacity:</b>	1000		
<b>Facility Owner:</b>	City Of Littleton		
<b>Facility Name Address:</b>	Littleton Detention Facility 5686 S Court PI Littleton 80120		

<b>Tank ID:</b>	14716	<b>Owner ID:</b>	6065
-----------------	-------	------------------	------

Map Key	Number of Records	Direction	Distance (mi/ft)	Elev/Diff (ft)	Site	DB
<b>Tank Tag:</b>	5344-1				<b>Tank Owner:</b>	
<b>Tank Type Desc:</b>	UST				<b>County:</b>	Arapahoe
<b>Tank Count:</b>	46668				<b>Product Name:</b>	Unknown
<b>Capacity:</b>	6000					
<b>Facility Owner:</b>		City Of Littleton				
<b>Facility Name Address:</b>		Littleton Detention Facility 5686 S Court Pl Littleton 80120				

**UST Tanks 1 (CDLE)**

<b>Tank Tag:</b>	5344-1				<b>Overfill Preven:</b>	
<b>Tank Type:</b>	UST				<b>Product Type/Name:</b>	Unknown
<b>Tank Status:</b>	Permanently Closed				<b>Piping Wall Type:</b>	None
<b>Capacity:</b>	6000				<b>Tank Wall Type:</b>	
<b>Install Date:</b>					<b>Piping System:</b>	
<b>Date Closed:</b>	2/15/1994				<b>Piping Type:</b>	Other
<b>Tank Material:</b>		Unknown				
<b>Piping Material:</b>		Unknown				

**UST Tanks 2 (CDLE)**

<b>Closure Meth ID:</b>					<b>No Fee:</b>	No
<b>Unregulated:</b>	FALSE				<b>Anch Method Desc:</b>	
<b>Last Used Date:</b>	2/15/1994				<b>Pipe Reld Meth1 ID:</b>	
<b>Del Prohib Date:</b>					<b>Pipe Reldet Date:</b>	
<b>Spill Protected:</b>					<b>Backfill Mat Desc:</b>	
<b>Spl Container Size:</b>					<b>Bfill DrtCvr Amt:</b>	
<b>Spl Protection Dt:</b>					<b>Manifold:</b>	No
<b>Spl Container Mfg:</b>					<b>Registration Date:</b>	
<b>Spl Container Mdel:</b>					<b>Compartment:</b>	FALSE
<b>Tank Reld Meth1 ID:</b>					<b>Cpmet:</b>	No
<b>Tank Lining Date:</b>					<b>Invault:</b>	FALSE
<b>CP Test Date:</b>						

**UST Tanks 1 (CDLE)**

<b>Tank Tag:</b>	5344-3				<b>Overfill Preven:</b>	
<b>Tank Type:</b>	UST				<b>Product Type/Name:</b>	Unknown
<b>Tank Status:</b>	Permanently Closed				<b>Piping Wall Type:</b>	None
<b>Capacity:</b>					<b>Tank Wall Type:</b>	
<b>Install Date:</b>					<b>Piping System:</b>	
<b>Date Closed:</b>	7/1/1999				<b>Piping Type:</b>	Other
<b>Tank Material:</b>		Not Listed				
<b>Piping Material:</b>		Not Listed				

**UST Tanks 2 (CDLE)**

<b>Closure Meth ID:</b>					<b>No Fee:</b>	No
<b>Unregulated:</b>	FALSE				<b>Anch Method Desc:</b>	
<b>Last Used Date:</b>					<b>Pipe Reld Meth1 ID:</b>	T13/L13: Not Listed
<b>Del Prohib Date:</b>					<b>Pipe Reldet Date:</b>	
<b>Spill Protected:</b>					<b>Backfill Mat Desc:</b>	
<b>Spl Container Size:</b>					<b>Bfill DrtCvr Amt:</b>	
<b>Spl Protection Dt:</b>					<b>Manifold:</b>	No
<b>Spl Container Mfg:</b>					<b>Registration Date:</b>	
<b>Spl Container Mdel:</b>					<b>Compartment:</b>	FALSE
<b>Tank Reld Meth1 ID:</b>					<b>Cpmet:</b>	No
<b>Tank Lining Date:</b>					<b>Invault:</b>	FALSE
<b>CP Test Date:</b>						

**UST Tanks 1 (CDLE)**

<b>Tank Tag:</b>	5344-5				<b>Overfill Preven:</b>	
<b>Tank Type:</b>	UST				<b>Product Type/Name:</b>	Diesel

Map Key	Number of Records	Direction	Distance (mi/ft)	Elev/Diff (ft)	Site	DB
<b>Tank Status:</b>	Permanently Closed				<b>Piping Wall Type:</b> None	
<b>Capacity:</b>	1000				<b>Tank Wall Type:</b>	
<b>Install Date:</b>	12/1/1975				<b>Piping System:</b>	
<b>Date Closed:</b>	7/1/1999				<b>Piping Type:</b> UG: Underground	
<b>Tank Material:</b>	Asphalt Coated or Bare Steel					
<b>Piping Material:</b>	Bare Steel					

**UST Tanks 2 (CDLE)**

<b>Closure Meth ID:</b>		<b>No Fee:</b> No
<b>Unregulated:</b> FALSE		<b>Anch Method Desc:</b>
<b>Last Used Date:</b>		<b>Pipe Reld Meth1 ID:</b>
<b>Del Prohib Date:</b>		<b>Pipe Reldet Date:</b>
<b>Spill Protected:</b>		<b>Backfill Mat Desc:</b>
<b>Spl Container Size:</b>		<b>Bfill DrtCvr Amt:</b>
<b>Spl Protection Dt:</b>		<b>Manifold:</b> No
<b>Spl Container Mfg:</b>		<b>Registration Date:</b>
<b>Spl Container Mdel:</b>		<b>Compartment:</b> FALSE
<b>Tank Reld Meth1 ID:</b>		<b>Cpmet:</b> No
<b>Tank Lining Date:</b>		<b>Invault:</b> FALSE
<b>CP Test Date:</b>		

**UST Tanks 1 (CDLE)**

<b>Tank Tag:</b> 5344-2	<b>Overfill Preven:</b>
<b>Tank Type:</b> UST	<b>Product Type/Name:</b> Unknown
<b>Tank Status:</b> Permanently Closed	<b>Piping Wall Type:</b> None
<b>Capacity:</b> 1000	<b>Tank Wall Type:</b>
<b>Install Date:</b>	<b>Piping System:</b>
<b>Date Closed:</b> 2/15/1994	<b>Piping Type:</b> Other
<b>Tank Material:</b> Unknown	
<b>Piping Material:</b> Unknown	

**UST Tanks 2 (CDLE)**

<b>Closure Meth ID:</b>		<b>No Fee:</b> No
<b>Unregulated:</b> FALSE		<b>Anch Method Desc:</b>
<b>Last Used Date:</b> 2/15/1994		<b>Pipe Reld Meth1 ID:</b>
<b>Del Prohib Date:</b>		<b>Pipe Reldet Date:</b>
<b>Spill Protected:</b>		<b>Backfill Mat Desc:</b>
<b>Spl Container Size:</b>		<b>Bfill DrtCvr Amt:</b>
<b>Spl Protection Dt:</b>		<b>Manifold:</b> No
<b>Spl Container Mfg:</b>		<b>Registration Date:</b>
<b>Spl Container Mdel:</b>		<b>Compartment:</b> FALSE
<b>Tank Reld Meth1 ID:</b>		<b>Cpmet:</b> No
<b>Tank Lining Date:</b>		<b>Invault:</b> FALSE
<b>CP Test Date:</b>		

**Oil & Public Safety Regulated Storage Tanks (COSTIS)**

<b>Tank Tag:</b> 5344-1	<b>Leak Detector Type:</b>
<b>Tank Status:</b> Permanently Closed	<b>Capacity Gallons :</b> 6000
<b>Tank Type:</b> UST	<b>Product:</b> Unknown
<b>Tank Name:</b> TNK-005886	<b>Piping Type:</b> Other
<b>Installation Date:</b>	<b>Piping System:</b>
<b>Closure Date:</b> 2/15/1994	<b>Piping Material:</b> Unknown
<b>Tank Material:</b> Unknown	<b>Piping Wall Type:</b> None
<b>Tank Wall Type:</b>	<b>Address:</b> 5686 S Court Pl
<b>Facility Name:</b> Littleton Detention Facility	<b>City:</b> Littleton
<b>Facility Type:</b> Non-Retail	<b>County:</b> Arapahoe
<b>Facility Category:</b> State/Local Government	<b>ZIP Code:</b> 80120
<b>Overfill Preven:</b>	
<b>Tank Corsn Protection Meth:</b>	
<b>Tank Rel Detn Mthd Primary:</b>	

**Tank Rel Detn Mthd Secondary:**  
**Piping Corsn Protection (PCP):**  
**PCP at Tank:**  
**PCP at Dispenser:**  
**Piping Rel Detn Mthd Primary:**  
**Piping Rel Detn Mthd Secondary:**

**Tank Tag:** 5344-5  
**Tank Status:** Permanently Closed  
**Tank Type:** UST  
**Tank Name:** TNK-005890  
**Installation Date:** 12/1/1975  
**Closure Date:** 7/1/1999  
**Tank Material:** Asphalt Coated or Bare Steel  
**Tank Wall Type:**  
**Facility Name:** Littleton Detention Facility  
**Facility Type:** Non-Retail  
**Facility Category:** State/Local Government

**Leak Detector Type:**  
**Capacity Gallons :** 1000  
**Product:** Diesel  
**Piping Type:** UG: Underground  
**Piping System:**  
**Piping Material:** Bare Steel  
**Piping Wall Type:** None  
**Address:** 5686 S Court Pl  
**City:** Littleton  
**County:** Arapahoe  
**ZIP Code:** 80120

**Overfill Preven:**  
**Tank Corsn Protection Meth:**  
**Tank Rel Detn Mthd Primary:**  
**Tank Rel Detn Mthd Secondary:**  
**Piping Corsn Protection (PCP):**  
**PCP at Tank:**  
**PCP at Dispenser:**  
**Piping Rel Detn Mthd Primary:**  
**Piping Rel Detn Mthd Secondary:**

**Tank Tag:** 5344-2  
**Tank Status:** Permanently Closed  
**Tank Type:** UST  
**Tank Name:** TNK-005887  
**Installation Date:**  
**Closure Date:** 2/15/1994  
**Tank Material:** Unknown  
**Tank Wall Type:**  
**Facility Name:** Littleton Detention Facility  
**Facility Type:** Non-Retail  
**Facility Category:** State/Local Government

**Leak Detector Type:**  
**Capacity Gallons :** 1000  
**Product:** Unknown  
**Piping Type:** Other  
**Piping System:**  
**Piping Material:** Unknown  
**Piping Wall Type:** None  
**Address:** 5686 S Court Pl  
**City:** Littleton  
**County:** Arapahoe  
**ZIP Code:** 80120

**Overfill Preven:**  
**Tank Corsn Protection Meth:**  
**Tank Rel Detn Mthd Primary:**  
**Tank Rel Detn Mthd Secondary:**  
**Piping Corsn Protection (PCP):**  
**PCP at Tank:**  
**PCP at Dispenser:**  
**Piping Rel Detn Mthd Primary:**  
**Piping Rel Detn Mthd Secondary:**

**Tank Tag:** 5344-3  
**Tank Status:** Permanently Closed  
**Tank Type:** UST  
**Tank Name:** TNK-005888  
**Installation Date:**  
**Closure Date:** 7/1/1999  
**Tank Material:** Not Listed  
**Tank Wall Type:**  
**Facility Name:** Littleton Detention Facility  
**Facility Type:** Non-Retail  
**Facility Category:** State/Local Government

**Leak Detector Type:**  
**Capacity Gallons :**  
**Product:** Unknown  
**Piping Type:** Other  
**Piping System:**  
**Piping Material:** Not Listed  
**Piping Wall Type:** None  
**Address:** 5686 S Court Pl  
**City:** Littleton  
**County:** Arapahoe  
**ZIP Code:** 80120

**Overfill Preven:**  
**Tank Corsn Protection Meth:**  
**Tank Rel Detn Mthd Primary:** T13/L13: Not Listed  
**Tank Rel Detn Mthd Secondary:**  
**Piping Corsn Protection (PCP):**  
**PCP at Tank:**

Map Key	Number of Records	Direction	Distance (mi/ft)	Elev/Diff (ft)	Site	DB
---------	-------------------	-----------	------------------	----------------	------	----

PCP at Dispenser:  
Piping Rel Detn Mthd Primary: T13/L13: Not Listed  
Piping Rel Detn Mthd Secondary:

**UST Owner (COSTIS) (As of October 2021)**

<b>Owner ID:</b>	6065	<b>Address1:</b>	2255 W Berry St
<b>First Name:</b>		<b>City:</b>	Littleton
<b>Middle Init:</b>		<b>State:</b>	CO
<b>Last Name:</b>	City Of Littleton	<b>County:</b>	Arapahoe
<b>Full Name:</b>	City Of Littleton;	<b>Zip Code:</b>	80120

**Oil & Public Safety Regulated Storage Tank Details**

No of Tanks: 0

**Facility Contact Details (CDLE)**

<b>Contact ID:</b>	0033h00000mtb72	<b>Role:</b>	Facility Owner
<b>Costis ID:</b>	FACOWN-5344-6191-Feb 24 2004 5:04PM	<b>Fac Contact Name:</b>	FCON-018909
<b>Active:</b>	TRUE	<b>Contact Last Name:</b>	City Of Littleton
<b>Contact ID:</b>	0033h00000IKxpa	<b>Role:</b>	Facility Owner
<b>Costis ID:</b>	FACOWN-5344-591-Mar 6 2000 12:00AM	<b>Fac Contact Name:</b>	FCON-005801
<b>Active:</b>	FALSE	<b>Contact Last Name:</b>	Arapahoe County

<a href="#">101</a>	2 of 3	<b>ESE</b>	<b>0.04 / 235.61</b>	<b>5,375.68 / 29</b>	<b>Littleton Detention Facility 5686 S Court Pl Littleton 80120 CO</b>	<b>AST</b>
---------------------	--------	------------	----------------------	----------------------	--	------------

<b>Facility ID:</b>	5344	<b>Fac Name (CDLE):</b>	Littleton Detention Facility
<b>FacName (OPS):</b>	Littleton Detention Facility	<b>Address (CDLE):</b>	5686 S Court Pl
<b>FacType (OPS):</b>	Non-Retail	<b>City (CDLE):</b>	Littleton
<b>Fac Category (OPS):</b>	State/Local Government	<b>Zip (CDLE):</b>	80120
<b>Lat/Long (OPS):</b>	39.613544, -105.013182	<b>County (CDLE):</b>	Arapahoe
<b>Address (OPS):</b>	5686 S Court Pl	<b>State (CDLE):</b>	CO
<b>City (OPS):</b>	Littleton	<b>Latitude (CDLE):</b>	39.613544
<b>County (OPS):</b>	Arapahoe	<b>Longitude (CDLE):</b>	-105.013182
<b>Fac Name (COSTIS):</b>	Littleton Detention Facility	<b>County (COSTIS):</b>	Arapahoe
<b>Fac Type (CDLE):</b>	Non-Retail	<b>Zip Code (OPS):</b>	80120
<b>FacCategory(CDLE):</b>	State/Local Government	<b>State (OPS):</b>	CO
<b>Address (COSTIS):</b>	5686 S Court Pl Littleton 80120		
<b>Data Source(s):</b>	Colorado Storage Tank Information System (COSTIS) (As of October, 2021); Colorado Department of Labor and Employment (CDLE); Oil & Public Safety(OPS) Regulated Storage Tanks		

**Facility Information (CDLE)**

<b>Count of Tank Tag:</b>	0	<b>Accnt Holdr Name:</b>	City Of Littleton
<b>No. Dispensers:</b>	0	<b>Type:</b>	Non-Retail
<b>Owner ID:</b>	OWNR-6065		

**Owner Information (CDLE)**

<b>Contact Name:</b>	City Of Littleton	<b>Last Name:</b>	City Of Littleton
<b>First Name:</b>		<b>Company Name:</b>	City Of Littleton
<b>Middle Init:</b>			
<b>Address:</b>	2255 W Berry St, Littleton, CO 80120		
<b>Comment:</b>			

**AST Tanks 1 (CDLE)**



Map Key	Number of Records	Direction	Distance (mi/ft)	Elev/Diff (ft)	Site	DB
---------	-------------------	-----------	------------------	----------------	------	----

<b>Tank Tag:</b>	5344-4	<b>Tank Wall Type:</b>	
<b>Tank Type:</b>	AST	<b>Piping System:</b>	
<b>Tank Status:</b>	Permanently Closed	<b>Piping Type:</b>	Other
<b>Capacity:</b>	3000	<b>Piping Wall Type:</b>	None
<b>Install Date:</b>	7/6/1999	<b>Tank Material:</b>	Not Listed
<b>Date Closed:</b>	10/1/2003	<b>Piping Material:</b>	Not Listed
<b>Product Type/Name:</b>	Diesel	<b>Overfill Preven:</b>	FV: Fill Tube Valve

**AST Tanks 2 (CDLE)**

<b>Closure Meth ID:</b>	Removed	<b>No Fee:</b>	No
<b>Unregulated:</b>	TRUE	<b>Pipe Reldet Date:</b>	
<b>Last Used Date:</b>		<b>Backfill Mat Desc:</b>	
<b>Del Prohib Date:</b>		<b>Bfill DrtCvr Amt:</b>	0
<b>Spill Protected:</b>		<b>Manifold:</b>	No
<b>Spl Container Size:</b>	0	<b>Tm Name:</b>	
<b>Spl Protection Dt:</b>		<b>Registration Date:</b>	
<b>Spl Container Mfg:</b>		<b>Compartment:</b>	FALSE
<b>Spl Container Mdel:</b>		<b>Cpmet:</b>	No
<b>Tank Reld Meth1 ID:</b>		<b>Invault:</b>	FALSE
<b>Tank Lining Date:</b>		<b>Serial No:</b>	
<b>CP Test Date:</b>			
<b>Anch Method Desc:</b>			
<b>Pipe Reld Meth1 ID:</b>	T13/L13: Not Listed		

**Oil & Public Safety Regulated Storage Tank Details**

**No of Tanks:** 0

**Oil & Public Safety Regulated Storage Tanks (COSTIS)**

<b>Tank Tag:</b>	5344-4	<b>Leak Detector Type:</b>	
<b>Tank Status:</b>	Permanently Closed	<b>Capacity Gallons :</b>	3000
<b>Tank Type:</b>	AST	<b>Product:</b>	Diesel
<b>Tank Name:</b>	TNK-005889	<b>Piping Type:</b>	Other
<b>Installation Date:</b>	7/6/1999	<b>Piping System:</b>	
<b>Closure Date:</b>	10/1/2003	<b>Piping Material:</b>	Not Listed
<b>Tank Material:</b>	Not Listed	<b>Piping Wall Type:</b>	None
<b>Tank Wall Type:</b>		<b>Address:</b>	5686 S Court Pl
<b>Facility Name:</b>	Littleton Detention Facility	<b>City:</b>	Littleton
<b>Facility Type:</b>	Non-Retail	<b>County:</b>	Arapahoe
<b>Facility Category:</b>	State/Local Government	<b>ZIP Code:</b>	80120
<b>Overfill Preven:</b>	FV: Fill Tube Valve		
<b>Tank Corsn Protection Meth:</b>			
<b>Tank Rel Detn Mthd Primary:</b>	T13/L13: Not Listed		
<b>Tank Rel Detn Mthd Secondary:</b>			
<b>Piping Corsn Protection (PCP):</b>			
<b>PCP at Tank:</b>			
<b>PCP at Dispenser:</b>			
<b>Piping Rel Detn Mthd Primary:</b>	T13/L13: Not Listed		
<b>Piping Rel Detn Mthd Secondary:</b>			

**AST Owner (COSTIS) (As of October 2021)**

<b>Owner ID:</b>	6065	<b>Address1:</b>	2255 W Berry St
<b>First Name:</b>		<b>City:</b>	Littleton
<b>Middle Init:</b>		<b>State:</b>	CO
<b>Last Name:</b>	City Of Littleton	<b>County:</b>	Arapahoe
<b>Full Name:</b>	City Of Littleton;	<b>Zip Code:</b>	80120

**Facility Contact Details (CDLE)**

Map Key	Number of Records	Direction	Distance (mi/ft)	Elev/Diff (ft)	Site	DB
<b>Contact ID:</b>	0033h00000mtb72				<b>Role:</b> Facility Owner	
<b>Costis ID:</b>	FACOWN-5344-6191-Feb 24 2004 5:04PM				<b>Fac Contact Name:</b> FCON-018909	
<b>Active:</b>	TRUE				<b>Contact Last Name:</b> City Of Littleton	
<b>Contact ID:</b>	0033h00000IKxpa				<b>Role:</b> Facility Owner	
<b>Costis ID:</b>	FACOWN-5344-591-Mar 6 2000 12:00AM				<b>Fac Contact Name:</b> FCON-005801	
<b>Active:</b>	FALSE				<b>Contact Last Name:</b> Arapahoe County	

[101](#) 3 of 3 **ESE** **0.04 / 235.61** **5,375.68 / 29** **Littleton Detention Facility** **5686 S Court PI Littleton 80120** **CO** **LST**

**Facility ID:** 5344  
**Event ID:**  
**Facility Name(OPS):** Littleton Detention Facility  
**Facility Type(OPS):** Non-Retail  
**Fac Category(OPS):** State/Local Government  
**Address(OPS):** 5686 S Court PI  
**City(OPS):** Littleton  
**Zip Code(OPS):** 80120  
**County(OPS):** Arapahoe  
**State(OPS):** CO  
**Lat Long(OPS):** 39.613544, -105.013182  
**Fac Name(COSTIS):** Littleton Detention Facility  
**Address (COSTIS):** 5686 S Court PI<br>Littleton 80120  
**County (COSTIS):** Arapahoe  
**Original Source:** Colorado Storage Tank Information System (COSTIS) (As of October, 2021); Colorado Department of Labor and Employment (CDLE); Oil & Public Safety(OPS) Regulated Storage Tanks; OPS Petroleum Release Events in Colorado - Petroleum Release Events

**Owner ID:** 6065  
**Owner Name:** City Of Littleton;

**Events (CDLE)**

**Event ID:** 7508  
**Alt Event ID:**  
**Status:** Closed  
**UST Tank Count:** 4  
**AST Tank Count:** 1  
**Source of Release:**  
**Cause of Release:**  
**Confirm Rel Dt:**  
**Site Name:** Littleton Detention Facility  
**Loc Addr:**  
**Loc Addr2:**  
**Loc Addr3:**  
**Aka Name:**  
**Aka Loc Addr:**

**Proj. Closure Date:**  
**Category:**  
**Sardonyx ID:**  
**MTBE Classifica:**  
**Sum of Reimbur Amt:**  
**Reviewer Full Name:** John Gould  
**Logged On:** 6/15/1999  
**Logged By:**

**Facility (CDLE)**

**Owner Costis ID:** OWNR-6065  
**No of Active Tanks:** 0  
**No of Metred Prod:** 0

**Type:** Non-Retail  
**Facility Owner:** City Of Littleton

**Events (COSTIS) (As of October 2021)**

**Event ID:** 7508  
**Process Status Name:** Closed  
**Site Name:** Littleton Detention Facility  
**Facility Name:**  
**Address:** 5686 S Court PI Littleton CO 80120  
**Loc Address:** 5686 S Court Place<br>Littleton 80120

**Log Date:** 6/15/1999

Map Key	Number of Records	Direction	Distance (mi/ft)	Elev/Diff (ft)	Site	DB
---------	-------------------	-----------	------------------	----------------	------	----

Loc City: Littleton  
 Loc County: Arapahoe

**OPS Regulated Storage Tanks**

No of Tanks: 0

**OPS Petroleum Release Events in Colorado - Petroleum Release Events**

<b>Event ID:</b>	7508	<b>Phone:</b>	(303) 318-4357
<b>Release No:</b>	REL-007813	<b>City:</b>	Littleton
<b>Status:</b>	Closed	<b>Zip:</b>	80120
<b>Release Date:</b>		<b>State:</b>	CO
<b>Closure Date:</b>	1/10/2002	<b>County:</b>	Arapahoe
<b>NFA Type:</b>	Tier I	<b>Latitude:</b>	39.613544
<b>Release Cause:</b>		<b>Longitude:</b>	-105.013182
<b>Reimbursement Total:</b>		<b>Latitude Longitude:</b>	39.613544, -105.013182
<b>Contact:</b>	John Gould		
<b>Release Source:</b>			
<b>Site Name:</b>	Littleton Detention Facility		
<b>Address:</b>	5686 S Court Pl		
<b>Email:</b>	cdle_ops_public_record_center@state.co.us		
<b>Link :</b>	https://socgov18.force.com/s/release/a183h000003KXHz		

<a href="#">102</a>	1 of 3	<b>N</b>	<b>0.05 / 241.17</b>	<b>5,318.21 / -29</b>	<b>JIFFY LUBE - #431 5115 S SANTA FE DR LITTLETON CO 80120-1040</b>	<b>RCRA VSQG</b>
---------------------	--------	----------	----------------------	-----------------------	---	------------------

**EPA Handler ID:** CO0001027655  
**Gen Status Universe:** VSG  
**Contact Name:** BEN EARP  
**Contact Address:** 6290 , LEHMAN DR STE 203 , , COLORADO SPRINGS , CO, 80918-1471 , US  
**Contact Phone No and Ext:** 719-260-9609  
**Contact Email:**  
**Contact Country:** US  
**County Name:** ARAPAHOE  
**EPA Region:** 08  
**Land Type:** Private  
**Receive Date:** 19980115  
**Location Latitude:** 39.610948  
**Location Longitude:** -105.021288

**Violation/Evaluation Summary**

**Note:** NO RECORDS: As of Apr 2023, there are no Compliance Monitoring and Enforcement (violation) records associated with this facility (EPA ID).

**Handler Summary**

**Importer Activity:** No  
**Mixed Waste Generator:** No  
**Transporter Activity:** No  
**Transfer Facility:** No  
**Onsite Burner Exemption:** No  
**Furnace Exemption:** No  
**Underground Injection Activity:** No  
**Commercial TSD:** No  
**Used Oil Transporter:** No  
**Used Oil Transfer Facility:** No  
**Used Oil Processor:** No  
**Used Oil Refiner:** No  
**Used Oil Burner:** No  
**Used Oil Market Burner:** No

Map Key	Number of Records	Direction	Distance (mi/ft)	Elev/Diff (ft)	Site	DB
---------	-------------------	-----------	------------------	----------------	------	----

Used Oil Spec Marketer: No

**Hazardous Waste Handler Details**

Sequence No: 1  
 Receive Date: 19980115  
 Handler Name: JIFFY LUBE - #431  
 Federal Waste Generator Code: 3  
 Generator Code Description: Very Small Quantity Generator  
 Source Type: Notification

**Waste Code Details**

Hazardous Waste Code: D000  
 Waste Code Description: DESCRIPTION

Hazardous Waste Code: D008  
 Waste Code Description: LEAD

Hazardous Waste Code: D001  
 Waste Code Description: IGNITABLE WASTE

**Owner/Operator Details**

Owner/Operator Ind: Current Owner  
 Type: Private  
 Name: COLORADO LUBRICATION III, LLC  
 Date Became Current:  
 Date Ended Current:  
 Phone: 719-260-9609  
 Source Type: Notification

Street No:  
 Street 1: 6290 LEHMAN DR, SUITE 203  
 Street 2:  
 City: COLORADO SPRINGS  
 State: CO  
 Country:  
 Zip Code: 80918-1471

Owner/Operator Ind: Current Owner  
 Type: Private  
 Name: JIFFY LUBE INTERNATIONAL INC  
 Date Became Current:  
 Date Ended Current:  
 Phone: 713-546-4000  
 Source Type: Notification

Street No:  
 Street 1: PO BOX 2967  
 Street 2:  
 City: HOUSTON  
 State: TX  
 Country:  
 Zip Code: 77252-2967

<a href="#">102</a>	2 of 3	N	0.05 / 241.17	5,318.21 / -29	Jiffy Lube #431 5115 S Santa Fe Dr Littleton 80120 CO	UST
---------------------	--------	---	---------------	----------------	---	-----

Facility ID: 9406  
 FacilityName(OPS): Jiffy Lube #431  
 FacilityType(OPS): Non-Retail  
 Fac Category (OPS): Commercial/Industrial  
 Address (OPS): 5115 S Santa Fe Dr  
 City (OPS): Littleton  
 Zip Code (OPS): 80120  
 County (OPS): Arapahoe  
 LatLong (OPS): 39.623747, -105.014684  
 FacName (CDLE): Jiffy Lube #431  
 Address (CDLE): 5115 S Santa Fe Dr  
 State (CDLE):

Fac Name (COSTIS): Jiffy Lube #431  
 Address (COSTIS): 5115 S Santa Fe Dr<br>Littleton 80120  
 County (COSTIS): Arapahoe  
 Latitude (CDLE): 39.623747  
 Longitude (CDLE): -105.014684  
 Fac Type (CDLE): Non-Retail  
 FacCategory(CDLE): Commercial/Industrial  
 State (OPS): CO  
 City (CDLE): Littleton  
 Zip (CDLE): 80120  
 County (CDLE): Arapahoe

Data Source(s): Colorado Storage Tank Information System (COSTIS) (As of October, 2021); Colorado Department of Labor and Employment (CDLE); Oil & Public Safety(OPS) Regulated Storage Tanks

**Facility Information (CDLE)**

Count of Tank Tag: 0  
 No. Dispensers: 0

Accnt Holdr Name: Jiffy Lube International  
 Type: Non-Retail

Map Key	Number of Records	Direction	Distance (mi/ft)	Elev/Diff (ft)	Site	DB
---------	-------------------	-----------	------------------	----------------	------	----

Owner ID: OWNR-1123

**Owner Information (CDLE)**

<b>Contact Name:</b>	Jiffy Lube International	<b>Middle Init:</b>	
<b>First Name:</b>			
<b>Company Name:</b>	Jiffy Lube International		
<b>Last Name:</b>	Jiffy Lube International		
<b>Address:</b>	PO Box 2967, Houston, TX 77252		
<b>Comment:</b>			

**UST Tanks (COSTIS) (As of October 2021)**

<b>Tank ID:</b>	24919	<b>Owner ID:</b>	1123
<b>Tank Tag:</b>	'9406-2	<b>Tank Owner:</b>	
<b>Tank Type Desc:</b>	UST	<b>County:</b>	Arapahoe
<b>Tank Count:</b>	46668	<b>Product Name:</b>	Other
<b>Capacity:</b>	2000		
<b>Facility Owner:</b>	Jiffy Lube International		
<b>Facility Name Address:</b>	Jiffy Lube #431 5115 S Santa Fe Dr Littleton 80120		
<b>Tank ID:</b>	24918	<b>Owner ID:</b>	1123
<b>Tank Tag:</b>	'9406-1	<b>Tank Owner:</b>	
<b>Tank Type Desc:</b>	UST	<b>County:</b>	Arapahoe
<b>Tank Count:</b>	46668	<b>Product Name:</b>	Other
<b>Capacity:</b>	2000		
<b>Facility Owner:</b>	Jiffy Lube International		
<b>Facility Name Address:</b>	Jiffy Lube #431 5115 S Santa Fe Dr Littleton 80120		
<b>Tank ID:</b>	24920	<b>Owner ID:</b>	1123
<b>Tank Tag:</b>	'9406-3	<b>Tank Owner:</b>	
<b>Tank Type Desc:</b>	UST	<b>County:</b>	Arapahoe
<b>Tank Count:</b>	46668	<b>Product Name:</b>	Used Oil (Waste Oil)
<b>Capacity:</b>	2000		
<b>Facility Owner:</b>	Jiffy Lube International		
<b>Facility Name Address:</b>	Jiffy Lube #431 5115 S Santa Fe Dr Littleton 80120		

**UST Tanks 1 (CDLE)**

<b>Tank Tag:</b>	9406-3	<b>Overfill Preven:</b>	
<b>Tank Type:</b>	UST	<b>Product Type/Name:</b>	Used Oil (Waste Oil)
<b>Tank Status:</b>	Permanently Closed	<b>Piping Wall Type:</b>	None
<b>Capacity:</b>	2000	<b>Tank Wall Type:</b>	
<b>Install Date:</b>	12/3/1986	<b>Piping System:</b>	
<b>Date Closed:</b>	11/18/1997	<b>Piping Type:</b>	UG: Underground
<b>Tank Material:</b>	Asphalt Coated or Bare Steel		
<b>Piping Material:</b>	Galvanized Steel		

**UST Tanks 2 (CDLE)**

<b>Closure Meth ID:</b>		<b>No Fee:</b>	No
<b>Unregulated:</b>	FALSE	<b>Anch Method Desc:</b>	
<b>Last Used Date:</b>	10/22/1997	<b>Pipe Reld Meth1 ID:</b>	
<b>Del Prohib Date:</b>		<b>Pipe Reldet Date:</b>	
<b>Spill Protected:</b>		<b>Backfill Mat Desc:</b>	
<b>Spl Container Size:</b>		<b>Bfill DrtCvr Amt:</b>	
<b>Spl Protection Dt:</b>		<b>Manifold:</b>	No
<b>Spl Container Mfg:</b>		<b>Registration Date:</b>	
<b>Spl Container Mdel:</b>		<b>Compartment:</b>	FALSE
<b>Tank Reld Meth1 ID:</b>		<b>Cpmet:</b>	No
<b>Tank Lining Date:</b>		<b>Invault:</b>	FALSE
<b>CP Test Date:</b>			

Map Key	Number of Records	Direction	Distance (mi/ft)	Elev/Diff (ft)	Site	DB
---------	-------------------	-----------	------------------	----------------	------	----

**UST Tanks 1 (CDLE)**

<b>Tank Tag:</b>	9406-2	<b>Overfill Preven:</b>	
<b>Tank Type:</b>	UST	<b>Product Type/Name:</b>	Other
<b>Tank Status:</b>	Permanently Closed	<b>Piping Wall Type:</b>	None
<b>Capacity:</b>	2000	<b>Tank Wall Type:</b>	
<b>Install Date:</b>	12/3/1986	<b>Piping System:</b>	
<b>Date Closed:</b>	11/18/1997	<b>Piping Type:</b>	UG: Underground
<b>Tank Material:</b>	Asphalt Coated or Bare Steel		
<b>Piping Material:</b>	Galvanized Steel		

**UST Tanks 2 (CDLE)**

<b>Closure Meth ID:</b>		<b>No Fee:</b>	No
<b>Unregulated:</b>	FALSE	<b>Anch Method Desc:</b>	
<b>Last Used Date:</b>	10/22/1997	<b>Pipe Reld Meth1 ID:</b>	
<b>Del Prohib Date:</b>		<b>Pipe Reldet Date:</b>	
<b>Spill Protected:</b>		<b>Backfill Mat Desc:</b>	
<b>Spl Container Size:</b>		<b>Bfill DrtCvr Amt:</b>	
<b>Spl Protection Dt:</b>		<b>Manifold:</b>	No
<b>Spl Container Mfg:</b>		<b>Registration Date:</b>	
<b>Spl Container Mdel:</b>		<b>Compartment:</b>	FALSE
<b>Tank Reld Meth1 ID:</b>		<b>Cpmet:</b>	No
<b>Tank Lining Date:</b>		<b>Invault:</b>	FALSE
<b>CP Test Date:</b>			

**UST Tanks 1 (CDLE)**

<b>Tank Tag:</b>	9406-1	<b>Overfill Preven:</b>	
<b>Tank Type:</b>	UST	<b>Product Type/Name:</b>	Other
<b>Tank Status:</b>	Permanently Closed	<b>Piping Wall Type:</b>	None
<b>Capacity:</b>	2000	<b>Tank Wall Type:</b>	
<b>Install Date:</b>	12/3/1986	<b>Piping System:</b>	
<b>Date Closed:</b>	11/18/1997	<b>Piping Type:</b>	UG: Underground
<b>Tank Material:</b>	Asphalt Coated or Bare Steel		
<b>Piping Material:</b>	Galvanized Steel		

**UST Tanks 2 (CDLE)**

<b>Closure Meth ID:</b>		<b>No Fee:</b>	No
<b>Unregulated:</b>	FALSE	<b>Anch Method Desc:</b>	
<b>Last Used Date:</b>	10/22/1997	<b>Pipe Reld Meth1 ID:</b>	
<b>Del Prohib Date:</b>		<b>Pipe Reldet Date:</b>	
<b>Spill Protected:</b>		<b>Backfill Mat Desc:</b>	
<b>Spl Container Size:</b>		<b>Bfill DrtCvr Amt:</b>	
<b>Spl Protection Dt:</b>		<b>Manifold:</b>	No
<b>Spl Container Mfg:</b>		<b>Registration Date:</b>	
<b>Spl Container Mdel:</b>		<b>Compartment:</b>	FALSE
<b>Tank Reld Meth1 ID:</b>		<b>Cpmet:</b>	No
<b>Tank Lining Date:</b>		<b>Invault:</b>	FALSE
<b>CP Test Date:</b>			

**Oil & Public Safety Regulated Storage Tanks (COSTIS)**

<b>Tank Tag:</b>	9406-1	<b>Leak Detector Type:</b>	
<b>Tank Status:</b>	Permanently Closed	<b>Capacity Gallons :</b>	2000
<b>Tank Type:</b>	UST	<b>Product:</b>	Other
<b>Tank Name:</b>	TNK-020165	<b>Piping Type:</b>	UG: Underground
<b>Installation Date:</b>	12/3/1986	<b>Piping System:</b>	
<b>Closure Date:</b>	11/18/1997	<b>Piping Material:</b>	Galvanized Steel
<b>Tank Material:</b>	Asphalt Coated or Bare Steel	<b>Piping Wall Type:</b>	None
<b>Tank Wall Type:</b>		<b>Address:</b>	5115 S Santa Fe Dr
<b>Facility Name:</b>	Jiffy Lube #431	<b>City:</b>	Littleton
<b>Facility Type:</b>	Non-Retail	<b>County:</b>	Arapahoe

Map Key	Number of Records	Direction	Distance (mi/ft)	Elev/Diff (ft)	Site	DB
---------	-------------------	-----------	------------------	----------------	------	----

**Facility Category:** Commercial/Industrial **ZIP Code:** 80120  
**Overfill Preven:**  
**Tank Corsn Protection Meth:**  
**Tank Rel Detn Mthd Primary:**  
**Tank Rel Detn Mthd Secondary:**  
**Piping Corsn Protection (PCP):**  
**PCP at Tank:**  
**PCP at Dispenser:**  
**Piping Rel Detn Mthd Primary:**  
**Piping Rel Detn Mthd Secondary:**

<b>Tank Tag:</b>	9406-2	<b>Leak Detector Type:</b>	
<b>Tank Status:</b>	Permanently Closed	<b>Capacity Gallons :</b>	2000
<b>Tank Type:</b>	UST	<b>Product:</b>	Other
<b>Tank Name:</b>	TNK-020166	<b>Piping Type:</b>	UG: Underground
<b>Installation Date:</b>	12/3/1986	<b>Piping System:</b>	
<b>Closure Date:</b>	11/18/1997	<b>Piping Material:</b>	Galvanized Steel
<b>Tank Material:</b>	Asphalt Coated or Bare Steel	<b>Piping Wall Type:</b>	None
<b>Tank Wall Type:</b>		<b>Address:</b>	5115 S Santa Fe Dr
<b>Facility Name:</b>	Jiffy Lube #431	<b>City:</b>	Littleton
<b>Facility Type:</b>	Non-Retail	<b>County:</b>	Arapahoe
<b>Facility Category:</b>	Commercial/Industrial	<b>ZIP Code:</b>	80120

**Overfill Preven:**  
**Tank Corsn Protection Meth:**  
**Tank Rel Detn Mthd Primary:**  
**Tank Rel Detn Mthd Secondary:**  
**Piping Corsn Protection (PCP):**  
**PCP at Tank:**  
**PCP at Dispenser:**  
**Piping Rel Detn Mthd Primary:**  
**Piping Rel Detn Mthd Secondary:**

<b>Tank Tag:</b>	9406-3	<b>Leak Detector Type:</b>	
<b>Tank Status:</b>	Permanently Closed	<b>Capacity Gallons :</b>	2000
<b>Tank Type:</b>	UST	<b>Product:</b>	Used Oil (Waste Oil)
<b>Tank Name:</b>	TNK-020167	<b>Piping Type:</b>	UG: Underground
<b>Installation Date:</b>	12/3/1986	<b>Piping System:</b>	
<b>Closure Date:</b>	11/18/1997	<b>Piping Material:</b>	Galvanized Steel
<b>Tank Material:</b>	Asphalt Coated or Bare Steel	<b>Piping Wall Type:</b>	None
<b>Tank Wall Type:</b>		<b>Address:</b>	5115 S Santa Fe Dr
<b>Facility Name:</b>	Jiffy Lube #431	<b>City:</b>	Littleton
<b>Facility Type:</b>	Non-Retail	<b>County:</b>	Arapahoe
<b>Facility Category:</b>	Commercial/Industrial	<b>ZIP Code:</b>	80120

**Overfill Preven:**  
**Tank Corsn Protection Meth:**  
**Tank Rel Detn Mthd Primary:**  
**Tank Rel Detn Mthd Secondary:**  
**Piping Corsn Protection (PCP):**  
**PCP at Tank:**  
**PCP at Dispenser:**  
**Piping Rel Detn Mthd Primary:**  
**Piping Rel Detn Mthd Secondary:**

**UST Owner (COSTIS) (As of October 2021)**

<b>Owner ID:</b>	1123	<b>Address1:</b>	PO Box 2967
<b>First Name:</b>		<b>City:</b>	Houston
<b>Middle Init:</b>		<b>State:</b>	TX
<b>Last Name:</b>	Jiffy Lube International	<b>County:</b>	Harris
<b>Full Name:</b>	Jiffy Lube International;	<b>Zip Code:</b>	77252

**Oil & Public Safety Regulated Storage Tank Details**

**No of Tanks:** 0

Map Key	Number of Records	Direction	Distance (mi/ft)	Elev/Diff (ft)	Site	DB
---------	-------------------	-----------	------------------	----------------	------	----

**Facility Contact Details (CDLE)**

<b>Contact ID:</b>	0033h00000mtc9t	<b>Role:</b>	Facility Owner
<b>Costis ID:</b>	FACOWN-9406-1392-Oct 23 1997 12:00AM	<b>Fac Contact Name:</b>	FCON-029842
<b>Active:</b>	TRUE	<b>Contact Last Name:</b>	Jiffy Lube International

<a href="#">102</a>	3 of 3	N	0.05 / 241.17	5,318.21 / -29	Jiffy Lube #431 5115 S Santa Fe Dr Littleton 80120 CO	LST
---------------------	--------	---	---------------	----------------	---	-----

<b>Facility ID:</b>	9406	<b>Fac Name(CDLE):</b>	Jiffy Lube #431
<b>Event ID:</b>		<b>Address(CDLE):</b>	5115 S Santa Fe Dr
<b>Facility Name(OPS):</b>	Jiffy Lube #431	<b>Fac Type(CDLE):</b>	Non-Retail
<b>Facility Type(OPS):</b>	Non-Retail	<b>Fac Category(CDLE):</b>	Commercial/Industrial
<b>Fac Category(OPS):</b>	Commercial/Industrial	<b>City(CDLE):</b>	Littleton
<b>Address(OPS):</b>	5115 S Santa Fe Dr	<b>Zip(CDLE):</b>	80120
<b>City(OPS):</b>	Littleton	<b>County(CDLE):</b>	Arapahoe
<b>Zip Code(OPS):</b>	80120	<b>State(CDLE):</b>	
<b>County(OPS):</b>	Arapahoe	<b>Latitude(CDLE):</b>	39.623747
<b>State(OPS):</b>	CO	<b>Longitude(CDLE):</b>	-105.014684
<b>Lat Long(OPS):</b>	39.623747, -105.014684		
<b>Fac Name(COSTIS):</b>	Jiffy Lube #431		
<b>Address (COSTIS):</b>	5115 S Santa Fe Dr Littleton 80120		
<b>County (COSTIS):</b>	Arapahoe		
<b>Original Source:</b>	Colorado Storage Tank Information System (COSTIS) (As of October, 2021); Colorado Department of Labor and Employment (CDLE); Oil & Public Safety(OPS) Regulated Storage Tanks; OPS Petroleum Release Events in Colorado - Petroleum Release Events		
<b>Owner ID:</b>	1123		
<b>Owner Name:</b>	Jiffy Lube International;		

**Events (CDLE)**

<b>Event ID:</b>	6120	<b>Proj. Closure Date:</b>	
<b>Alt Event ID:</b>		<b>Category:</b>	
<b>Status:</b>	Closed	<b>Sardonyx ID:</b>	
<b>UST Tank Count:</b>	3	<b>MTBE Classifica:</b>	
<b>AST Tank Count:</b>	0	<b>Sum of Reimbur Amt:</b>	
<b>Source of Release:</b>		<b>Reviewer Full Name:</b>	Craig Workman
<b>Cause of Release:</b>		<b>Logged On:</b>	12/22/1997
<b>Confirm Rel Dt:</b>		<b>Logged By:</b>	
<b>Site Name:</b>	Jiffy Lube #431		
<b>Loc Addr:</b>			
<b>Loc Addr2:</b>			
<b>Loc Addr3:</b>			
<b>Aka Name:</b>			
<b>Aka Loc Addr:</b>			

**Facility (CDLE)**

<b>Owner Costis ID:</b>	OWNR-1123	<b>Type:</b>	Non-Retail
<b>No of Active Tanks:</b>	0	<b>Facility Owner:</b>	Jiffy Lube International
<b>No of Metred Prod:</b>	0		

**Events (COSTIS) (As of October 2021)**

<b>Event ID:</b>	6120	<b>Log Date:</b>	12/22/1997
<b>Process Status Name:</b>	Closed		
<b>Site Name:</b>	Jiffy Lube		
<b>Facility Name:</b>			
<b>Address:</b>	5115 S Santa Fe Dr Littleton CO 80120		
<b>Loc Address:</b>	5115 S Santa Fe Dr Littleton 80120		



Map Key	Number of Records	Direction	Distance (mi/ft)	Elev/Diff (ft)	Site	DB
---------	-------------------	-----------	------------------	----------------	------	----

Loc City: Littleton  
 Loc County: Arapahoe

**OPS Regulated Storage Tanks**

No of Tanks: 0

**OPS Petroleum Release Events in Colorado - Petroleum Release Events**

<b>Event ID:</b>	6120	<b>Phone:</b>	(303) 318-4357
<b>Release No:</b>	REL-007046	<b>City:</b>	Littleton
<b>Status:</b>	Closed	<b>Zip:</b>	80120
<b>Release Date:</b>		<b>State:</b>	CO
<b>Closure Date:</b>	5/1/1998	<b>County:</b>	Arapahoe
<b>NFA Type:</b>	Pre-RBCA	<b>Latitude:</b>	39.623747
<b>Release Cause:</b>		<b>Longitude:</b>	-105.014684
<b>Reimbursement Total:</b>		<b>Latitude Longitude:</b>	39.623747, -105.014684
<b>Contact:</b>	Craig Workman		
<b>Release Source:</b>			
<b>Site Name:</b>	Jiffy Lube #431		
<b>Address:</b>	5115 S Santa Fe Dr		
<b>Email:</b>	cdle_ops_public_record_center@state.co.us		
<b>Link :</b>	https://socgov18.force.com/s/release/a183h000003KX5c		

<a href="#">103</a>	1 of 2	WSW	0.05 / 242.69	5,336.18 / -11	Riverfront Festival Center 5701 S Santa Fe Littleton 80120 CO	UST
---------------------	--------	-----	---------------	----------------	---	-----

<b>Facility ID:</b>	12051	<b>Fac Name (COSTIS):</b>	Riverfront Festival Center
<b>FacilityName(OPS):</b>	Riverfront Festival Center	<b>Address (COSTIS):</b>	5701 S Santa Fe Littleton 80120
<b>FacilityType(OPS):</b>	Non-Retail	<b>County (COSTIS):</b>	Arapahoe
<b>Fac Category (OPS):</b>	Other	<b>Latitude (CDLE):</b>	39.611949
<b>Address (OPS):</b>	5701 S Santa Fe	<b>Longitude (CDLE):</b>	-105.022816
<b>City (OPS):</b>	Littleton	<b>Fac Type (CDLE):</b>	Non-Retail
<b>Zip Code (OPS):</b>	80120	<b>FacCategory(CDLE):</b>	Other
<b>County (OPS):</b>	Arapahoe	<b>State (OPS):</b>	CO
<b>LatLong (OPS):</b>	39.611949, -105.022816	<b>City (CDLE):</b>	Littleton
<b>FacName (CDLE):</b>	Riverfront Festival Center	<b>Zip (CDLE):</b>	80120
<b>Address (CDLE):</b>	5701 S Santa Fe	<b>County (CDLE):</b>	Arapahoe
<b>State (CDLE):</b>			
<b>Data Source(s):</b>	Colorado Storage Tank Information System (COSTIS) (As of October, 2021); Colorado Department of Labor and Employment (CDLE); Oil & Public Safety(OPS) Regulated Storage Tanks		

**Facility Information (CDLE)**

<b>Count of Tank Tag:</b>	0	<b>Accnt Holdr Name:</b>	Texaco Refining & Marketing Inc
<b>No. Dispensers:</b>	0	<b>Type:</b>	Non-Retail
<b>Owner ID:</b>	OWNR-7862		

**Owner Information (CDLE)**

<b>Contact Name:</b>	Texaco Refining & Marketing Inc	<b>Middle Init:</b>	
<b>First Name:</b>			
<b>Company Name:</b>	Texaco Refining & Marketing Inc		
<b>Last Name:</b>	Texaco Refining & Marketing Inc		
<b>Address:</b>	1437 S Boulder, Tulsa, OK 74119		
<b>Comment:</b>			

**UST Tanks (COSTIS) (As of October 2021)**

<b>Tank ID:</b>	49041	<b>Owner ID:</b>	7862
<b>Tank Tag:</b>	'12051-1	<b>Tank Owner:</b>	

Map Key	Number of Records	Direction	Distance (mi/ft)	Elev/Diff (ft)	Site	DB
<b>Tank Type Desc:</b> UST						
<b>Tank Count:</b> 46668		<b>County:</b> Arapahoe			<b>Product Name:</b> Other	
<b>Capacity:</b> 1500		<b>Facility Owner:</b> Texaco Refining & Marketing Inc				
<b>Facility Name Address:</b>		Riverfront Festival Center 5701 S Santa Fe Littleton 80120				
<b>UST Tanks 1 (CDLE)</b>						
<b>Tank Tag:</b> 12051-1		<b>Overfill Preven:</b>			<b>Product Type/Name:</b> Other	
<b>Tank Type:</b> UST		<b>Piping Wall Type:</b>			<b>Tank Wall Type:</b>	
<b>Tank Status:</b> Other		<b>Piping System:</b>			<b>Piping Type:</b>	
<b>Capacity:</b> 1500		<b>Tank Material:</b> ST: Cathodically Protected Steel				
<b>Install Date:</b>		<b>Piping Material:</b> Other				
<b>Date Closed:</b>						
<b>UST Tanks 2 (CDLE)</b>						
<b>Closure Meth ID:</b>		<b>No Fee:</b> Yes			<b>Anch Method Desc:</b>	
<b>Unregulated:</b> FALSE		<b>Pipe Reld Meth1 ID:</b>			<b>Pipe Reldet Date:</b>	
<b>Last Used Date:</b>		<b>Backfill Mat Desc:</b>			<b>Bfill DrtCvr Amt:</b> 0	
<b>Del Prohib Date:</b>		<b>Manifold:</b> No			<b>Registration Date:</b>	
<b>Spill Protected:</b>		<b>Registration Date:</b>			<b>Compartment:</b> FALSE	
<b>Spl Container Size:</b> 0		<b>Compartment:</b>			<b>Cpmet:</b> No	
<b>Spl Protection Dt:</b>		<b>Invault:</b> FALSE				
<b>Spl Container Mfg:</b>						
<b>Spl Container Mdel:</b>						
<b>Tank Reld Meth1 ID:</b>						
<b>Tank Lining Date:</b>						
<b>CP Test Date:</b>						
<b>UST Owner (COSTIS) (As of October 2021)</b>						
<b>Owner ID:</b> 7862		<b>Address1:</b> 1437 S Boulder			<b>City:</b> Tulsa	
<b>First Name:</b>		<b>State:</b> OK			<b>County:</b> Tulsa	
<b>Middle Init:</b>		<b>County:</b> Tulsa			<b>Zip Code:</b> 74119	
<b>Last Name:</b> Texaco Refining & Marketing Inc						
<b>Full Name:</b> Texaco Refining & Marketing Inc;						
<b>Oil &amp; Public Safety Regulated Storage Tank Details</b>						
<b>No of Tanks:</b> 0						
<b>Facility Contact Details (CDLE)</b>						
<b>Contact ID:</b> 0033h00000mtdZb		<b>Role:</b> Facility Owner			<b>Fac Contact Name:</b> FCON-033561	
<b>Costis ID:</b> FACOWN-12051-6567-Jul 16 1997 12:00AM		<b>Fac Contact Name:</b>			<b>Contact Last Name:</b> Texaco Refining & Marketing Inc	
<b>Active:</b> TRUE						

[103](#) 2 of 2 WSW 0.05 / 242.69 5,336.18 / -11 **DISH NETWORK - RIVERFRONT 5701 S SANTA FE DR LITTLETON CO 80120-1813** [AIR PERMITS](#)

<b>APCD Site ID:</b> 005-1572		<b>Sip Status Co:</b> FALSE			<b>Sip Status O3:</b> FALSE	
<b>Site ID:</b> 1572		<b>Site Cont Company:</b>			<b>Descriptn Category:</b> PC	
<b>Fed Facility ID:</b> 16159811		<b>Site First Name:</b> CORD			<b>Site Full Name:</b> CORD HARSHBARGER	
<b>County:</b> ARAPAHOE		<b>Site Last Name:</b> HARSHBARGER			<b>Site Title:</b>	
<b>Addr County Name:</b> ARAPAHOE						
<b>Address Type:</b> STREET						
<b>Air Program:</b> SM						
<b>Air Acid Precip:</b>						

Map Key	Number of Records	Direction	Distance (mi/ft)	Elev/Diff (ft)	Site	DB
<b>Class Apen Exempt:</b>					<b>Site Phone:</b>	(303)961-1953
<b>Class CFC:</b>					<b>Site Fax:</b>	(303)795-8213
<b>Class Condensate :</b>					<b>No Employees:</b>	0.0
<b>Class Fesop:</b>					<b>Site Geocode Date:</b>	25-Oct-2011 12:54:42
<b>Class Mact:</b>					<b>Pt Lin Are:</b>	P
<b>Class Neshap:</b>					<b>Src Scale:</b>	2
<b>Class Non Fed Rpt:</b>					<b>Verification:</b>	
<b>NSPS Federal:</b>					<b>NAICS Prime:</b>	516210
<b>Class NSPS State:</b>					<b>NAICS Second:</b>	
<b>Class NSR:</b>					<b>Sic Prime:</b>	4841
<b>Class PSD:</b>					<b>Sic Second:</b>	
<b>Sip Fed Jd:</b>					<b>Site Operat Stat:</b>	O
<b>Class Sip Federal:</b>	SM				<b>Owner Cust:</b>	9920107692
<b>Air Title:</b>	SM				<b>Method Code:</b>	I2
<b>Class Tribal:</b>					<b>Site Lat:</b>	393644.3672
<b>CMS Category:</b>					<b>Site Long:</b>	1050122.4847
<b>CMS Frequency:</b>	0				<b>UTM Horiz:</b>	498.033
<b>Cpts Bogus Ind:</b>	FALSE				<b>UTM Vert:</b>	4384.73
<b>Govt Fac Classifi:</b>	0				<b>UTM Zone:</b>	13.0
<b>Hap Classifi:</b>	N/A				<b>Vert Dat:</b>	1
<b>NAA NSR Classifi:</b>	N/A				<b>Vert Meas:</b>	1621.6
<b>Op Classification:</b>	Syn. Minor				<b>Vert Meas Acc:</b>	8.0
<b>Property Area:</b>	0.0				<b>Vert Meth Coll:</b>	OT
<b>PSD Classifi:</b>	N/A				<b>Site Horiz Dat:</b>	2
<b>City FIPS Code:</b>	45255				<b>Acc Units:</b>	METERS
<b>State FIPS:</b>	08				<b>Accuracy:</b>	50.0
<b>County FIPS:</b>	005				<b>Date Coll:</b>	25-Oct-2011 12:54:42
<b>Addr County FIPS:</b>	005					
<b>Permit App:</b>		DISH NETWORK - RIVERFRONT				
<b>SIC Sec Desc:</b>						
<b>Site Email:</b>		CORD.HARSHBARGER@DISHNETWORK.COM				
<b>SIC Pri Desc:</b>		COMMUNICATIONS - Cable and Other Pay Television Services				
<b>Site Description:</b>		BACKUP GENERATOR & PEAK RESPONSE				
<b>Site LL Description:</b>		Elevation source: National Elevaton Dataset 1/3 Arc Second				
<b>Sip Prog1:</b>	OZONE				<b>Sip Prog3 Area:</b>	
<b>Sip Prog1 Area:</b>	N2081				<b>Sip Prog4:</b>	
<b>Sip Prog2:</b>	CO				<b>Sip Prog4 Area:</b>	
<b>Sip Prog2 Area:</b>	N2081				<b>Sip Prog5:</b>	
<b>Sip Prog3:</b>						
<b>Site Owner</b>						
<b>Owner Bill Cycle:</b>	3				<b>Mail Fax:</b>	
<b>Owner Description:</b>	Cable TV				<b>Mail Full Name:</b>	Terry Williams
<b>Mail Addr 1:</b>	9601 S Meridian Blvd				<b>Mail First Name:</b>	Terry
<b>Mail Addr 2:</b>					<b>Mail Last Name:</b>	Williams
<b>Mail Type:</b>	STREET				<b>Mail Phone:</b>	(303)356-1091
<b>Mail City:</b>	ENGLEWOOD				<b>Mail Province:</b>	
<b>Mail City Cd:</b>	24785				<b>Mail State:</b>	08
<b>Mail Company:</b>					<b>Mail Title:</b>	
<b>Mail Country Cd:</b>	US				<b>Mail Zip:</b>	80112
<b>Owner Name:</b>		Dish Network				
<b>Owner Mail Email:</b>		terry-williams@dishnetwork.com				
<b>Site Pollutant</b>						
<b>Site ID:</b>	1572				<b>Pk Co:</b>	
<b>State FIPS:</b>	08				<b>Pk Co Mc:</b>	Z
<b>County FIPS:</b>	005				<b>Pk Co Re:</b>	
<b>Data Year:</b>	2015				<b>Pk Co Re Mc:</b>	Z
<b>Inventory Year:</b>	2023				<b>Pk Co Re Units:</b>	PD
<b>Inventory Year 2:</b>	23				<b>Pk Co Unc:</b>	
<b>Pollutant Code:</b>	VOC				<b>Pk Co Units:</b>	PD
<b>Is Colorado Hap:</b>	FALSE				<b>Pk O3:</b>	
<b>Is Criteria:</b>	TRUE				<b>Pk O3 Mc:</b>	Z
<b>Is EPCRA Only:</b>	FALSE				<b>Pk O3 Re:</b>	

Map Key	Number of Records	Direction	Distance (mi/ft)	Elev/Diff (ft)	Site	DB
<b>Is Hap:</b>	FALSE				<b>Pk O3 Re Mc:</b>	Z
<b>NEI Pollutant ID:</b>	VOC				<b>Pk O3 Re Units:</b>	PD
<b>Ozone Depleting:</b>	FALSE				<b>Pk O3 Unc:</b>	
<b>Estim:</b>	0.3				<b>Pk O3 Units:</b>	PD
<b>Estim Mc:</b>	Z				<b>EMIS Pot:</b>	
<b>Estim Unc:</b>	0.3				<b>Pot Mc:</b>	
<b>Estim Units:</b>	TY				<b>Pot Unc:</b>	
<b>Limit1:</b>					<b>Pot Unc Mc:</b>	
<b>Limit1 Mc:</b>					<b>Pot Unc Units:</b>	
<b>Limit1 Units:</b>					<b>Pot Units:</b>	
<b>Limit2:</b>					<b>Re Estim:</b>	0.0
<b>Limit2 Mc:</b>					<b>Re Estim Mc:</b>	Z
<b>Limit2 Units:</b>					<b>Re ESTIM Units:</b>	TY
<b>Pollutant Name:</b>	VOLATILE ORGANIC COMPOUNDS					

**Site Pollutant**

<b>Site ID:</b>	1572				<b>Pk Co:</b>	
<b>State FIPS:</b>	08				<b>Pk Co Mc:</b>	Z
<b>County FIPS:</b>	005				<b>Pk Co Re:</b>	
<b>Data Year:</b>	2015				<b>Pk Co Re Mc:</b>	Z
<b>Inventory Year:</b>	2023				<b>Pk Co Re Units:</b>	PD
<b>Inventory Year 2:</b>	23				<b>Pk Co Unc:</b>	
<b>Pollutant Code:</b>	CO				<b>Pk Co Units:</b>	PD
<b>Is Colorado Hap:</b>	FALSE				<b>Pk O3:</b>	
<b>Is Criteria:</b>	TRUE				<b>Pk O3 Mc:</b>	Z
<b>Is EPCRA Only:</b>	FALSE				<b>Pk O3 Re:</b>	
<b>Is Hap:</b>	FALSE				<b>Pk O3 Re Mc:</b>	Z
<b>NEI Pollutant ID:</b>	CO				<b>Pk O3 Re Units:</b>	PD
<b>Ozone Depleting:</b>	FALSE				<b>Pk O3 Unc:</b>	
<b>Estim:</b>	2.50008				<b>Pk O3 Units:</b>	PD
<b>Estim Mc:</b>	Z				<b>EMIS Pot:</b>	
<b>Estim Unc:</b>	2.50008				<b>Pot Mc:</b>	
<b>Estim Units:</b>	TY				<b>Pot Unc:</b>	
<b>Limit1:</b>					<b>Pot Unc Mc:</b>	
<b>Limit1 Mc:</b>					<b>Pot Unc Units:</b>	
<b>Limit1 Units:</b>					<b>Pot Units:</b>	
<b>Limit2:</b>					<b>Re Estim:</b>	0.0
<b>Limit2 Mc:</b>					<b>Re Estim Mc:</b>	Z
<b>Limit2 Units:</b>					<b>Re ESTIM Units:</b>	TY
<b>Pollutant Name:</b>	CARBON MONOXIDE					

**Site Pollutant**

<b>Site ID:</b>	1572				<b>Pk Co:</b>	
<b>State FIPS:</b>	08				<b>Pk Co Mc:</b>	Z
<b>County FIPS:</b>	005				<b>Pk Co Re:</b>	
<b>Data Year:</b>	2015				<b>Pk Co Re Mc:</b>	Z
<b>Inventory Year:</b>	2023				<b>Pk Co Re Units:</b>	PD
<b>Inventory Year 2:</b>	23				<b>Pk Co Unc:</b>	
<b>Pollutant Code:</b>	PT				<b>Pk Co Units:</b>	PD
<b>Is Colorado Hap:</b>	FALSE				<b>Pk O3:</b>	
<b>Is Criteria:</b>	TRUE				<b>Pk O3 Mc:</b>	Z
<b>Is EPCRA Only:</b>	FALSE				<b>Pk O3 Re:</b>	
<b>Is Hap:</b>	FALSE				<b>Pk O3 Re Mc:</b>	Z
<b>NEI Pollutant ID:</b>					<b>Pk O3 Re Units:</b>	PD
<b>Ozone Depleting:</b>	FALSE				<b>Pk O3 Unc:</b>	
<b>Estim:</b>	0.3				<b>Pk O3 Units:</b>	PD
<b>Estim Mc:</b>	Z				<b>EMIS Pot:</b>	
<b>Estim Unc:</b>	0.3				<b>Pot Mc:</b>	
<b>Estim Units:</b>	TY				<b>Pot Unc:</b>	
<b>Limit1:</b>					<b>Pot Unc Mc:</b>	
<b>Limit1 Mc:</b>					<b>Pot Unc Units:</b>	
<b>Limit1 Units:</b>					<b>Pot Units:</b>	
<b>Limit2:</b>					<b>Re Estim:</b>	0.0
<b>Limit2 Mc:</b>					<b>Re Estim Mc:</b>	Z
<b>Limit2 Units:</b>					<b>Re ESTIM Units:</b>	TY

Pollutant Name: TOTAL PARTICULATE MATTER

Site Pollutant

Site ID:	1572	Pk Co:	
State FIPS:	08	Pk Co Mc:	Z
County FIPS:	005	Pk Co Re:	
Data Year:	2015	Pk Co Re Mc:	Z
Inventory Year:	2023	Pk Co Re Units:	PD
Inventory Year 2:	23	Pk Co Unc:	
Pollutant Code:	PM2.5	Pk Co Units:	PD
Is Colorado Hap:	FALSE	Pk O3:	
Is Criteria:	TRUE	Pk O3 Mc:	Z
Is EPCRA Only:	FALSE	Pk O3 Re:	
Is Hap:	FALSE	Pk O3 Re Mc:	Z
NEI Pollutant ID:	PM25-PRI	Pk O3 Re Units:	PD
Ozone Depleting:	FALSE	Pk O3 Unc:	
Estim:	0.3	Pk O3 Units:	PD
Estim Mc:	Z	EMIS Pot:	
Estim Unc:	0.3	Pot Mc:	
Estim Units:	TY	Pot Unc:	
Limit1:		Pot Unc Mc:	
Limit1 Mc:		Pot Unc Units:	
Limit1 Units:		Pot Units:	
Limit2:		Re Estim:	0.0
Limit2 Mc:		Re Estim Mc:	Z
Limit2 Units:		Re ESTIM Units:	TY
Pollutant Name:	PARTICULATE MATTER < 2.5 UM		

Site Pollutant

Site ID:	1572	Pk Co:	
State FIPS:	08	Pk Co Mc:	Z
County FIPS:	005	Pk Co Re:	
Data Year:	2015	Pk Co Re Mc:	Z
Inventory Year:	2023	Pk Co Re Units:	PD
Inventory Year 2:	23	Pk Co Unc:	
Pollutant Code:	NOX	Pk Co Units:	PD
Is Colorado Hap:	FALSE	Pk O3:	
Is Criteria:	TRUE	Pk O3 Mc:	Z
Is EPCRA Only:	FALSE	Pk O3 Re:	
Is Hap:	FALSE	Pk O3 Re Mc:	Z
NEI Pollutant ID:	NOX	Pk O3 Re Units:	PD
Ozone Depleting:	FALSE	Pk O3 Unc:	
Estim:	9.50004	Pk O3 Units:	PD
Estim Mc:	Z	EMIS Pot:	
Estim Unc:	9.50004	Pot Mc:	
Estim Units:	TY	Pot Unc:	
Limit1:		Pot Unc Mc:	
Limit1 Mc:		Pot Unc Units:	
Limit1 Units:		Pot Units:	
Limit2:		Re Estim:	0.0
Limit2 Mc:		Re Estim Mc:	Z
Limit2 Units:		Re ESTIM Units:	TY
Pollutant Name:	NITROGEN OXIDES		

Site Pollutant

Site ID:	1572	Pk Co:	
State FIPS:	08	Pk Co Mc:	Z
County FIPS:	005	Pk Co Re:	
Data Year:	2015	Pk Co Re Mc:	Z
Inventory Year:	2023	Pk Co Re Units:	PD
Inventory Year 2:	23	Pk Co Unc:	
Pollutant Code:	PM10	Pk Co Units:	PD

Map Key	Number of Records	Direction	Distance (mi/ft)	Elev/Diff (ft)	Site	DB
<i>Is Colorado Hap:</i>	FALSE				<i>Pk O3:</i>	
<i>Is Criteria:</i>	TRUE				<i>Pk O3 Mc:</i>	Z
<i>Is EPCRA Only:</i>	FALSE				<i>Pk O3 Re:</i>	
<i>Is Hap:</i>	FALSE				<i>Pk O3 Re Mc:</i>	Z
<i>NEI Pollutant ID:</i>	PM10-PRI				<i>Pk O3 Re Units:</i>	PD
<i>Ozone Depleting:</i>	FALSE				<i>Pk O3 Unc:</i>	
<i>Estim:</i>	0.3				<i>Pk O3 Units:</i>	PD
<i>Estim Mc:</i>	Z				<i>EMIS Pot:</i>	
<i>Estim Unc:</i>	0.3				<i>Pot Mc:</i>	
<i>Estim Units:</i>	TY				<i>Pot Unc:</i>	
<i>Limit1:</i>					<i>Pot Unc Mc:</i>	
<i>Limit1 Mc:</i>					<i>Pot Unc Units:</i>	
<i>Limit1 Units:</i>					<i>Pot Units:</i>	
<i>Limit2:</i>					<i>Re Estim:</i>	0.0
<i>Limit2 Mc:</i>					<i>Re Estim Mc:</i>	Z
<i>Limit2 Units:</i>					<i>Re ESTIM Units:</i>	TY
<i>Pollutant Name:</i>		PARTICULATE MATTER < 10 UM				

### Stack

<i>Site ID:</i>	1572				<i>Plume Height:</i>	0
<i>Stack ID:</i>	001				<i>Rough Terrain Ind:</i>	
<i>State FIPS:</i>	08				<i>Diameter:</i>	1.0
<i>County FIPS:</i>	005				<i>Diameter Meter:</i>	0.3
<i>Data Year:</i>	2015				<i>Geo Origin:</i>	plant
<i>Inventory Year:</i>	2023				<i>Height:</i>	15.0
<i>Inventory Year 2:</i>	23				<i>Height Meter:</i>	5.0
<i>Apcd Stack ID:</i>	005-1572-S001				<i>Horiz Dat:</i>	2
<i>Cem Recorder Flag:</i>					<i>Lining Code:</i>	
<i>Distance:</i>					<i>Acc Units:</i>	4
<i>Exit Gas Flow Rate:</i>	4593.0				<i>Accuracy:</i>	50.0
<i>Exit Gas Temp:</i>	862.0				<i>Method Code:</i>	I2
<i>Exit Gas Kelvin:</i>	734.0				<i>Pt Lin Area:</i>	P
<i>Gas Velocity:</i>	162.39999389648438				<i>Src Scale:</i>	2
<i>Gas Meters Sec:</i>	49.5				<i>Latitude:</i>	393644.3672
<i>Bldg Height:</i>	0				<i>Longitude:</i>	1050122.4847
<i>Bldg Length:</i>	0				<i>Type Code:</i>	V
<i>Bldg Width:</i>	0				<i>UTM Horiz:</i>	498.033
<i>Stack Height:</i>	0				<i>UTM Vert:</i>	4384.73
<i>NEI Em Rls Pt Typ:</i>	2				<i>Vert Meas:</i>	1621.6
<i>NEI Exit Gas Flow:</i>	76.0				<i>UTM Zone:</i>	13.0
<i>NEI Horiz Mc:</i>	019				<i>X Coord:</i>	-105.02291241666667
<i>NEI Ref Pt Code:</i>	105				<i>Y Coord:</i>	39.61232422222222
<i>Emission Release Desc:</i>		VOLVO DIESEL GENERATOR				
<i>Description:</i>		Elevation source: National Elevator Dataset 1/3 Arc Second				
<i>Description Category:</i>		PC				
<i>Stack Type:</i>		A STACK WITH AN UNOBSTRUCTED OPENING DISCHARGING IN A VERTICAL DIRECTION				

### Stack Pollutant

<i>Site ID:</i>	1572				<i>Pk Co:</i>	
<i>Stack ID:</i>	001				<i>Pk Co Mc:</i>	Z
<i>State Fips:</i>	08				<i>Pk Co Re:</i>	
<i>County Fip:</i>	005				<i>Pk Co Re Mc:</i>	Z
<i>Data Year:</i>	2015				<i>Pk Co Re Units:</i>	PD
<i>Inventory Year:</i>	2023				<i>Pk Co Unc:</i>	
<i>Inventory Year 2:</i>	23				<i>Pk Co Units:</i>	PD
<i>Pollutant Code:</i>	NOX				<i>Pk O3:</i>	
<i>Is Colorado Hap:</i>	FALSE				<i>Pk O3 Mc:</i>	Z
<i>Is Criteria:</i>	TRUE				<i>Pk O3 Re:</i>	
<i>Is Epcra Only:</i>	FALSE				<i>Pk O3 Re Mc:</i>	Z
<i>Is Hap:</i>	FALSE				<i>Pk O3 Re Units:</i>	PD
<i>Ozone Depleting:</i>	FALSE				<i>Pk O3 Unc:</i>	
<i>Estim:</i>	9.50004				<i>Pk O3 Units:</i>	PD
<i>Estim Mc:</i>	Z				<i>Pot:</i>	
<i>Estim Unc:</i>	9.50004				<i>Pot Mc:</i>	
<i>Estim Units:</i>	TY				<i>Pot Unc:</i>	

Map Key	Number of Records	Direction	Distance (mi/ft)	Elev/Diff (ft)	Site	DB
Limit1:					Pot Unc Mc:	
Limit1 Mc:					Pot Unc Units:	
Limit1 Units:					Pot Units:	
Limit2:					Re Estim:	0.0
Limit2 Mc:					Re Estim Mc:	Z
Limit2 Units:					Re Estim Units:	TY
Pollutant Name:		NITROGEN OXIDES				
<b>Stack Pollutant</b>						
Site ID:	1572				Pk Co:	
Stack ID:	001				Pk Co Mc:	Z
State Fips:	08				Pk Co Re:	
County Fip:	005				Pk Co Re Mc:	Z
Data Year:	2015				Pk Co Re Units:	PD
Inventory Year:	2023				Pk Co Unc:	
Inventory Year 2:	23				Pk Co Units:	PD
Pollutant Code:	PT				Pk O3:	
Is Colorado Hap:	FALSE				Pk O3 Mc:	Z
Is Criteria:	TRUE				Pk O3 Re:	
Is Epcra Only:	FALSE				Pk O3 Re Mc:	Z
Is Hap:	FALSE				Pk O3 Re Units:	PD
Ozone Depleting:	FALSE				Pk O3 Unc:	
Estim:	0.3				Pk O3 Units:	PD
Estim Mc:	Z				Pot:	
Estim Unc:	0.3				Pot Mc:	
Estim Units:	TY				Pot Unc:	
Limit1:					Pot Unc Mc:	
Limit1 Mc:					Pot Unc Units:	
Limit1 Units:					Pot Units:	
Limit2:					Re Estim:	0.0
Limit2 Mc:					Re Estim Mc:	Z
Limit2 Units:					Re Estim Units:	TY
Pollutant Name:		TOTAL PARTICULATE MATTER				
<b>Stack Pollutant</b>						
Site ID:	1572				Pk Co:	
Stack ID:	001				Pk Co Mc:	Z
State Fips:	08				Pk Co Re:	
County Fip:	005				Pk Co Re Mc:	Z
Data Year:	2015				Pk Co Re Units:	PD
Inventory Year:	2023				Pk Co Unc:	
Inventory Year 2:	23				Pk Co Units:	PD
Pollutant Code:	CO				Pk O3:	
Is Colorado Hap:	FALSE				Pk O3 Mc:	Z
Is Criteria:	TRUE				Pk O3 Re:	
Is Epcra Only:	FALSE				Pk O3 Re Mc:	Z
Is Hap:	FALSE				Pk O3 Re Units:	PD
Ozone Depleting:	FALSE				Pk O3 Unc:	
Estim:	2.50008				Pk O3 Units:	PD
Estim Mc:	Z				Pot:	
Estim Unc:	2.50008				Pot Mc:	
Estim Units:	TY				Pot Unc:	
Limit1:					Pot Unc Mc:	
Limit1 Mc:					Pot Unc Units:	
Limit1 Units:					Pot Units:	
Limit2:					Re Estim:	0.0
Limit2 Mc:					Re Estim Mc:	Z
Limit2 Units:					Re Estim Units:	TY
Pollutant Name:		CARBON MONOXIDE				
<b>Stack Pollutant</b>						
Site ID:	1572				Pk Co:	

Map Key	Number of Records	Direction	Distance (mi/ft)	Elev/Diff (ft)	Site	DB
<b>Stack ID:</b>	001				<b>Pk Co Mc:</b>	Z
<b>State Fips:</b>	08				<b>Pk Co Re:</b>	
<b>County Fip:</b>	005				<b>Pk Co Re Mc:</b>	Z
<b>Data Year:</b>	2015				<b>Pk Co Re Units:</b>	PD
<b>Inventory Year:</b>	2023				<b>Pk Co Unc:</b>	
<b>Inventory Year 2:</b>	23				<b>Pk Co Units:</b>	PD
<b>Pollutant Code:</b>	PM10				<b>Pk O3:</b>	
<b>Is Colorado Hap:</b>	FALSE				<b>Pk O3 Mc:</b>	Z
<b>Is Criteria:</b>	TRUE				<b>Pk O3 Re:</b>	
<b>Is Epcra Only:</b>	FALSE				<b>Pk O3 Re Mc:</b>	Z
<b>Is Hap:</b>	FALSE				<b>Pk O3 Re Units:</b>	PD
<b>Ozone Depleting:</b>	FALSE				<b>Pk O3 Unc:</b>	
<b>Estim:</b>	0.3				<b>Pk O3 Units:</b>	PD
<b>Estim Mc:</b>	Z				<b>Pot:</b>	
<b>Estim Unc:</b>	0.3				<b>Pot Mc:</b>	
<b>Estim Units:</b>	TY				<b>Pot Unc:</b>	
<b>Limit1:</b>					<b>Pot Unc Mc:</b>	
<b>Limit1 Mc:</b>					<b>Pot Unc Units:</b>	
<b>Limit1 Units:</b>					<b>Pot Units:</b>	
<b>Limit2:</b>					<b>Re Estim:</b>	0.0
<b>Limit2 Mc:</b>					<b>Re Estim Mc:</b>	Z
<b>Limit2 Units:</b>					<b>Re Estim Units:</b>	TY
<b>Pollutant Name:</b>		PARTICULATE MATTER < 10 UM				

#### Stack Pollutant

<b>Site ID:</b>	1572				<b>Pk Co:</b>	
<b>Stack ID:</b>	001				<b>Pk Co Mc:</b>	Z
<b>State Fips:</b>	08				<b>Pk Co Re:</b>	
<b>County Fip:</b>	005				<b>Pk Co Re Mc:</b>	Z
<b>Data Year:</b>	2015				<b>Pk Co Re Units:</b>	PD
<b>Inventory Year:</b>	2023				<b>Pk Co Unc:</b>	
<b>Inventory Year 2:</b>	23				<b>Pk Co Units:</b>	PD
<b>Pollutant Code:</b>	PM2.5				<b>Pk O3:</b>	
<b>Is Colorado Hap:</b>	FALSE				<b>Pk O3 Mc:</b>	Z
<b>Is Criteria:</b>	TRUE				<b>Pk O3 Re:</b>	
<b>Is Epcra Only:</b>	FALSE				<b>Pk O3 Re Mc:</b>	Z
<b>Is Hap:</b>	FALSE				<b>Pk O3 Re Units:</b>	PD
<b>Ozone Depleting:</b>	FALSE				<b>Pk O3 Unc:</b>	
<b>Estim:</b>	0.3				<b>Pk O3 Units:</b>	PD
<b>Estim Mc:</b>	Z				<b>Pot:</b>	
<b>Estim Unc:</b>	0.3				<b>Pot Mc:</b>	
<b>Estim Units:</b>	TY				<b>Pot Unc:</b>	
<b>Limit1:</b>					<b>Pot Unc Mc:</b>	
<b>Limit1 Mc:</b>					<b>Pot Unc Units:</b>	
<b>Limit1 Units:</b>					<b>Pot Units:</b>	
<b>Limit2:</b>					<b>Re Estim:</b>	0.0
<b>Limit2 Mc:</b>					<b>Re Estim Mc:</b>	Z
<b>Limit2 Units:</b>					<b>Re Estim Units:</b>	TY
<b>Pollutant Name:</b>		PARTICULATE MATTER < 2.5 UM				

#### Stack Pollutant

<b>Site ID:</b>	1572				<b>Pk Co:</b>	
<b>Stack ID:</b>	001				<b>Pk Co Mc:</b>	Z
<b>State Fips:</b>	08				<b>Pk Co Re:</b>	
<b>County Fip:</b>	005				<b>Pk Co Re Mc:</b>	Z
<b>Data Year:</b>	2015				<b>Pk Co Re Units:</b>	PD
<b>Inventory Year:</b>	2023				<b>Pk Co Unc:</b>	
<b>Inventory Year 2:</b>	23				<b>Pk Co Units:</b>	PD
<b>Pollutant Code:</b>	VOC				<b>Pk O3:</b>	
<b>Is Colorado Hap:</b>	FALSE				<b>Pk O3 Mc:</b>	Z
<b>Is Criteria:</b>	TRUE				<b>Pk O3 Re:</b>	
<b>Is Epcra Only:</b>	FALSE				<b>Pk O3 Re Mc:</b>	Z
<b>Is Hap:</b>	FALSE				<b>Pk O3 Re Units:</b>	PD
<b>Ozone Depleting:</b>	FALSE				<b>Pk O3 Unc:</b>	
<b>Estim:</b>	0.3				<b>Pk O3 Units:</b>	PD



Map Key	Number of Records	Direction	Distance (mi/ft)	Elev/Diff (ft)	Site	DB	
Estim Mc:	Z				Pot:		
Estim Unc:	0.3				Pot Mc:		
Estim Units:	TY				Pot Unc:		
Limit1:					Pot Unc Mc:		
Limit1 Mc:					Pot Unc Units:		
Limit1 Units:					Pot Units:		
Limit2:					Re Estim:	0.0	
Limit2 Mc:					Re Estim Mc:	Z	
Limit2 Units:					Re Estim Units:	TY	
Pollutant Name:		VOLATILE ORGANIC COMPOUNDS					

[104](#) 1 of 2 SSW 0.05 / 265.83 5,342.10 / -5 Lawrence Construction Co 6063 S Vinewood Littleton 80120 CO UST

<b>Facility ID:</b>	5072	<b>Fac Name (COSTIS):</b>	Lawrence Construction Co
<b>FacilityName(OPS):</b>	Lawrence Construction Co	<b>Address (COSTIS):</b>	6063 S Vinewood Littleton 80120
<b>FacilityType(OPS):</b>	Non-Retail	<b>County (COSTIS):</b>	Arapahoe
<b>Fac Category (OPS):</b>	Commercial/Industrial	<b>Latitude (CDLE):</b>	39.606613
<b>Address (OPS):</b>	6063 S Vinewood	<b>Longitude (CDLE):</b>	-105.022209
<b>City (OPS):</b>	Littleton	<b>Fac Type (CDLE):</b>	Non-Retail
<b>Zip Code (OPS):</b>	80120	<b>FacCategory(CDLE):</b>	Commercial/Industrial
<b>County (OPS):</b>	Arapahoe	<b>State (OPS):</b>	CO
<b>LatLong (OPS):</b>	39.606613, -105.022209	<b>City (CDLE):</b>	Littleton
<b>FacName (CDLE):</b>	Lawrence Construction Co	<b>Zip (CDLE):</b>	80120
<b>Address (CDLE):</b>	6063 S Vinewood	<b>County (CDLE):</b>	Arapahoe
<b>State (CDLE):</b>			
<b>Data Source(s):</b>	Colorado Storage Tank Information System (COSTIS) (As of October, 2021); Colorado Department of Labor and Employment (CDLE); Oil & Public Safety(OPS) Regulated Storage Tanks		

**Facility Information (CDLE)**

<b>Count of Tank Tag:</b>	0	<b>Accnt Holdr Name:</b>	Lawrence Construction Co
<b>No. Dispensers:</b>	0	<b>Type:</b>	Non-Retail
<b>Owner ID:</b>	OWNR-3338		

**Owner Information (CDLE)**

<b>Contact Name:</b>	Lawrence Construction Co	<b>Middle Init:</b>	
<b>First Name:</b>			
<b>Company Name:</b>	Lawrence Construction Co		
<b>Last Name:</b>	Lawrence Construction Co		
<b>Address:</b>	9002 N Moore Rd, Littleton, CO 80125		
<b>Comment:</b>	RDR Norman R Noland		

**UST Tanks (COSTIS) (As of October 2021)**

<b>Tank ID:</b>	14064	<b>Owner ID:</b>	3338
<b>Tank Tag:</b>	'5072-1	<b>Tank Owner:</b>	
<b>Tank Type Desc:</b>	UST	<b>County:</b>	Arapahoe
<b>Tank Count:</b>	46668	<b>Product Name:</b>	Gasoline
<b>Capacity:</b>	1000		
<b>Facility Owner:</b>	Lawrence Construction Co		
<b>Facility Name Address:</b>	Lawrence Construction Co 6063 S Vinewood Littleton 80120		
<b>Tank ID:</b>	14066	<b>Owner ID:</b>	3338
<b>Tank Tag:</b>	'5072-3	<b>Tank Owner:</b>	
<b>Tank Type Desc:</b>	UST	<b>County:</b>	Arapahoe
<b>Tank Count:</b>	46668	<b>Product Name:</b>	Gasoline
<b>Capacity:</b>	500		
<b>Facility Owner:</b>	Lawrence Construction Co		
<b>Facility Name Address:</b>	Lawrence Construction Co 6063 S Vinewood Littleton 80120		
<b>Tank ID:</b>	14065	<b>Owner ID:</b>	3338
<b>Tank Tag:</b>	'5072-2	<b>Tank Owner:</b>	

<b>Tank Type Desc:</b>	UST			<b>County:</b>	Arapahoe
<b>Tank Count:</b>	46668			<b>Product Name:</b>	Gasoline
<b>Capacity:</b>	2000				
<b>Facility Owner:</b>	Lawrence Construction Co				
<b>Facility Name Address:</b>	Lawrence Construction Co 6063 S Vinewood Littleton 80120				

**UST Tanks 1 (CDLE)**

<b>Tank Tag:</b>	5072-3			<b>Overfill Preven:</b>	
<b>Tank Type:</b>	UST			<b>Product Type/Name:</b>	Gasoline
<b>Tank Status:</b>	Permanently Closed			<b>Piping Wall Type:</b>	None
<b>Capacity:</b>	500			<b>Tank Wall Type:</b>	
<b>Install Date:</b>	2/13/1961			<b>Piping System:</b>	
<b>Date Closed:</b>	10/19/1990			<b>Piping Type:</b>	UG: Underground
<b>Tank Material:</b>	Asphalt Coated or Bare Steel				
<b>Piping Material:</b>	Galvanized Steel				

**UST Tanks 2 (CDLE)**

<b>Closure Meth ID:</b>				<b>No Fee:</b>	Yes
<b>Unregulated:</b>	FALSE			<b>Anch Method Desc:</b>	
<b>Last Used Date:</b>	10/19/1990			<b>Pipe Reld Meth1 ID:</b>	
<b>Del Prohib Date:</b>				<b>Pipe Reldet Date:</b>	
<b>Spill Protected:</b>				<b>Backfill Mat Desc:</b>	
<b>Spl Container Size:</b>				<b>Bfill DrtCvr Amt:</b>	
<b>Spl Protection Dt:</b>				<b>Manifold:</b>	No
<b>Spl Container Mfg:</b>				<b>Registration Date:</b>	
<b>Spl Container Mdel:</b>				<b>Compartment:</b>	FALSE
<b>Tank Reld Meth1 ID:</b>				<b>Cpmet:</b>	No
<b>Tank Lining Date:</b>				<b>Invault:</b>	FALSE
<b>CP Test Date:</b>					

**UST Tanks 1 (CDLE)**

<b>Tank Tag:</b>	5072-1			<b>Overfill Preven:</b>	
<b>Tank Type:</b>	UST			<b>Product Type/Name:</b>	Gasoline
<b>Tank Status:</b>	Permanently Closed			<b>Piping Wall Type:</b>	None
<b>Capacity:</b>	1000			<b>Tank Wall Type:</b>	
<b>Install Date:</b>	2/13/1961			<b>Piping System:</b>	
<b>Date Closed:</b>	10/19/1990			<b>Piping Type:</b>	UG: Underground
<b>Tank Material:</b>	Asphalt Coated or Bare Steel				
<b>Piping Material:</b>	Galvanized Steel				

**UST Tanks 2 (CDLE)**

<b>Closure Meth ID:</b>				<b>No Fee:</b>	Yes
<b>Unregulated:</b>	FALSE			<b>Anch Method Desc:</b>	
<b>Last Used Date:</b>	10/19/1990			<b>Pipe Reld Meth1 ID:</b>	
<b>Del Prohib Date:</b>				<b>Pipe Reldet Date:</b>	
<b>Spill Protected:</b>				<b>Backfill Mat Desc:</b>	
<b>Spl Container Size:</b>				<b>Bfill DrtCvr Amt:</b>	
<b>Spl Protection Dt:</b>				<b>Manifold:</b>	No
<b>Spl Container Mfg:</b>				<b>Registration Date:</b>	
<b>Spl Container Mdel:</b>				<b>Compartment:</b>	FALSE
<b>Tank Reld Meth1 ID:</b>				<b>Cpmet:</b>	No
<b>Tank Lining Date:</b>				<b>Invault:</b>	FALSE
<b>CP Test Date:</b>					

**UST Tanks 1 (CDLE)**

<b>Tank Tag:</b>	5072-2			<b>Overfill Preven:</b>	
<b>Tank Type:</b>	UST			<b>Product Type/Name:</b>	Gasoline
<b>Tank Status:</b>	Permanently Closed			<b>Piping Wall Type:</b>	None

Map Key	Number of Records	Direction	Distance (mi/ft)	Elev/Diff (ft)	Site	DB
---------	-------------------	-----------	------------------	----------------	------	----

<b>Capacity:</b>	2000				<b>Tank Wall Type:</b>	
<b>Install Date:</b>	2/13/1961				<b>Piping System:</b>	
<b>Date Closed:</b>	10/19/1990				<b>Piping Type:</b>	UG: Underground
<b>Tank Material:</b>		Asphalt Coated or Bare Steel				
<b>Piping Material:</b>		Galvanized Steel				

**UST Tanks 2 (CDLE)**

<b>Closure Meth ID:</b>				<b>No Fee:</b>	Yes
<b>Unregulated:</b>	FALSE			<b>Anch Method Desc:</b>	
<b>Last Used Date:</b>	10/19/1990			<b>Pipe Reld Meth1 ID:</b>	
<b>Del Prohib Date:</b>				<b>Pipe Reldet Date:</b>	
<b>Spill Protected:</b>				<b>Backfill Mat Desc:</b>	
<b>Spl Container Size:</b>				<b>Bfill DrtCvr Amt:</b>	
<b>Spl Protection Dt:</b>				<b>Manifold:</b>	No
<b>Spl Container Mfg:</b>				<b>Registration Date:</b>	
<b>Spl Container Mdel:</b>				<b>Compartment:</b>	FALSE
<b>Tank Reld Meth1 ID:</b>				<b>Cpmet:</b>	No
<b>Tank Lining Date:</b>				<b>Invault:</b>	FALSE
<b>CP Test Date:</b>					

**Oil & Public Safety Regulated Storage Tanks (COSTIS)**

<b>Tank Tag:</b>	5072-1			<b>Leak Detector Type:</b>	
<b>Tank Status:</b>	Permanently Closed			<b>Capacity Gallons :</b>	1000
<b>Tank Type:</b>	UST			<b>Product:</b>	Gasoline
<b>Tank Name:</b>	TNK-001292			<b>Piping Type:</b>	UG: Underground
<b>Installation Date:</b>	2/13/1961			<b>Piping System:</b>	
<b>Closure Date:</b>	10/19/1990			<b>Piping Material:</b>	Galvanized Steel
<b>Tank Material:</b>	Asphalt Coated or Bare Steel			<b>Piping Wall Type:</b>	None
<b>Tank Wall Type:</b>				<b>Address:</b>	6063 S Vinewood
<b>Facility Name:</b>	Lawrence Construction Co			<b>City:</b>	Littleton
<b>Facility Type:</b>	Non-Retail			<b>County:</b>	Arapahoe
<b>Facility Category:</b>	Commercial/Industrial			<b>ZIP Code:</b>	80120
<b>Overfill Preven:</b>					
<b>Tank Corsn Protection Meth:</b>					
<b>Tank Rel Detn Mthd Primary:</b>					
<b>Tank Rel Detn Mthd Secondary:</b>					
<b>Piping Corsn Protection (PCP):</b>					
<b>PCP at Tank:</b>					
<b>PCP at Dispenser:</b>					
<b>Piping Rel Detn Mthd Primary:</b>					
<b>Piping Rel Detn Mthd Secondary:</b>					

<b>Tank Tag:</b>	5072-3			<b>Leak Detector Type:</b>	
<b>Tank Status:</b>	Permanently Closed			<b>Capacity Gallons :</b>	500
<b>Tank Type:</b>	UST			<b>Product:</b>	Gasoline
<b>Tank Name:</b>	TNK-003022			<b>Piping Type:</b>	UG: Underground
<b>Installation Date:</b>	2/13/1961			<b>Piping System:</b>	
<b>Closure Date:</b>	10/19/1990			<b>Piping Material:</b>	Galvanized Steel
<b>Tank Material:</b>	Asphalt Coated or Bare Steel			<b>Piping Wall Type:</b>	None
<b>Tank Wall Type:</b>				<b>Address:</b>	6063 S Vinewood
<b>Facility Name:</b>	Lawrence Construction Co			<b>City:</b>	Littleton
<b>Facility Type:</b>	Non-Retail			<b>County:</b>	Arapahoe
<b>Facility Category:</b>	Commercial/Industrial			<b>ZIP Code:</b>	80120
<b>Overfill Preven:</b>					
<b>Tank Corsn Protection Meth:</b>					
<b>Tank Rel Detn Mthd Primary:</b>					
<b>Tank Rel Detn Mthd Secondary:</b>					
<b>Piping Corsn Protection (PCP):</b>					
<b>PCP at Tank:</b>					
<b>PCP at Dispenser:</b>					
<b>Piping Rel Detn Mthd Primary:</b>					
<b>Piping Rel Detn Mthd Secondary:</b>					

Map Key	Number of Records	Direction	Distance (mi/ft)	Elev/Diff (ft)	Site	DB
---------	-------------------	-----------	------------------	----------------	------	----

<b>Tank Tag:</b>	5072-2				<b>Leak Detector Type:</b>	
<b>Tank Status:</b>	Permanently Closed				<b>Capacity Gallons :</b>	2000
<b>Tank Type:</b>	UST				<b>Product:</b>	Gasoline
<b>Tank Name:</b>	TNK-003021				<b>Piping Type:</b>	UG: Underground
<b>Installation Date:</b>	2/13/1961				<b>Piping System:</b>	
<b>Closure Date:</b>	10/19/1990				<b>Piping Material:</b>	Galvanized Steel
<b>Tank Material:</b>	Asphalt Coated or Bare Steel				<b>Piping Wall Type:</b>	None
<b>Tank Wall Type:</b>					<b>Address:</b>	6063 S Vinewood
<b>Facility Name:</b>	Lawrence Construction Co				<b>City:</b>	Littleton
<b>Facility Type:</b>	Non-Retail				<b>County:</b>	Arapahoe
<b>Facility Category:</b>	Commercial/Industrial				<b>ZIP Code:</b>	80120
<b>Overfill Preven:</b>						
<b>Tank Corsn Protection Meth:</b>						
<b>Tank Rel Detn Mthd Primary:</b>						
<b>Tank Rel Detn Mthd Secondary:</b>						
<b>Piping Corsn Protection (PCP):</b>						
<b>PCP at Tank:</b>						
<b>PCP at Dispenser:</b>						
<b>Piping Rel Detn Mthd Primary:</b>						
<b>Piping Rel Detn Mthd Secondary:</b>						

**UST Owner (COSTIS) (As of October 2021)**

<b>Owner ID:</b>	3338	<b>Address1:</b>	9002 N Moore Rd
<b>First Name:</b>		<b>City:</b>	Littleton
<b>Middle Init:</b>		<b>State:</b>	CO
<b>Last Name:</b>	Lawrence Construction Co	<b>County:</b>	Douglas
<b>Full Name:</b>	Lawrence Construction Co;	<b>Zip Code:</b>	80125

**Oil & Public Safety Regulated Storage Tank Details**

**No of Tanks:** 0

**Facility Contact Details (CDLE)**

<b>Contact ID:</b>	0033h00000mtcOA	<b>Role:</b>	Facility Owner
<b>Costis ID:</b>	FACOWN-5072-43589-Mar 1 1991 12:00AM	<b>Fac Contact Name:</b>	FCON-025873
<b>Active:</b>	TRUE	<b>Contact Last Name:</b>	Lawrence Construction Co

<a href="#">104</a>	2 of 2	SSW	0.05 / 265.83	5,342.10 / -5	Lawrence Construction Co 6063 S Vinewood Littleton 80120 CO	LST
---------------------	--------	-----	---------------	---------------	---	-----

<b>Facility ID:</b>	5072	<b>Fac Name(CDLE):</b>	Lawrence Construction Co
<b>Event ID:</b>		<b>Address(CDLE):</b>	6063 S Vinewood
<b>Facility Name(OPS):</b>	Lawrence Construction Co	<b>Fac Type(CDLE):</b>	Non-Retail
<b>Facility Type(OPS):</b>	Non-Retail	<b>Fac Category(CDLE):</b>	Commercial/Industrial
<b>Fac Category(OPS):</b>	Commercial/Industrial	<b>City(CDLE):</b>	Littleton
<b>Address(OPS):</b>	6063 S Vinewood	<b>Zip(CDLE):</b>	80120
<b>City(OPS):</b>	Littleton	<b>County(CDLE):</b>	Arapahoe
<b>Zip Code(OPS):</b>	80120	<b>State(CDLE):</b>	
<b>County(OPS):</b>	Arapahoe	<b>Latitude(CDLE):</b>	39.606613
<b>State(OPS):</b>	CO	<b>Longitude(CDLE):</b>	-105.022209
<b>Lat Long(OPS):</b>	39.606613, -105.022209		
<b>Fac Name(COSTIS):</b>	Lawrence Construction Co		
<b>Address (COSTIS):</b>	6063 S Vinewood Littleton 80120		
<b>County (COSTIS):</b>	Arapahoe		
<b>Original Source:</b>	Colorado Storage Tank Information System (COSTIS) (As of October, 2021); Colorado Department of Labor and Employment (CDLE); Oil & Public Safety(OPS) Regulated Storage Tanks; OPS Petroleum Release Events in Colorado - Petroleum Release Events		

<b>Owner ID:</b>	3338
<b>Owner Name:</b>	Lawrence Construction Co;

Map Key	Number of Records	Direction	Distance (mi/ft)	Elev/Diff (ft)	Site	DB
---------	-------------------	-----------	------------------	----------------	------	----

**Events (CDLE)**

<b>Event ID:</b>	12964	<b>Proj. Closure Date:</b>	
<b>Alt Event ID:</b>		<b>Category:</b>	
<b>Status:</b>	Closed	<b>Sardonyx ID:</b>	
<b>UST Tank Count:</b>	3	<b>MTBE Classifica:</b>	
<b>AST Tank Count:</b>	0	<b>Sum of Reimbur Amt:</b>	
<b>Source of Release:</b>		<b>Reviewer Full Name:</b>	Tim Kelley
<b>Cause of Release:</b>	Spill	<b>Logged On:</b>	3/7/2018
<b>Confirm Rel Dt:</b>	3/7/2018	<b>Logged By:</b>	
<b>Site Name:</b>	Lawrence Construction Co		
<b>Loc Addr:</b>			
<b>Loc Addr2:</b>			
<b>Loc Addr3:</b>			
<b>Aka Name:</b>			
<b>Aka Loc Addr:</b>			

**Facility (CDLE)**

<b>Owner Costis ID:</b>	OWNR-3338	<b>Type:</b>	Non-Retail
<b>No of Active Tanks:</b>	0	<b>Facility Owner:</b>	Lawrence Construction Co
<b>No of Metred Prod:</b>	0		

**Events (COSTIS) (As of October 2021)**

<b>Event ID:</b>	12964	<b>Log Date:</b>	3/7/2018 10:37:33 AM
<b>Process Status Name:</b>	Closed		
<b>Site Name:</b>	Lawrence Construction Co		
<b>Facility Name:</b>			
<b>Address:</b>	6063 S Vinewood Littleton CO 80120		
<b>Loc Address:</b>	6063 S Vinewood Littleton 80120		
<b>Loc City:</b>	Littleton		
<b>Loc County:</b>	Arapahoe		

**OPS Regulated Storage Tanks**

**No of Tanks:** 0

**OPS Petroleum Release Events in Colorado - Petroleum Release Events**

<b>Event ID:</b>	12964	<b>Phone:</b>	(303) 318-4357
<b>Release No:</b>	REL-007694	<b>City:</b>	Littleton
<b>Status:</b>	Closed	<b>Zip:</b>	80120
<b>Release Date:</b>	3/7/2018	<b>State:</b>	CO
<b>Closure Date:</b>	3/27/2018	<b>County:</b>	Arapahoe
<b>NFA Type:</b>	Tier I	<b>Latitude:</b>	39.606613
<b>Release Cause:</b>	Spill	<b>Longitude:</b>	-105.022209
<b>Reimbursement Total:</b>		<b>Latitude Longitude:</b>	39.606613, -105.022209
<b>Contact:</b>	Tim Kelley		
<b>Release Source:</b>			
<b>Site Name:</b>	Lawrence Construction Co		
<b>Address:</b>	6063 S Vinewood		
<b>Email:</b>	cdle_ops_public_record_center@state.co.us		
<b>Link :</b>	https://socgov18.force.com/s/release/a183h000003KXG4		

<a href="#">105</a>	1 of 1	ESE	0.05 / 282.92	5,378.06 / 31	ENVIRONMENTAL DEMOLITION INC. 2120 W. LITTLETON BLVD. LITTLETON CO	ASBESTOS
---------------------	--------	-----	---------------	---------------	--	----------

<b>Permit:</b>	12AR4268A-02	<b>Source Lat:</b>	
<b>Permit Beg:</b>	10/22/12	<b>Source Lon:</b>	

Map Key	Number of Records	Direction	Distance (mi/ft)	Elev/Diff (ft)	Site	DB
---------	-------------------	-----------	------------------	----------------	------	----

<b>Begin Date:</b>					<b>Source County:</b>	
<b>End Date:</b>					<b>Elevation:</b>	
<b>Project:</b>	ASBESTOS ABATEMENT PROJECT				<b>Linear Feet:</b>	
<b>Projec Len:</b>	30				<b>Sq Feet:</b>	48
<b>Owner Name:</b>					<b>Drums:</b>	
<b>Location:</b>						

<a href="#">106</a>	1 of 1	N	0.06 / 291.66	5,314.59 / -32	TIGHT CURVES LTD 5195 S SANTA FE DR LITTLETON CO 80120	RCRA VSQG
---------------------	--------	---	------------------	-------------------	--	-----------

**EPA Handler ID:** COR000222380  
**Gen Status Universe:** VSG  
**Contact Name:** GREG L WAKEFIELD  
**Contact Address:** 5195 , S SANTA FE DR , , LITTLETON , CO, 80120 , US  
**Contact Phone No and Ext:** 303-921-3084  
**Contact Email:**  
**Contact Country:** US  
**County Name:** JEFFERSON  
**EPA Region:** 08  
**Land Type:** Private  
**Receive Date:** 20100106  
**Location Latitude:** 39.610948  
**Location Longitude:** -105.021288

**Violation/Evaluation Summary**

**Note:** NO RECORDS: As of Apr 2023, there are no Compliance Monitoring and Enforcement (violation) records associated with this facility (EPA ID).

**Handler Summary**

**Importer Activity:** No  
**Mixed Waste Generator:** No  
**Transporter Activity:** No  
**Transfer Facility:** No  
**Onsite Burner Exemption:** No  
**Furnace Exemption:** No  
**Underground Injection Activity:** No  
**Commercial TSD:** No  
**Used Oil Transporter:** No  
**Used Oil Transfer Facility:** No  
**Used Oil Processor:** No  
**Used Oil Refiner:** No  
**Used Oil Burner:** No  
**Used Oil Market Burner:** No  
**Used Oil Spec Marketer:** No

**Hazardous Waste Handler Details**

**Sequence No:** 1  
**Receive Date:** 20100106  
**Handler Name:** TIGHT CURVES LTD  
**Federal Waste Generator Code:** 3  
**Generator Code Description:** Very Small Quantity Generator  
**Source Type:** Notification

**Waste Code Details**

**Hazardous Waste Code:** F003  
**Waste Code Description:** THE FOLLOWING SPENT NONHALOGENATED SOLVENTS: XYLENE, ACETONE, ETHYL ACETATE, ETHYL BENZENE, ETHYL ETHER, METHYL ISOBUTYL KETONE, N-BUTYL ALCOHOL, CYCLOHEXANONE, AND METHANOL; ALL SPENT SOLVENT MIXTURES/BLENDS CONTAINING, BEFORE USE, ONLY THE ABOVE SPENT NONHALOGENATED SOLVENTS; AND ALL SPENT SOLVENT MIXTURES/BLENDS CONTAINING,

Map Key	Number of Records	Direction	Distance (mi/ft)	Elev/Diff (ft)	Site	DB
---------	-------------------	-----------	------------------	----------------	------	----

BEFORE USE, ONE OR MORE OF THE ABOVE NONHALOGENATED SOLVENTS, AND A TOTAL OF TEN PERCENT OR MORE (BY VOLUME) OF ONE OR MORE OF THOSE SOLVENTS LISTED IN F001, F002, F004, AND F005; AND STILL BOTTOMS FROM THE RECOVERY OF THESE SPENT SOLVENTS AND SPENT SOLVENT MIXTURES.

**Hazardous Waste Code:** F005  
**Waste Code Description:** THE FOLLOWING SPENT NONHALOGENATED SOLVENTS: TOLUENE, METHYL ETHYL KETONE, CARBON DISULFIDE, ISOBUTANOL, PYRIDINE, BENZENE, 2-ETHOXYETHANOL, AND 2-NITROPROPANE; ALL SPENT SOLVENT MIXTURES/BLENDS CONTAINING, BEFORE USE, A TOTAL OF TEN PERCENT OR MORE (BY VOLUME) OF ONE OR MORE OF THE ABOVE NONHALOGENATED SOLVENTS OR THOSE SOLVENTS LISTED IN F001, F002, OR F004; AND STILL BOTTOMS FROM THE RECOVERY OF THESE SPENT SOLVENTS AND SPENT SOLVENT MIXTURES.

**Owner/Operator Details**

<b>Owner/Operator Ind:</b>	Current Owner	<b>Street No:</b>	2357
<b>Type:</b>	Private	<b>Street 1:</b>	S YOUNGFIELD WAY
<b>Name:</b>	BOB REINDL	<b>Street 2:</b>	
<b>Date Became Current:</b>	20100106	<b>City:</b>	LAKEWOOD
<b>Date Ended Current:</b>		<b>State:</b>	CO
<b>Phone:</b>	303-921-3084	<b>Country:</b>	US
<b>Source Type:</b>	Notification	<b>Zip Code:</b>	80228

<b>Owner/Operator Ind:</b>	Current Operator	<b>Street No:</b>	5195
<b>Type:</b>	Private	<b>Street 1:</b>	S SANTA FE DR
<b>Name:</b>	TIGHT CURVES LTD	<b>Street 2:</b>	
<b>Date Became Current:</b>	20100106	<b>City:</b>	LITTLETON
<b>Date Ended Current:</b>		<b>State:</b>	CO
<b>Phone:</b>	303-921-3084	<b>Country:</b>	US
<b>Source Type:</b>	Notification	<b>Zip Code:</b>	80120

<a href="#">107</a>	1 of 1	NE	0.06 / 294.55	5,346.85 / 0	Woodman Bros Inc Landscape/Nursery 1801 W Belleview Ave Littleton 80120 CO	UST
---------------------	--------	----	---------------	--------------	---	-----

<b>Facility ID:</b>	10248	<b>Fac Name (COSTIS):</b>	Woodman Bros Inc Landscape/Nursery
<b>FacilityName(OPS):</b>	Woodman Bros Inc Landscape/Nursery	<b>Address (COSTIS):</b>	1801 W Belleview Ave Littleton 80120
<b>FacilityType(OPS):</b>	Non-Retail	<b>County (COSTIS):</b>	Arapahoe
<b>Fac Category (OPS):</b>	Other	<b>Latitude (CDLE):</b>	39.624402
<b>Address (OPS):</b>	1801 W Belleview Ave	<b>Longitude (CDLE):</b>	-105.008835
<b>City (OPS):</b>	Littleton	<b>Fac Type (CDLE):</b>	Non-Retail
<b>Zip Code (OPS):</b>	80120	<b>FacCategory(CDLE):</b>	Other
<b>County (OPS):</b>	Arapahoe	<b>State (OPS):</b>	CO
<b>LatLong (OPS):</b>	39.624402, -105.008835	<b>City (CDLE):</b>	Littleton
<b>FacName (CDLE):</b>	Woodman Bros Inc Landscape/Nursery	<b>Zip (CDLE):</b>	80120
<b>Address (CDLE):</b>	1801 W Belleview Ave	<b>County (CDLE):</b>	Arapahoe
<b>State (CDLE):</b>			
<b>Data Source(s):</b>	Colorado Storage Tank Information System (COSTIS) (As of October, 2021); Colorado Department of Labor and Employment (CDLE); Oil & Public Safety(OPS) Regulated Storage Tanks		

**Facility Information (CDLE)**

<b>Count of Tank Tag:</b>	0	<b>Accnt Holdr Name:</b>	Public Storage Inc
<b>No. Dispensers:</b>	0	<b>Type:</b>	Non-Retail
<b>Owner ID:</b>	OWNR-4298		

**Owner Information (CDLE)**

<b>Contact Name:</b>	Public Storage Inc	<b>Middle Init:</b>	
<b>First Name:</b>			
<b>Company Name:</b>	Public Storage Inc		
<b>Last Name:</b>	Public Storage Inc		
<b>Address:</b>	1730 S Abilene St, Aurora, CO 80012		

Map Key	Number of Records	Direction	Distance (mi/ft)	Elev/Diff (ft)	Site	DB
---------	-------------------	-----------	------------------	----------------	------	----

Comment:

**UST Tanks (COSTIS) (As of October 2021)**

<b>Tank ID:</b>	27668	<b>Owner ID:</b>	4298
<b>Tank Tag:</b>	'10248-2	<b>Tank Owner:</b>	
<b>Tank Type Desc:</b>	UST	<b>County:</b>	Arapahoe
<b>Tank Count:</b>	46668	<b>Product Name:</b>	Gasoline
<b>Capacity:</b>	2000		
<b>Facility Owner:</b>	Public Storage Inc		
<b>Facility Name Address:</b>	Woodman Bros Inc Landscape/Nursery 1801 W Belleview Ave Littleton 80120		

<b>Tank ID:</b>	27667	<b>Owner ID:</b>	4298
<b>Tank Tag:</b>	'10248-1	<b>Tank Owner:</b>	
<b>Tank Type Desc:</b>	UST	<b>County:</b>	Arapahoe
<b>Tank Count:</b>	46668	<b>Product Name:</b>	Gasoline
<b>Capacity:</b>	2000		
<b>Facility Owner:</b>	Public Storage Inc		
<b>Facility Name Address:</b>	Woodman Bros Inc Landscape/Nursery 1801 W Belleview Ave Littleton 80120		

**UST Tanks 1 (CDLE)**

<b>Tank Tag:</b>	10248-1	<b>Overfill Preven:</b>	
<b>Tank Type:</b>	UST	<b>Product Type/Name:</b>	Gasoline
<b>Tank Status:</b>	Permanently Closed	<b>Piping Wall Type:</b>	None
<b>Capacity:</b>	2000	<b>Tank Wall Type:</b>	
<b>Install Date:</b>	2/18/1977	<b>Piping System:</b>	
<b>Date Closed:</b>	12/1/1986	<b>Piping Type:</b>	Other
<b>Tank Material:</b>	Asphalt Coated or Bare Steel		
<b>Piping Material:</b>	Galvanized Steel		

**UST Tanks 2 (CDLE)**

<b>Closure Meth ID:</b>		<b>No Fee:</b>	No
<b>Unregulated:</b>	FALSE	<b>Anch Method Desc:</b>	
<b>Last Used Date:</b>		<b>Pipe Reld Meth1 ID:</b>	
<b>Del Prohib Date:</b>		<b>Pipe Reldet Date:</b>	
<b>Spill Protected:</b>		<b>Backfill Mat Desc:</b>	
<b>Spl Container Size:</b>		<b>Bfill DrtCvr Amt:</b>	
<b>Spl Protection Dt:</b>		<b>Manifold:</b>	No
<b>Spl Container Mfg:</b>		<b>Registration Date:</b>	
<b>Spl Container Mdel:</b>		<b>Compartment:</b>	FALSE
<b>Tank Reld Meth1 ID:</b>		<b>Cpmet:</b>	No
<b>Tank Lining Date:</b>		<b>Invault:</b>	FALSE
<b>CP Test Date:</b>			

**UST Tanks 1 (CDLE)**

<b>Tank Tag:</b>	10248-2	<b>Overfill Preven:</b>	
<b>Tank Type:</b>	UST	<b>Product Type/Name:</b>	Gasoline
<b>Tank Status:</b>	Permanently Closed	<b>Piping Wall Type:</b>	None
<b>Capacity:</b>	2000	<b>Tank Wall Type:</b>	
<b>Install Date:</b>	2/18/1977	<b>Piping System:</b>	
<b>Date Closed:</b>	12/1/1986	<b>Piping Type:</b>	Other
<b>Tank Material:</b>	Asphalt Coated or Bare Steel		
<b>Piping Material:</b>	Galvanized Steel		

**UST Tanks 2 (CDLE)**

<b>Closure Meth ID:</b>		<b>No Fee:</b>	No
<b>Unregulated:</b>	FALSE	<b>Anch Method Desc:</b>	
<b>Last Used Date:</b>		<b>Pipe Reld Meth1 ID:</b>	
<b>Del Prohib Date:</b>		<b>Pipe Reldet Date:</b>	



Map Key	Number of Records	Direction	Distance (mi/ft)	Elev/Diff (ft)	Site	DB
---------	-------------------	-----------	------------------	----------------	------	----

<b>Spill Protected:</b>		<b>Backfill Mat Desc:</b>	
<b>Spl Container Size:</b>		<b>Bfill DrtCvr Amt:</b>	
<b>Spl Protection Dt:</b>		<b>Manifold:</b>	No
<b>Spl Container Mfg:</b>		<b>Registration Date:</b>	
<b>Spl Container Mdel:</b>		<b>Compartment:</b>	FALSE
<b>Tank Reld Meth1 ID:</b>		<b>Cpmet:</b>	No
<b>Tank Lining Date:</b>		<b>Invault:</b>	FALSE
<b>CP Test Date:</b>			

**Oil & Public Safety Regulated Storage Tanks (COSTIS)**

<b>Tank Tag:</b>	10248-2	<b>Leak Detector Type:</b>	
<b>Tank Status:</b>	Permanently Closed	<b>Capacity Gallons :</b>	2000
<b>Tank Type:</b>	UST	<b>Product:</b>	Gasoline
<b>Tank Name:</b>	TNK-038893	<b>Piping Type:</b>	Other
<b>Installation Date:</b>	2/18/1977	<b>Piping System:</b>	
<b>Closure Date:</b>	12/1/1986	<b>Piping Material:</b>	Galvanized Steel
<b>Tank Material:</b>	Asphalt Coated or Bare Steel	<b>Piping Wall Type:</b>	None
<b>Tank Wall Type:</b>		<b>Address:</b>	1801 W Belleview Ave
<b>Facility Name:</b>	Woodman Bros Inc Landscape/Nursery	<b>City:</b>	Littleton
<b>Facility Type:</b>	Non-Retail	<b>County:</b>	Arapahoe
<b>Facility Category:</b>	Other	<b>ZIP Code:</b>	80120
<b>Overfill Preven:</b>			
<b>Tank Corsn Protection Meth:</b>			
<b>Tank Rel Detn Mthd Primary:</b>			
<b>Tank Rel Detn Mthd Secondary:</b>			
<b>Piping Corsn Protection (PCP):</b>			
<b>PCP at Tank:</b>			
<b>PCP at Dispenser:</b>			
<b>Piping Rel Detn Mthd Primary:</b>			
<b>Piping Rel Detn Mthd Secondary:</b>			

<b>Tank Tag:</b>	10248-1	<b>Leak Detector Type:</b>	
<b>Tank Status:</b>	Permanently Closed	<b>Capacity Gallons :</b>	2000
<b>Tank Type:</b>	UST	<b>Product:</b>	Gasoline
<b>Tank Name:</b>	TNK-038892	<b>Piping Type:</b>	Other
<b>Installation Date:</b>	2/18/1977	<b>Piping System:</b>	
<b>Closure Date:</b>	12/1/1986	<b>Piping Material:</b>	Galvanized Steel
<b>Tank Material:</b>	Asphalt Coated or Bare Steel	<b>Piping Wall Type:</b>	None
<b>Tank Wall Type:</b>		<b>Address:</b>	1801 W Belleview Ave
<b>Facility Name:</b>	Woodman Bros Inc Landscape/Nursery	<b>City:</b>	Littleton
<b>Facility Type:</b>	Non-Retail	<b>County:</b>	Arapahoe
<b>Facility Category:</b>	Other	<b>ZIP Code:</b>	80120
<b>Overfill Preven:</b>			
<b>Tank Corsn Protection Meth:</b>			
<b>Tank Rel Detn Mthd Primary:</b>			
<b>Tank Rel Detn Mthd Secondary:</b>			
<b>Piping Corsn Protection (PCP):</b>			
<b>PCP at Tank:</b>			
<b>PCP at Dispenser:</b>			
<b>Piping Rel Detn Mthd Primary:</b>			
<b>Piping Rel Detn Mthd Secondary:</b>			

**UST Owner (COSTIS) (As of October 2021)**

<b>Owner ID:</b>	4298	<b>Address1:</b>	1730 S Abilene St
<b>First Name:</b>		<b>City:</b>	Aurora
<b>Middle Init:</b>		<b>State:</b>	CO
<b>Last Name:</b>	Public Storage Inc	<b>County:</b>	Arapahoe
<b>Full Name:</b>	Public Storage Inc;	<b>Zip Code:</b>	80012

**Oil & Public Safety Regulated Storage Tank Details**

Map Key	Number of Records	Direction	Distance (mi/ft)	Elev/Diff (ft)	Site	DB
---------	-------------------	-----------	------------------	----------------	------	----

No of Tanks: 0

**Facility Contact Details (CDLE)**

<b>Contact ID:</b>	0033h00000mtdlz	<b>Role:</b>	Facility Owner
<b>Costis ID:</b>	FACOWN-10248-6741-Feb 20 1986 12:00AM	<b>Fac Contact Name:</b>	FCON-031098
<b>Active:</b>	FALSE	<b>Contact Last Name:</b>	Unknown
<b>Contact ID:</b>	0033h00000mtd0V	<b>Role:</b>	Facility Owner
<b>Costis ID:</b>	FACOWN-10248-4500-Jan 3 1996 12:00AM	<b>Fac Contact Name:</b>	FCON-032926
<b>Active:</b>	TRUE	<b>Contact Last Name:</b>	Public Storage Inc

<a href="#">108</a>	1 of 4	ESE	0.07 / 351.87	5,376.11 / 29	Arapahoe County Area Site 2100 W Littleton Blvd Littleton 80120 CO	UST
---------------------	--------	-----	---------------	---------------	---	-----

<b>Facility ID:</b>	5151	<b>Fac Name (COSTIS):</b>	Arapahoe County Area Site
<b>FacilityName(OPS):</b>	Arapahoe County Area Site	<b>Address (COSTIS):</b>	2100 W Littleton Blvd Littleton 80120
<b>FacilityType(OPS):</b>	Non-Retail	<b>County (COSTIS):</b>	Arapahoe
<b>Fac Category (OPS):</b>	State/Local Government	<b>Latitude (CDLE):</b>	39.612849
<b>Address (OPS):</b>	2100 W Littleton Blvd	<b>Longitude (CDLE):</b>	-105.013008
<b>City (OPS):</b>	Littleton	<b>Fac Type (CDLE):</b>	Non-Retail
<b>Zip Code (OPS):</b>	80120	<b>FacCategory(CDLE):</b>	State/Local Government
<b>County (OPS):</b>	Arapahoe	<b>State (OPS):</b>	CO
<b>LatLong (OPS):</b>	39.612849, -105.013008	<b>City (CDLE):</b>	Littleton
<b>FacName (CDLE):</b>	Arapahoe County Area Site	<b>Zip (CDLE):</b>	80120
<b>Address (CDLE):</b>	2100 W Littleton Blvd	<b>County (CDLE):</b>	Arapahoe
<b>State (CDLE):</b>			
<b>Data Source(s):</b>	Colorado Storage Tank Information System (COSTIS) (As of October, 2021); Colorado Department of Labor and Employment (CDLE); Oil & Public Safety(OPS) Regulated Storage Tanks		

**Facility Information (CDLE)**

<b>Count of Tank Tag:</b>	0	<b>Accnt Holdr Name:</b>	Prinzoc Littleton LLC
<b>No. Dispensers:</b>	0	<b>Type:</b>	Non-Retail
<b>Owner ID:</b>	OWNR-22824		

**Owner Information (CDLE)**

<b>Contact Name:</b>	Prinzoc Littleton LLC	<b>Middle Init:</b>	
<b>First Name:</b>			
<b>Company Name:</b>	Prinzoc Littleton LLC		
<b>Last Name:</b>	Prinzoc Littleton LLC		
<b>Address:</b>	2195 Decatur St, Denver, CO 80211		
<b>Comment:</b>			

**UST Tanks (COSTIS) (As of October 2021)**

<b>Tank ID:</b>	14254	<b>Owner ID:</b>	22824
<b>Tank Tag:</b>	'5151-1	<b>Tank Owner:</b>	
<b>Tank Type Desc:</b>	UST	<b>County:</b>	Arapahoe
<b>Tank Count:</b>	46668	<b>Product Name:</b>	Gasoline
<b>Capacity:</b>	10000		
<b>Facility Owner:</b>	Prinzoc Littleton LLC		
<b>Facility Name Address:</b>	Arapahoe County Area Site 2100 W Littleton Blvd Littleton 80120		
<b>Tank ID:</b>	46179	<b>Owner ID:</b>	22824
<b>Tank Tag:</b>	'5151-2	<b>Tank Owner:</b>	
<b>Tank Type Desc:</b>	UST	<b>County:</b>	Arapahoe
<b>Tank Count:</b>	46668	<b>Product Name:</b>	Unknown
<b>Capacity:</b>	1000		
<b>Facility Owner:</b>	Prinzoc Littleton LLC		

Map Key	Number of Records	Direction	Distance (mi/ft)	Elev/Diff (ft)	Site	DB
---------	-------------------	-----------	------------------	----------------	------	----

Facility Name Address: Arapahoe County Area Site<br>2100 W Littleton Blvd<br>Littleton 80120

**UST Tanks 1 (CDLE)**

<b>Tank Tag:</b>	5151-2	<b>Overfill Preven:</b>	
<b>Tank Type:</b>	UST	<b>Product Type/Name:</b>	Unknown
<b>Tank Status:</b>	Permanently Closed	<b>Piping Wall Type:</b>	
<b>Capacity:</b>	1000	<b>Tank Wall Type:</b>	
<b>Install Date:</b>		<b>Piping System:</b>	
<b>Date Closed:</b>	1/27/2016	<b>Piping Type:</b>	
<b>Tank Material:</b>			
<b>Piping Material:</b>			

**UST Tanks 2 (CDLE)**

<b>Closure Meth ID:</b>	Removed	<b>No Fee:</b>	Yes
<b>Unregulated:</b>	FALSE	<b>Anch Method Desc:</b>	
<b>Last Used Date:</b>		<b>Pipe Reld Meth1 ID:</b>	
<b>Del Prohib Date:</b>		<b>Pipe Reldet Date:</b>	
<b>Spill Protected:</b>		<b>Backfill Mat Desc:</b>	
<b>Spl Container Size:</b>	0	<b>Bfill DrtCvr Amt:</b>	0
<b>Spl Protection Dt:</b>		<b>Manifold:</b>	No
<b>Spl Container Mfg:</b>		<b>Registration Date:</b>	
<b>Spl Container Mdel:</b>		<b>Compartment:</b>	FALSE
<b>Tank Reld Meth1 ID:</b>		<b>Cpmet:</b>	No
<b>Tank Lining Date:</b>		<b>Invault:</b>	FALSE
<b>CP Test Date:</b>			

**UST Tanks 1 (CDLE)**

<b>Tank Tag:</b>	5151-3	<b>Overfill Preven:</b>	
<b>Tank Type:</b>	UST	<b>Product Type/Name:</b>	Unknown
<b>Tank Status:</b>	Permanently Closed	<b>Piping Wall Type:</b>	
<b>Capacity:</b>	1000	<b>Tank Wall Type:</b>	
<b>Install Date:</b>		<b>Piping System:</b>	
<b>Date Closed:</b>	1/27/2016	<b>Piping Type:</b>	
<b>Tank Material:</b>			
<b>Piping Material:</b>			

**UST Tanks 2 (CDLE)**

<b>Closure Meth ID:</b>	Removed	<b>No Fee:</b>	Yes
<b>Unregulated:</b>	TRUE	<b>Anch Method Desc:</b>	
<b>Last Used Date:</b>		<b>Pipe Reld Meth1 ID:</b>	
<b>Del Prohib Date:</b>		<b>Pipe Reldet Date:</b>	
<b>Spill Protected:</b>		<b>Backfill Mat Desc:</b>	
<b>Spl Container Size:</b>	0	<b>Bfill DrtCvr Amt:</b>	0
<b>Spl Protection Dt:</b>		<b>Manifold:</b>	No
<b>Spl Container Mfg:</b>		<b>Registration Date:</b>	
<b>Spl Container Mdel:</b>		<b>Compartment:</b>	FALSE
<b>Tank Reld Meth1 ID:</b>		<b>Cpmet:</b>	No
<b>Tank Lining Date:</b>		<b>Invault:</b>	FALSE
<b>CP Test Date:</b>			

**UST Tanks 1 (CDLE)**

<b>Tank Tag:</b>	5151-1	<b>Overfill Preven:</b>	
<b>Tank Type:</b>	UST	<b>Product Type/Name:</b>	Gasoline
<b>Tank Status:</b>	Permanently Closed	<b>Piping Wall Type:</b>	None
<b>Capacity:</b>	10000	<b>Tank Wall Type:</b>	
<b>Install Date:</b>	7/2/1980	<b>Piping System:</b>	
<b>Date Closed:</b>	1/1/1986	<b>Piping Type:</b>	Other
<b>Tank Material:</b>	Asphalt Coated or Bare Steel		

Map Key	Number of Records	Direction	Distance (mi/ft)	Elev/Diff (ft)	Site	DB
---------	-------------------	-----------	------------------	----------------	------	----

Piping Material: Bare Steel

**UST Tanks 2 (CDLE)**

Closure Meth ID:		No Fee:	No
Unregulated:	FALSE	Anch Method Desc:	
Last Used Date:	1/1/1986	Pipe Reld Meth1 ID:	
Del Prohib Date:		Pipe Reldet Date:	
Spill Protected:		Backfill Mat Desc:	
Spl Container Size:		Bfill DrtCvr Amt:	
Spl Protection Dt:		Manifold:	No
Spl Container Mfg:		Registration Date:	
Spl Container Mdel:		Compartment:	FALSE
Tank Reld Meth1 ID:		Cpmet:	No
Tank Lining Date:		Invault:	FALSE
CP Test Date:			

**Oil & Public Safety Regulated Storage Tanks (COSTIS)**

Tank Tag:	5151-1	Leak Detector Type:	
Tank Status:	Permanently Closed	Capacity Gallons :	10000
Tank Type:	UST	Product:	Gasoline
Tank Name:	TNK-002820	Piping Type:	Other
Installation Date:	7/2/1980	Piping System:	
Closure Date:	1/1/1986	Piping Material:	Bare Steel
Tank Material:	Asphalt Coated or Bare Steel	Piping Wall Type:	None
Tank Wall Type:		Address:	2100 W Littleton Blvd
Facility Name:	Arapahoe County Area Site	City:	Littleton
Facility Type:	Non-Retail	County:	Arapahoe
Facility Category:	State/Local Government	ZIP Code:	80120
Overfill Preven:			
Tank Corsn Protection Meth:			
Tank Rel Detn Mthd Primary:			
Tank Rel Detn Mthd Secondary:			
Piping Corsn Protection (PCP):			
PCP at Tank:			
PCP at Dispenser:			
Piping Rel Detn Mthd Primary:			
Piping Rel Detn Mthd Secondary:			

Tank Tag:	5151-2	Leak Detector Type:	
Tank Status:	Permanently Closed	Capacity Gallons :	1000
Tank Type:	UST	Product:	Unknown
Tank Name:	TNK-002821	Piping Type:	
Installation Date:		Piping System:	
Closure Date:	1/27/2016	Piping Material:	
Tank Material:		Piping Wall Type:	
Tank Wall Type:		Address:	2100 W Littleton Blvd
Facility Name:	Arapahoe County Area Site	City:	Littleton
Facility Type:	Non-Retail	County:	Arapahoe
Facility Category:	State/Local Government	ZIP Code:	80120
Overfill Preven:			
Tank Corsn Protection Meth:			
Tank Rel Detn Mthd Primary:			
Tank Rel Detn Mthd Secondary:			
Piping Corsn Protection (PCP):			
PCP at Tank:			
PCP at Dispenser:			
Piping Rel Detn Mthd Primary:			
Piping Rel Detn Mthd Secondary:			

Tank Tag:	5151-3	Leak Detector Type:	
Tank Status:	Permanently Closed	Capacity Gallons :	1000
Tank Type:	UST	Product:	Unknown
Tank Name:	TNK-002911	Piping Type:	

Map Key	Number of Records	Direction	Distance (mi/ft)	Elev/Diff (ft)	Site	DB
---------	-------------------	-----------	------------------	----------------	------	----

<b>Installation Date:</b>					<b>Piping System:</b>	
<b>Closure Date:</b>	1/27/2016				<b>Piping Material:</b>	
<b>Tank Material:</b>					<b>Piping Wall Type:</b>	
<b>Tank Wall Type:</b>					<b>Address:</b>	2100 W Littleton Blvd
<b>Facility Name:</b>	Arapahoe County Area Site				<b>City:</b>	Littleton
<b>Facility Type:</b>	Non-Retail				<b>County:</b>	Arapahoe
<b>Facility Category:</b>	State/Local Government				<b>ZIP Code:</b>	80120
<b>Overfill Preven:</b>						
<b>Tank Corsn Protection Meth:</b>						
<b>Tank Rel Detn Mthd Primary:</b>						
<b>Tank Rel Detn Mthd Secondary:</b>						
<b>Piping Corsn Protection (PCP):</b>						
<b>PCP at Tank:</b>						
<b>PCP at Dispenser:</b>						
<b>Piping Rel Detn Mthd Primary:</b>						
<b>Piping Rel Detn Mthd Secondary:</b>						

**UST Owner (COSTIS) (As of October 2021)**

<b>Owner ID:</b>	22824	<b>Address1:</b>	2195 Decatur St
<b>First Name:</b>		<b>City:</b>	Denver
<b>Middle Init:</b>		<b>State:</b>	CO
<b>Last Name:</b>	Prinzoc Littleton LLC	<b>County:</b>	Denver
<b>Full Name:</b>		<b>Zip Code:</b>	80211

**Oil & Public Safety Regulated Storage Tank Details**

No of Tanks: 0

**Facility Contact Details (CDLE)**

<b>Contact ID:</b>	0033h00000mtY6y	<b>Role:</b>	Facility Owner
<b>Costis ID:</b>	FACOWN-5151-49003-Feb 3 2016 12:43PM	<b>Fac Contact Name:</b>	FCON-050737
<b>Active:</b>	TRUE	<b>Contact Last Name:</b>	Prinzoc Littleton LLC
<b>Contact ID:</b>	0033h00000lKxpa	<b>Role:</b>	Facility Owner
<b>Costis ID:</b>	FACOWN-5151-591-Feb 17 1998 12:00AM	<b>Fac Contact Name:</b>	FCON-005800
<b>Active:</b>	FALSE	<b>Contact Last Name:</b>	Arapahoe County

<a href="#">108</a>	2 of 4	ESE	0.07 / 351.87	5,376.11 / 29	Arapahoe County Area Site 2100 W Littleton Blvd Littleton 80120 CO	LST
---------------------	--------	-----	---------------	---------------	---	-----

<b>Facility ID:</b>	5151	<b>Fac Name(CDLE):</b>	Arapahoe County Area Site
<b>Event ID:</b>		<b>Address(CDLE):</b>	2100 W Littleton Blvd
<b>Facility Name(OPS):</b>	Arapahoe County Area Site	<b>Fac Type(CDLE):</b>	Non-Retail
<b>Facility Type(OPS):</b>	Non-Retail	<b>Fac Category(CDLE):</b>	State/Local Government
<b>Fac Category(OPS):</b>	State/Local Government	<b>City(CDLE):</b>	Littleton
<b>Address(OPS):</b>	2100 W Littleton Blvd	<b>Zip(CDLE):</b>	80120
<b>City(OPS):</b>	Littleton	<b>County(CDLE):</b>	Arapahoe
<b>Zip Code(OPS):</b>	80120	<b>State(CDLE):</b>	
<b>County(OPS):</b>	Arapahoe	<b>Latitude(CDLE):</b>	39.612849
<b>State(OPS):</b>	CO	<b>Longitude(CDLE):</b>	-105.013008
<b>Lat Long(OPS):</b>	39.612849, -105.013008		
<b>Fac Name(COSTIS):</b>	Arapahoe County Area Site		
<b>Address (COSTIS):</b>	2100 W Littleton Blvd Littleton 80120		
<b>County (COSTIS):</b>	Arapahoe		
<b>Original Source:</b>	Colorado Storage Tank Information System (COSTIS) (As of October, 2021); Colorado Department of Labor and Employment (CDLE); Oil & Public Safety(OPS) Regulated Storage Tanks; OPS Petroleum Release Events in Colorado - Petroleum Release Events		

**Owner ID:** 22824  
**Owner Name:**

Map Key	Number of Records	Direction	Distance (mi/ft)	Elev/Diff (ft)	Site	DB
---------	-------------------	-----------	------------------	----------------	------	----

**Events (CDLE)**

<b>Event ID:</b>	12438	<b>Proj. Closure Date:</b>	
<b>Alt Event ID:</b>		<b>Category:</b>	
<b>Status:</b>	Closed	<b>Sardonyx ID:</b>	
<b>UST Tank Count:</b>	3	<b>MTBE Classifica:</b>	
<b>AST Tank Count:</b>	0	<b>Sum of Reimbur Amt:</b>	
<b>Source of Release:</b>		<b>Reviewer Full Name:</b>	Michelle Howard
<b>Cause of Release:</b>	Other	<b>Logged On:</b>	2/3/2016
<b>Confirm Rel Dt:</b>	1/28/2016	<b>Logged By:</b>	
<b>Site Name:</b>	Arapahoe County Area Site		
<b>Loc Addr:</b>			
<b>Loc Addr2:</b>			
<b>Loc Addr3:</b>			
<b>Aka Name:</b>			
<b>Aka Loc Addr:</b>			

**Facility (CDLE)**

<b>Owner Costis ID:</b>	OWNR-22824	<b>Type:</b>	Non-Retail
<b>No of Active Tanks:</b>	0	<b>Facility Owner:</b>	Prinzoc Littleton LLC
<b>No of Metred Prod:</b>	0		

**Events (COSTIS) (As of October 2021)**

<b>Event ID:</b>	12438	<b>Log Date:</b>	2/3/2016 11:02:54 AM
<b>Process Status Name:</b>	Closed		
<b>Site Name:</b>	Arapahoe County Area Site		
<b>Facility Name:</b>			
<b>Address:</b>	2100 W Littleton Blvd Littleton CO 80120		
<b>Loc Address:</b>	2100 W Littleton Blvd Littleton 80120		
<b>Loc City:</b>	Littleton		
<b>Loc County:</b>	Arapahoe		

**OPS Regulated Storage Tanks**

**No of Tanks:** 0

**OPS Petroleum Release Events in Colorado - Petroleum Release Events**

<b>Event ID:</b>	12438	<b>Phone:</b>	(720) 326-1984
<b>Release No:</b>	REL-004651	<b>City:</b>	Littleton
<b>Status:</b>	Closed	<b>Zip:</b>	80120
<b>Release Date:</b>	1/28/2016	<b>State:</b>	CO
<b>Closure Date:</b>	3/8/2016	<b>County:</b>	Arapahoe
<b>NFA Type:</b>	Tier I	<b>Latitude:</b>	39.612849
<b>Release Cause:</b>	Other	<b>Longitude:</b>	-105.013008
<b>Reimbursement Total:</b>		<b>Latitude Longitude:</b>	39.612849, -105.013008
<b>Contact:</b>	Michelle Howard		
<b>Release Source:</b>			
<b>Site Name:</b>	Arapahoe County Area Site		
<b>Address:</b>	2100 W Littleton Blvd		
<b>Email:</b>	michelle.howard@state.co.us		
<b>Link :</b>	https://socgov18.force.com/s/release/a183h000003KWSz		

<a href="#">108</a>	3 of 4	ESE	0.07 / 351.87	5,376.11 / 29	JBC ENTERPRISES, INC. 2100 W. LITTLETON BLVD. #2120 LITTLETON CO	ASBESTOS
---------------------	--------	-----	---------------	---------------	--	----------

<b>Permit:</b>	15AR5542D	<b>Source Lat:</b>	
<b>Permit Beg:</b>	10/09/15	<b>Source Lon:</b>	

Map Key	Number of Records	Direction	Distance (mi/ft)	Elev/Diff (ft)	Site	DB
---------	-------------------	-----------	------------------	----------------	------	----

**Begin Date:**  
**End Date:**  
**Project:** DEMOLITION PROJECT  
**Projec Len:**  
**Owner Name:**  
**Location:** 2100 W. LITTLETON BLVD. #2120, LITTLETON

**Source County:**  
**Elevation:**  
**Linear Feet:**  
**Sq Feet:**  
**Drums:**

**Asbestos Historical**

**Permit:** 15AR5542D  
**Permit Beg:** 10/09/15  
**Begin Date:**  
**End Date:**  
**Project:** DEMOLITION PROJECT  
**Project Len:** 67  
**Owner Name:**  
**Drums:**  
**Linear Feet:**  
**Sq Feet:**  
**Location:** 2100 W. LITTLETON BLVD. #2120, LITTLETON

**Source Name:** JBC ENTERPRISES, INC.  
**Address:** 2100 W. LITTLETON BLVD. #2120  
**City:** LITTLETON  
**State:** CO  
**Zip:**  
**County:**  
**Lat:**  
**Long:**  
**Elevation:**

<a href="#">108</a>	4 of 4	ESE	0.07 / 351.87	5,376.11 / 29	ENVIRONMENTAL DEMOLITION INC. 2100 W. LITTLETON BLVD. LITTLETON CO	ASBESTOS
---------------------	--------	-----	---------------	---------------	--	----------

**Permit:** 12AR4268A-01  
**Permit Beg:** 10/22/12  
**Begin Date:**  
**End Date:**  
**Project:** ASBESTOS ABATEMENT PROJECT  
**Projec Len:** 30  
**Owner Name:**  
**Location:**

**Source Lat:**  
**Source Lon:**  
**Source County:**  
**Elevation:** 5377  
**Linear Feet:** 490  
**Sq Feet:**  
**Drums:**

<a href="#">109</a>	1 of 1	N	0.07 / 371.60	5,316.74 / -30	Discount Tire Store (COD 04) - W. Belleview Ave. 2307 W BELLEVIEW AVE LITTLETON CO	SWF/LF
---------------------	--------	---	---------------	----------------	--	--------

**Loc ID:** ARA103

**Facility Detail Info**

**Location ID:** ARA103  
**Facility Name:** Discount Tire Store (COD 04) - W. Belleview Ave.  
**Location Address:** 2307 W BELLEVIEW AVE  
**City:** LITTLETON  
**Zip:** 801201027  
**County Name:** ARAPAHOE  
**Latitude:** 39.624321  
**Longitude:** -105.014442

**Facility Map Info (REST)**

**Location ID:** ARA103  
**FID:** 1853  
**Primary AC:** Generator of Motor Vehicle and Trailer Waste Tires  
**Facility Name:** Discount Tire Store (COD 04) - W. Belleview Ave.  
**Address:** 2307 W BELLEVIEW AVE  
**City:** LITTLETON  
**Zip:** 801201027  
**County Name:** ARAPAHOE  
**Latitude:** 39.624321

Map Key	Number of Records	Direction	Distance (mi/ft)	Elev/Diff (ft)	Site	DB
<b>Longitude:</b>		-105.014442				
<b>Y:</b>		39.6243210000018				
<b>X:</b>		-105.0144420000002				

**Activity Info**

**Activity Type:** Generator of Motor Vehicle and Trailer Waste Tires  
**Closure Units:** FALSE  
**Post Closure Units:** FALSE  
**Post Closure Ended:** FALSE  
**Clean Closed Units:** FALSE

[110](#) 1 of 1 **NNE** **0.07 / 383.15** **5,339.19 / -8** **ALL AMERICAN JEEP 5080 S SANTA FE LITTLETON CO 80120** **RCRA NON GEN**

**EPA Handler ID:** COD088451802  
**Gen Status Universe:** No Report  
**Contact Name:**  
**Contact Address:** US  
**Contact Phone No and Ext:**  
**Contact Email:**  
**Contact Country:** US  
**County Name:** ARAPAHOE  
**EPA Region:** 08  
**Land Type:**  
**Receive Date:** 19870109  
**Location Latitude:**  
**Location Longitude:**

**Violation/Evaluation Summary**

**Note:** NO RECORDS: As of Apr 2023, there are no Compliance Monitoring and Enforcement (violation) records associated with this facility (EPA ID).

**Handler Summary**

**Importer Activity:** No  
**Mixed Waste Generator:** No  
**Transporter Activity:** No  
**Transfer Facility:** No  
**Onsite Burner Exemption:** No  
**Furnace Exemption:** No  
**Underground Injection Activity:** No  
**Commercial TSD:** No  
**Used Oil Transporter:** No  
**Used Oil Transfer Facility:** No  
**Used Oil Processor:** No  
**Used Oil Refiner:** No  
**Used Oil Burner:** No  
**Used Oil Market Burner:** No  
**Used Oil Spec Marketer:** No

**Hazardous Waste Handler Details**

**Sequence No:** 1  
**Receive Date:** 19870109  
**Handler Name:** ALL AMERICAN JEEP  
**Source Type:** Notification  
**Federal Waste Generator Code:** N  
**Generator Code Description:** Not a Generator, Verified



Map Key	Number of Records	Direction	Distance (mi/ft)	Elev/Diff (ft)	Site	DB
---------	-------------------	-----------	------------------	----------------	------	----

**Waste Code Details**

<b>Hazardous Waste Code:</b>	D000
<b>Waste Code Description:</b>	DESCRIPTION
<b>Hazardous Waste Code:</b>	D001
<b>Waste Code Description:</b>	IGNITABLE WASTE
<b>Hazardous Waste Code:</b>	F004
<b>Waste Code Description:</b>	THE FOLLOWING SPENT NONHALOGENATED SOLVENTS: CRESOLS, CRESYLIC ACID, AND NITROBENZENE; AND THE STILL BOTTOMS FROM THE RECOVERY OF THESE SOLVENTS; ALL SPENT SOLVENT MIXTURES/BLENDS CONTAINING, BEFORE USE, A TOTAL OF TEN PERCENT OR MORE (BY VOLUME) OF ONE OR MORE OF THE ABOVE NONHALOGENATED SOLVENTS OR THOSE SOLVENTS LISTED IN F001, F002, AND F005; AND STILL BOTTOMS FROM THE RECOVERY OF THESE SPENT SOLVENTS AND SPENT SOLVENT MIXTURES.
<b>Hazardous Waste Code:</b>	D002
<b>Waste Code Description:</b>	CORROSIVE WASTE
<b>Hazardous Waste Code:</b>	F002
<b>Waste Code Description:</b>	THE FOLLOWING SPENT HALOGENATED SOLVENTS: TETRACHLOROETHYLENE, METHYLENE CHLORIDE, TRICHLOROETHYLENE, 1,1,1-TRICHLOROETHANE, CHLOROENZENE, 1,1,2-TRICHLORO-1,2,2-TRIFLUOROETHANE, ORTHO-DICHLOROBENZENE, TRICHLOROFLUOROMETHANE, AND 1,1,2, TRICHLOROETHANE; ALL SPENT SOLVENT MIXTURES/BLENDS CONTAINING, BEFORE USE, A TOTAL OF TEN PERCENT OR MORE (BY VOLUME) OF ONE OR MORE OF THE ABOVE HALOGENATED SOLVENTS OR THOSE SOLVENTS LISTED IN F001, F004, AND F005; AND STILL BOTTOMS FROM THE RECOVERY OF THESE SPENT SOLVENTS AND SPENT SOLVENT MIXTURES.

**Owner/Operator Details**

<b>Owner/Operator Ind:</b>	Current Owner	<b>Street No:</b>	
<b>Type:</b>	Private	<b>Street 1:</b>	DATA NOT REQUESTED
<b>Name:</b>	WILKIE L DUDDEN	<b>Street 2:</b>	
<b>Date Became Current:</b>		<b>City:</b>	DATA NOT REQUESTED
<b>Date Ended Current:</b>		<b>State:</b>	CO
<b>Phone:</b>	999-999-9999	<b>Country:</b>	
<b>Source Type:</b>	Notification	<b>Zip Code:</b>	99999

<a href="#">111</a>	1 of 1	NE	0.07 / 388.33	5,366.01 / 19	RAM ENVIRONMENTAL SERVICES LLC 5294 S. PRESCOTT ST. LITTLETON CO	ASBESTOS
---------------------	--------	----	---------------	---------------	--	----------

<b>Permit:</b>	14AR5137N	<b>Source Lat:</b>	
<b>Permit Beg:</b>	09/11/14	<b>Source Lon:</b>	
<b>Begin Date:</b>		<b>Source County:</b>	5368
<b>End Date:</b>		<b>Elevation:</b>	
<b>Project:</b>	ASBESTOS ABATEMENT PROJECT	<b>Linear Feet:</b>	
<b>Projec Len:</b>		<b>Sq Feet:</b>	1920
<b>Owner Name:</b>		<b>Drums:</b>	
<b>Location:</b>	5294 S. PRESCOTT ST., LITTLETON		

<a href="#">112</a>	1 of 1	SSW	0.08 / 413.80	5,369.49 / 23	Meadowood Corp 6441 S Santa Fe Dr Littleton 80120 CO	UST
---------------------	--------	-----	---------------	---------------	--	-----

<b>Facility ID:</b>	7052	<b>Fac Name (COSTIS):</b>	Meadowood Corp
<b>FacilityName(OPS):</b>	Meadowood Corp	<b>Address (COSTIS):</b>	6441 S Santa Fe Dr Littleton 80120
<b>FacilityType(OPS):</b>	Non-Retail	<b>County (COSTIS):</b>	Arapahoe
<b>Fac Category (OPS):</b>	Other	<b>Latitude (CDLE):</b>	39.600537
<b>Address (OPS):</b>	6441 S Santa Fe Dr	<b>Longitude (CDLE):</b>	-105.020587
<b>City (OPS):</b>	Littleton	<b>Fac Type (CDLE):</b>	Non-Retail
<b>Zip Code (OPS):</b>	80120	<b>FacCategory(CDLE):</b>	Other
<b>County (OPS):</b>	Arapahoe	<b>State (OPS):</b>	CO
<b>LatLong (OPS):</b>	39.600537, -105.020587	<b>City (CDLE):</b>	Littleton
<b>FacName (CDLE):</b>	Meadowood Corp	<b>Zip (CDLE):</b>	80120

Map Key	Number of Records	Direction	Distance (mi/ft)	Elev/Diff (ft)	Site	DB
---------	-------------------	-----------	------------------	----------------	------	----

**Address (CDLE):** 6441 S Santa Fe Dr **County (CDLE):** Arapahoe  
**State (CDLE):**  
**Data Source(s):** Colorado Storage Tank Information System (COSTIS) (As of October, 2021); Colorado Department of Labor and Employment (CDLE); Oil & Public Safety(OPS) Regulated Storage Tanks

**Facility Information (CDLE)**

**Count of Tank Tag:** 0 **Acct Holdr Name:** Meadowood Corporation  
**No. Dispensers:** 0 **Type:** Non-Retail  
**Owner ID:** OWNR-5534

**Owner Information (CDLE)**

**Contact Name:** Meadowood Corporation **Middle Init:**  
**First Name:**  
**Company Name:** Meadowood Corporation  
**Last Name:** Meadowood Corporation  
**Address:** PO Box 8595, Denver, CO 80201  
**Comment:**

**UST Tanks (COSTIS) (As of October 2021)**

**Tank ID:** 18727 **Owner ID:** 5534  
**Tank Tag:** 7052-1 **Tank Owner:**  
**Tank Type Desc:** UST **County:** Arapahoe  
**Tank Count:** 46668 **Product Name:** Unknown  
**Capacity:** 550  
**Facility Owner:** Meadowood Corporation  
**Facility Name Address:** Meadowood Corp<br>6441 S Santa Fe Dr<br>Littleton 80120

**UST Tanks 1 (CDLE)**

**Tank Tag:** 7052-1 **Overfill Preven:**  
**Tank Type:** UST **Product Type/Name:** Unknown  
**Tank Status:** Permanently Closed **Piping Wall Type:** None  
**Capacity:** 550 **Tank Wall Type:**  
**Install Date:** **Piping System:**  
**Date Closed:** 4/13/1995 **Piping Type:** Other  
**Tank Material:** Unknown  
**Piping Material:** Unknown

**UST Tanks 2 (CDLE)**

**Closure Meth ID:** **No Fee:** No  
**Unregulated:** FALSE **Anch Method Desc:**  
**Last Used Date:** 4/13/1995 **Pipe Reld Meth1 ID:**  
**Del Prohib Date:** **Pipe Reldet Date:**  
**Spill Protected:** **Backfill Mat Desc:**  
**Spl Container Size:** **Bfill DrtCvr Amt:**  
**Spl Protection Dt:** **Manifold:** No  
**Spl Container Mfg:** **Registration Date:**  
**Spl Container Mdel:** **Compartment:** FALSE  
**Tank Reld Meth1 ID:** **Cpmet:** No  
**Tank Lining Date:** **Invault:** FALSE  
**CP Test Date:**

**Oil & Public Safety Regulated Storage Tanks (COSTIS)**

**Tank Tag:** 7052-1 **Leak Detector Type:**  
**Tank Status:** Permanently Closed **Capacity Gallons :** 550  
**Tank Type:** UST **Product:** Unknown  
**Tank Name:** TNK-014648 **Piping Type:** Other

Map Key	Number of Records	Direction	Distance (mi/ft)	Elev/Diff (ft)	Site	DB
---------	-------------------	-----------	------------------	----------------	------	----

<b>Installation Date:</b>					<b>Piping System:</b>	
<b>Closure Date:</b>	4/13/1995				<b>Piping Material:</b>	Unknown
<b>Tank Material:</b>	Unknown				<b>Piping Wall Type:</b>	None
<b>Tank Wall Type:</b>					<b>Address:</b>	6441 S Santa Fe Dr
<b>Facility Name:</b>	Meadowood Corp				<b>City:</b>	Littleton
<b>Facility Type:</b>	Non-Retail				<b>County:</b>	Arapahoe
<b>Facility Category:</b>	Other				<b>ZIP Code:</b>	80120
<b>Overfill Preven:</b>						
<b>Tank Corsn Protection Meth:</b>						
<b>Tank Rel Detn Mthd Primary:</b>						
<b>Tank Rel Detn Mthd Secondary:</b>						
<b>Piping Corsn Protection (PCP):</b>						
<b>PCP at Tank:</b>						
<b>PCP at Dispenser:</b>						
<b>Piping Rel Detn Mthd Primary:</b>						
<b>Piping Rel Detn Mthd Secondary:</b>						

**UST Owner (COSTIS) (As of October 2021)**

<b>Owner ID:</b>	5534	<b>Address1:</b>	PO Box 8595
<b>First Name:</b>		<b>City:</b>	Denver
<b>Middle Init:</b>		<b>State:</b>	CO
<b>Last Name:</b>	Meadowood Corporation	<b>County:</b>	Denver
<b>Full Name:</b>	Meadowood Corporation;	<b>Zip Code:</b>	80201

**Oil & Public Safety Regulated Storage Tank Details**

No of Tanks: 0

**Facility Contact Details (CDLE)**

<b>Contact ID:</b>	0033h00000mtcZ3	<b>Role:</b>	Facility Owner
<b>Costis ID:</b>	FACOWN-7052-5690-Apr 8 1997 12:00AM	<b>Fac Contact Name:</b>	FCON-027428
<b>Active:</b>	TRUE	<b>Contact Last Name:</b>	Meadowood Corporation

<a href="#">113</a>	1 of 1	ESE	0.08 / 416.18	5,383.78 / 37	ENVIRONMENTAL DEMOLITION INC. LITTLETON BLVD & BEMIS ST. LITTLETON CO	ASBESTOS
---------------------	--------	-----	---------------	---------------	---	----------

<b>Permit:</b>	12AR4268A	<b>Source Lat:</b>	
<b>Permit Beg:</b>	10/22/12	<b>Source Lon:</b>	
<b>Begin Date:</b>		<b>Source County:</b>	
<b>End Date:</b>		<b>Elevation:</b>	
<b>Project:</b>	ASBESTOS ABATEMENT PROJECT	<b>Linear Feet:</b>	490
<b>Projec Len:</b>	30	<b>Sq Feet:</b>	763
<b>Owner Name:</b>		<b>Drums:</b>	
<b>Location:</b>			

<a href="#">114</a>	1 of 1	NE	0.08 / 422.25	5,360.17 / 13	City Of Littleton 1800 W Belleview Ave Littleton 80120 CO	AST
---------------------	--------	----	---------------	---------------	--	-----

<b>Facility ID:</b>	14547	<b>Fac Name (CDLE):</b>	City Of Littleton
<b>FacName (OPS):</b>	City Of Littleton	<b>Address (CDLE):</b>	1800 W Belleview Ave
<b>FacType (OPS):</b>	Non-Retail	<b>City (CDLE):</b>	Littleton
<b>Fac Category (OPS):</b>	State/Local Government	<b>Zip (CDLE):</b>	80120
<b>Lat/Long (OPS):</b>	39.62252, -105.009546	<b>County (CDLE):</b>	Arapahoe
<b>Address (OPS):</b>	1800 W Belleview Ave	<b>State (CDLE):</b>	
<b>City (OPS):</b>	Littleton	<b>Latitude (CDLE):</b>	39.62252
<b>County (OPS):</b>	Arapahoe	<b>Longitude (CDLE):</b>	-105.009546
<b>Fac Name (COSTIS):</b>	City Of Littleton	<b>County (COSTIS):</b>	Arapahoe

Map Key	Number of Records	Direction	Distance (mi/ft)	Elev/Diff (ft)	Site	DB
---------	-------------------	-----------	------------------	----------------	------	----

<b>Fac Type (CDLE):</b>	Non-Retail	<b>Zip Code (OPS):</b>	80120
<b>FacCategory(CDLE):</b>	State/Local Government	<b>State (OPS):</b>	CO
<b>Address (COSTIS):</b>	1800 W Belleview Ave Littleton 80120		
<b>Data Source(s):</b>	Colorado Storage Tank Information System (COSTIS) (As of October, 2021); Colorado Department of Labor and Employment (CDLE); Oil & Public Safety(OPS) Regulated Storage Tanks		

**Facility Information (CDLE)**

<b>Count of Tank Tag:</b>	2	<b>Accnt Holdr Name:</b>	City Of Littleton
<b>No. Dispensers:</b>	0	<b>Type:</b>	Non-Retail
<b>Owner ID:</b>	OWNR-17906		

**Owner Information (CDLE)**

<b>Contact Name:</b>	City Of Littleton	<b>Last Name:</b>	City Of Littleton
<b>First Name:</b>		<b>Company Name:</b>	City Of Littleton
<b>Middle Init:</b>			
<b>Address:</b>	1800 W Belleview, Littleton, CO 80120		
<b>Comment:</b>			

**AST Tanks (COSTIS) (As of October 2021)**

<b>Tank ID:</b>	32281	<b>Owner ID:</b>	17906
<b>Tank Tag:</b>	'14547-1	<b>Tank Owner:</b>	
<b>Tank Type Desc:</b>	AST	<b>County:</b>	Arapahoe
<b>Tank Count:</b>	46668	<b>Product Name:</b>	Diesel/Gas (Multi-Comp)
<b>Capacity:</b>	12000		
<b>Facility Owner:</b>	City Of Littleton		
<b>Facility Name Address:</b>	City Of Littleton 1800 W Belleview Ave Littleton 80120		

<b>Tank ID:</b>	41321	<b>Owner ID:</b>	17906
<b>Tank Tag:</b>	'14547-2	<b>Tank Owner:</b>	
<b>Tank Type Desc:</b>	AST	<b>County:</b>	Arapahoe
<b>Tank Count:</b>	46668	<b>Product Name:</b>	E-85
<b>Capacity:</b>	5000		
<b>Facility Owner:</b>	City Of Littleton		
<b>Facility Name Address:</b>	City Of Littleton 1800 W Belleview Ave Littleton 80120		

**AST Tanks 1 (CDLE)**

<b>Tank Tag:</b>	14547-1	<b>Tank Wall Type:</b>	
<b>Tank Type:</b>	AST	<b>Piping System:</b>	
<b>Tank Status:</b>	Currently In Use	<b>Piping Type:</b>	AG: Aboveground
<b>Capacity:</b>	12000	<b>Piping Wall Type:</b>	Double-Walled
<b>Install Date:</b>	2/3/1998	<b>Tank Material:</b>	AST: UL2085/Equiv. (Protected)
<b>Date Closed:</b>		<b>Piping Material:</b>	Bare Steel
<b>Product Type/Name:</b>	Unleaded Regular (RUL)	<b>Overfill Preven:</b>	ULL: Ullage Log

**AST Tanks 2 (CDLE)**

<b>Closure Meth ID:</b>		<b>No Fee:</b>	No
<b>Unregulated:</b>	FALSE	<b>Pipe Reldet Date:</b>	
<b>Last Used Date:</b>		<b>Backfill Mat Desc:</b>	
<b>Del Prohib Date:</b>		<b>Bfill DrtCvr Amt:</b>	0
<b>Spill Protected:</b>		<b>Manifold:</b>	No
<b>Spl Container Size:</b>	7	<b>Tm Name:</b>	
<b>Spl Protection Dt:</b>		<b>Registration Date:</b>	11/30/2021
<b>Spl Container Mfg:</b>		<b>Compartment:</b>	TRUE
<b>Spl Container Mdel:</b>		<b>Cpmet:</b>	No
<b>Tank Reld Meth1 ID:</b>		<b>Invault:</b>	FALSE
<b>Tank Lining Date:</b>		<b>Serial No:</b>	M273048
<b>CP Test Date:</b>			
<b>Anch Method Desc:</b>			

Map Key	Number of Records	Direction	Distance (mi/ft)	Elev/Diff (ft)	Site	DB
---------	-------------------	-----------	------------------	----------------	------	----

Pipe Reld Meth1 ID: T11/L11: Mthly Visual Insp (AST)

**AST Tanks 1 (CDLE)**

<b>Tank Tag:</b>	14547-1	<b>Tank Wall Type:</b>	
<b>Tank Type:</b>	AST	<b>Piping System:</b>	
<b>Tank Status:</b>	Currently In Use	<b>Piping Type:</b>	AG: Aboveground
<b>Capacity:</b>	12000	<b>Piping Wall Type:</b>	Double-Walled
<b>Install Date:</b>	2/3/1998	<b>Tank Material:</b>	AST: UL2085/Equiv. (Protected)
<b>Date Closed:</b>		<b>Piping Material:</b>	Bare Steel
<b>Product Type/Name:</b>	Diesel	<b>Overfill Preven:</b>	ULL: Ullage Log

**AST Tanks 2 (CDLE)**

<b>Closure Meth ID:</b>		<b>No Fee:</b>	No
<b>Unregulated:</b>	FALSE	<b>Pipe Reldet Date:</b>	
<b>Last Used Date:</b>		<b>Backfill Mat Desc:</b>	
<b>Del Prohib Date:</b>		<b>Bfill DrtCvr Amt:</b>	0
<b>Spill Protected:</b>		<b>Manifold:</b>	No
<b>Spl Container Size:</b>	7	<b>Tm Name:</b>	
<b>Spl Protection Dt:</b>		<b>Registration Date:</b>	11/30/2021
<b>Spl Container Mfg:</b>		<b>Compartment:</b>	TRUE
<b>Spl Container Mdel:</b>		<b>Cpmet:</b>	No
<b>Tank Reld Meth1 ID:</b>		<b>Invault:</b>	FALSE
<b>Tank Lining Date:</b>		<b>Serial No:</b>	M273048
<b>CP Test Date:</b>			
<b>Anch Method Desc:</b>			
<b>Pipe Reld Meth1 ID:</b>	T11/L11: Mthly Visual Insp (AST)		

**AST Tanks 1 (CDLE)**

<b>Tank Tag:</b>	14547-1	<b>Tank Wall Type:</b>	
<b>Tank Type:</b>	AST	<b>Piping System:</b>	
<b>Tank Status:</b>	Currently In Use	<b>Piping Type:</b>	AG: Aboveground
<b>Capacity:</b>	12000	<b>Piping Wall Type:</b>	Double-Walled
<b>Install Date:</b>	2/3/1998	<b>Tank Material:</b>	AST: UL2085/Equiv. (Protected)
<b>Date Closed:</b>		<b>Piping Material:</b>	Bare Steel
<b>Product Type/Name:</b>	Other	<b>Overfill Preven:</b>	ULL: Ullage Log

**AST Tanks 2 (CDLE)**

<b>Closure Meth ID:</b>		<b>No Fee:</b>	No
<b>Unregulated:</b>	FALSE	<b>Pipe Reldet Date:</b>	
<b>Last Used Date:</b>		<b>Backfill Mat Desc:</b>	
<b>Del Prohib Date:</b>		<b>Bfill DrtCvr Amt:</b>	0
<b>Spill Protected:</b>		<b>Manifold:</b>	No
<b>Spl Container Size:</b>	7	<b>Tm Name:</b>	
<b>Spl Protection Dt:</b>		<b>Registration Date:</b>	11/30/2021
<b>Spl Container Mfg:</b>		<b>Compartment:</b>	TRUE
<b>Spl Container Mdel:</b>		<b>Cpmet:</b>	No
<b>Tank Reld Meth1 ID:</b>		<b>Invault:</b>	FALSE
<b>Tank Lining Date:</b>		<b>Serial No:</b>	M273048
<b>CP Test Date:</b>			
<b>Anch Method Desc:</b>			
<b>Pipe Reld Meth1 ID:</b>	T11/L11: Mthly Visual Insp (AST)		

**AST Tanks 1 (CDLE)**

<b>Tank Tag:</b>	14547-2	<b>Tank Wall Type:</b>	
<b>Tank Type:</b>	AST	<b>Piping System:</b>	
<b>Tank Status:</b>	Currently In Use	<b>Piping Type:</b>	AG: Aboveground
<b>Capacity:</b>	5000	<b>Piping Wall Type:</b>	Double-Walled
<b>Install Date:</b>	6/13/2008	<b>Tank Material:</b>	AST: UL2085/Equiv. (Protected)

Map Key	Number of Records	Direction	Distance (mi/ft)	Elev/Diff (ft)	Site	DB
---------	-------------------	-----------	------------------	----------------	------	----

<b>Date Closed:</b>					<b>Piping Material:</b>	Bare Steel
<b>Product Type/Name:</b>	E-85				<b>Overfill Preven:</b>	ULL: FV: Fill Tube Valve

**AST Tanks 2 (CDLE)**

<b>Closure Meth ID:</b>					<b>No Fee:</b>	No
<b>Unregulated:</b>	FALSE				<b>Pipe Reldet Date:</b>	
<b>Last Used Date:</b>					<b>Backfill Mat Desc:</b>	
<b>Del Prohib Date:</b>					<b>Bfill DrtCvr Amt:</b>	0
<b>Spill Protected:</b>					<b>Manifold:</b>	No
<b>Spl Container Size:</b>	20				<b>Tm Name:</b>	
<b>Spl Protection Dt:</b>					<b>Registration Date:</b>	11/30/2021
<b>Spl Container Mfg:</b>	OPW				<b>Compartment:</b>	FALSE
<b>Spl Container Mdel:</b>					<b>Cpmet:</b>	No
<b>Tank Reld Meth1 ID:</b>					<b>Invault:</b>	FALSE
<b>Tank Lining Date:</b>					<b>Serial No:</b>	C78230
<b>CP Test Date:</b>						
<b>Anch Method Desc:</b>						
<b>Pipe Reld Meth1 ID:</b>		T11/L11: Mthly Visual Insp (AST)				

**Oil & Public Safety Regulated Storage Tank Details**

**No of Tanks:** 2

**Oil & Public Safety Regulated Storage Tanks (COSTIS)**

<b>Tank Tag:</b>	14547-1				<b>Leak Detector Type:</b>	NA: Not Required
<b>Tank Status:</b>	Currently In Use				<b>Capacity Gallons :</b>	12000
<b>Tank Type:</b>	AST				<b>Product:</b>	Unleaded Regular (RUL)
<b>Tank Name:</b>	TNK-030401				<b>Piping Type:</b>	AG: Aboveground
<b>Installation Date:</b>	2/3/1998				<b>Piping System:</b>	
<b>Closure Date:</b>					<b>Piping Material:</b>	Bare Steel
<b>Tank Material:</b>	AST: UL2085/Equiv. (Protected)				<b>Piping Wall Type:</b>	Double-Walled
<b>Tank Wall Type:</b>					<b>Address:</b>	1800 W Belleview Ave
<b>Facility Name:</b>	City Of Littleton				<b>City:</b>	Littleton
<b>Facility Type:</b>	Non-Retail				<b>County:</b>	Arapahoe
<b>Facility Category:</b>	State/Local Government				<b>ZIP Code:</b>	80120
<b>Overfill Preven:</b>	ULL: Ullage Log					
<b>Tank Corsn Protection Meth:</b>	No Electrolyte Contact					
<b>Tank Rel Detn Mthd Primary:</b>	T11/L11: Mthly Visual Insp (AST)					
<b>Tank Rel Detn Mthd Secondary:</b>						
<b>Piping Corsn Protection (PCP):</b>	Aboveground Line (n/a)					
<b>PCP at Tank:</b>	Aboveground Line (n/a)					
<b>PCP at Dispenser:</b>	Aboveground Line (n/a)					
<b>Piping Rel Detn Mthd Primary:</b>	T11/L11: Mthly Visual Insp (AST)					
<b>Piping Rel Detn Mthd Secondary:</b>						

<b>Tank Tag:</b>	14547-2				<b>Leak Detector Type:</b>	NA: Not Required
<b>Tank Status:</b>	Currently In Use				<b>Capacity Gallons :</b>	5000
<b>Tank Type:</b>	AST				<b>Product:</b>	E-85
<b>Tank Name:</b>	TNK-030402				<b>Piping Type:</b>	AG: Aboveground
<b>Installation Date:</b>	6/13/2008				<b>Piping System:</b>	
<b>Closure Date:</b>					<b>Piping Material:</b>	Bare Steel
<b>Tank Material:</b>	AST: UL2085/Equiv. (Protected)				<b>Piping Wall Type:</b>	Double-Walled
<b>Tank Wall Type:</b>					<b>Address:</b>	1800 W Belleview Ave
<b>Facility Name:</b>	City Of Littleton				<b>City:</b>	Littleton
<b>Facility Type:</b>	Non-Retail				<b>County:</b>	Arapahoe
<b>Facility Category:</b>	State/Local Government				<b>ZIP Code:</b>	80120
<b>Overfill Preven:</b>	ULL: FV: Fill Tube Valve					
<b>Tank Corsn Protection Meth:</b>	No Electrolyte Contact					
<b>Tank Rel Detn Mthd Primary:</b>	T11/L11: Mthly Visual Insp (AST)					
<b>Tank Rel Detn Mthd Secondary:</b>						
<b>Piping Corsn Protection (PCP):</b>	Aboveground Line (n/a)					
<b>PCP at Tank:</b>	Aboveground Line (n/a)					

PCP at Dispenser: Aboveground Line (n/a)  
 Piping Rel Detn Mthd Primary: T11/L11: Mthly Visual Insp (AST)  
 Piping Rel Detn Mthd Secondary:

Tank Tag: 14547-1  
 Tank Status: Currently In Use  
 Tank Type: AST  
 Tank Name: TNK-030401  
 Installation Date: 2/3/1998  
 Closure Date:  
 Tank Material: AST: UL2085/Equiv. (Protected)  
 Tank Wall Type:  
 Facility Name: City Of Littleton  
 Facility Type: Non-Retail  
 Facility Category: State/Local Government  
 Overfill Preven: ULL: Ullage Log  
 Tank Corsn Protection Meth: No Electrolyte Contact  
 Tank Rel Detn Mthd Primary: T11/L11: Mthly Visual Insp (AST)  
 Tank Rel Detn Mthd Secondary:  
 Piping Corsn Protection (PCP): Aboveground Line (n/a)  
 PCP at Tank: Aboveground Line (n/a)  
 PCP at Dispenser: Aboveground Line (n/a)  
 Piping Rel Detn Mthd Primary: T11/L11: Mthly Visual Insp (AST)  
 Piping Rel Detn Mthd Secondary:

Leak Detector Type: NA: Not Required  
 Capacity Gallons : 12000  
 Product: Other  
 Piping Type: AG: Aboveground  
 Piping System:  
 Piping Material: Bare Steel  
 Piping Wall Type: Double-Walled  
 Address: 1800 W Belleview Ave  
 City: Littleton  
 County: Arapahoe  
 ZIP Code: 80120

Tank Tag: 14547-1  
 Tank Status: Currently In Use  
 Tank Type: AST  
 Tank Name: TNK-030401  
 Installation Date: 2/3/1998  
 Closure Date:  
 Tank Material: AST: UL2085/Equiv. (Protected)  
 Tank Wall Type:  
 Facility Name: City Of Littleton  
 Facility Type: Non-Retail  
 Facility Category: State/Local Government  
 Overfill Preven: ULL: Ullage Log  
 Tank Corsn Protection Meth: No Electrolyte Contact  
 Tank Rel Detn Mthd Primary: T11/L11: Mthly Visual Insp (AST)  
 Tank Rel Detn Mthd Secondary:  
 Piping Corsn Protection (PCP): Aboveground Line (n/a)  
 PCP at Tank: Aboveground Line (n/a)  
 PCP at Dispenser: Aboveground Line (n/a)  
 Piping Rel Detn Mthd Primary: T11/L11: Mthly Visual Insp (AST)  
 Piping Rel Detn Mthd Secondary:

Leak Detector Type: NA: Not Required  
 Capacity Gallons : 12000  
 Product: Diesel  
 Piping Type: AG: Aboveground  
 Piping System:  
 Piping Material: Bare Steel  
 Piping Wall Type: Double-Walled  
 Address: 1800 W Belleview Ave  
 City: Littleton  
 County: Arapahoe  
 ZIP Code: 80120

**AST Owner (COSTIS) (As of October 2021)**

Owner ID: 17906  
 First Name:  
 Middle Init:  
 Last Name: City Of Littleton  
 Full Name: City Of Littleton;

Address1: 1800 W Belleview  
 City: Littleton  
 State: CO  
 County: Arapahoe  
 Zip Code: 80120

**Facility Contact Details (CDLE)**

Contact ID: 0033h00000mtb74  
 Costis ID: FACOWN-14547-43705-Jun 18 1998 12:00AM  
 Active: TRUE

Role: Facility Owner  
 Fac Contact Name: FCON-018978  
 Contact Last Name: City Of Littleton

Map Key	Number of Records	Direction	Distance (mi/ft)	Elev/Diff (ft)	Site	DB
---------	-------------------	-----------	------------------	----------------	------	----

<b>Permit:</b>	13AR0328D	<b>Source Lat:</b>	
<b>Permit Beg:</b>	02/15/13	<b>Source Lon:</b>	
<b>Begin Date:</b>		<b>Source County:</b>	
<b>End Date:</b>		<b>Elevation:</b>	5391
<b>Project:</b>	DEMOLITION PROJECT	<b>Linear Feet:</b>	
<b>Projec Len:</b>		<b>Sq Feet:</b>	
<b>Owner Name:</b>		<b>Drums:</b>	
<b>Location:</b>			

**Asbestos Historical**

<b>Permit:</b>	13AR0349D	<b>Source Name:</b>	JADE RENOVATIONS, LLC
<b>Permit Beg:</b>	02/15/13	<b>Address:</b>	2299 W. ABERDEEN AVE.
<b>Begin Date:</b>		<b>City:</b>	LITTLETON
<b>End Date:</b>		<b>State:</b>	CO
<b>Project:</b>	DEMOLITION PROJECT	<b>Zip:</b>	
<b>Project Len:</b>		<b>County:</b>	
<b>Owner Name:</b>		<b>Lat:</b>	
<b>Drums:</b>		<b>Long:</b>	
<b>Linear Feet:</b>		<b>Elevation:</b>	5391
<b>Sq Feet:</b>			
<b>Location:</b>			

<a href="#">116</a>	1 of 2	<b>NNE</b>	<b>0.10 / 537.10</b>	<b>5,343.18 / -4</b>	<b>Rio Grande Garage 5021 S Rio Grande Ave Littleton 80120 CO</b>	<b>UST</b>
---------------------	--------	------------	----------------------	----------------------	---	------------

<b>Facility ID:</b>	4514	<b>Fac Name (COSTIS):</b>	Rio Grande Garage
<b>FacilityName(OPS):</b>	Rio Grande Garage	<b>Address (COSTIS):</b>	5021 S Rio Grande Ave Littleton 80120
<b>FacilityType(OPS):</b>	Non-Retail	<b>County (COSTIS):</b>	Arapahoe
<b>Fac Category (OPS):</b>	Commercial/Industrial	<b>Latitude (CDLE):</b>	39.625687
<b>Address (OPS):</b>	5021 S Rio Grande Ave	<b>Longitude (CDLE):</b>	-105.010945
<b>City (OPS):</b>	Littleton	<b>Fac Type (CDLE):</b>	Non-Retail
<b>Zip Code (OPS):</b>	80120	<b>FacCategory(CDLE):</b>	Commercial/Industrial
<b>County (OPS):</b>	Arapahoe	<b>State (OPS):</b>	CO
<b>LatLong (OPS):</b>	39.625687, -105.010945	<b>City (CDLE):</b>	Littleton
<b>FacName (CDLE):</b>	Rio Grande Garage	<b>Zip (CDLE):</b>	80120
<b>Address (CDLE):</b>	5021 S Rio Grande Ave	<b>County (CDLE):</b>	Arapahoe
<b>State (CDLE):</b>			

**Data Source(s):** Colorado Storage Tank Information System (COSTIS) (As of October, 2021); Colorado Department of Labor and Employment (CDLE); Oil & Public Safety(OPS) Regulated Storage Tanks

**Facility Information (CDLE)**

<b>Count of Tank Tag:</b>	0	<b>Accnt Holdr Name:</b>	Century Link QC
<b>No. Dispensers:</b>	0	<b>Type:</b>	Non-Retail
<b>Owner ID:</b>	OWNR-8025		

**Owner Information (CDLE)**

<b>Contact Name:</b>	Century Link QC	<b>Middle Init:</b>	
<b>First Name:</b>			
<b>Company Name:</b>	Century Link QC		
<b>Last Name:</b>	Century Link QC		
<b>Address:</b>	100 Centurytel Dr, Monroe, LA 71203		
<b>Comment:</b>	Owner address is for billing & records info (Robin Seguin, Safety & Environ. Actual facility owner is: Qwest Communications, 1801 California St, Denver, 80202; However, all communication requests are to go to 1855 S Flatiron Ct, Boulder, 80301 Barb Dows		

**UST Tanks (COSTIS) (As of October 2021)**

<b>Tank ID:</b>	12702	<b>Owner ID:</b>	8025
-----------------	-------	------------------	------



<b>Tank Tag:</b>	4514-2				<b>Tank Owner:</b>	
<b>Tank Type Desc:</b>	UST				<b>County:</b>	Arapahoe
<b>Tank Count:</b>	46668				<b>Product Name:</b>	Unleaded Regular (RUL)
<b>Capacity:</b>	6000					
<b>Facility Owner:</b>		Century Link QC				
<b>Facility Name Address:</b>		Rio Grande Garage 5021 S Rio Grande Ave Littleton 80120				

<b>Tank ID:</b>	12701				<b>Owner ID:</b>	8025
<b>Tank Tag:</b>	4514-1				<b>Tank Owner:</b>	
<b>Tank Type Desc:</b>	UST				<b>County:</b>	Arapahoe
<b>Tank Count:</b>	46668				<b>Product Name:</b>	Gasoline
<b>Capacity:</b>	2000					
<b>Facility Owner:</b>		Century Link QC				
<b>Facility Name Address:</b>		Rio Grande Garage 5021 S Rio Grande Ave Littleton 80120				

**UST Tanks 1 (CDLE)**

<b>Tank Tag:</b>	4514-2				<b>Overfill Preven:</b>	FV: Fill Tube Valve
<b>Tank Type:</b>	UST				<b>Product Type/Name:</b>	Unleaded Regular (RUL)
<b>Tank Status:</b>	Permanently Closed				<b>Piping Wall Type:</b>	None
<b>Capacity:</b>	6000				<b>Tank Wall Type:</b>	
<b>Install Date:</b>	1/1/1991				<b>Piping System:</b>	
<b>Date Closed:</b>	7/11/2006				<b>Piping Type:</b>	UG: Underground
<b>Tank Material:</b>		Epoxy Coated Steel				
<b>Piping Material:</b>		Unknown				

**UST Tanks 2 (CDLE)**

<b>Closure Meth ID:</b>	Removed				<b>No Fee:</b>	No
<b>Unregulated:</b>	FALSE				<b>Anch Method Desc:</b>	
<b>Last Used Date:</b>	5/1/2006				<b>Pipe Reld Meth1 ID:</b>	L5: Annual Tightness Testing
<b>Del Prohib Date:</b>					<b>Pipe Reldet Date:</b>	
<b>Spill Protected:</b>					<b>Backfill Mat Desc:</b>	
<b>Spl Container Size:</b>	5				<b>Bfill DrtCvr Amt:</b>	0
<b>Spl Protection Dt:</b>					<b>Manifold:</b>	No
<b>Spl Container Mfg:</b>					<b>Registration Date:</b>	
<b>Spl Container Mdel:</b>					<b>Compartment:</b>	FALSE
<b>Tank Reld Meth1 ID:</b>					<b>Cpmet:</b>	Yes
<b>Tank Lining Date:</b>					<b>Invault:</b>	FALSE
<b>CP Test Date:</b>						

**UST Tanks 1 (CDLE)**

<b>Tank Tag:</b>	4514-1				<b>Overfill Preven:</b>	
<b>Tank Type:</b>	UST				<b>Product Type/Name:</b>	Gasoline
<b>Tank Status:</b>	Permanently Closed				<b>Piping Wall Type:</b>	None
<b>Capacity:</b>	2000				<b>Tank Wall Type:</b>	
<b>Install Date:</b>					<b>Piping System:</b>	
<b>Date Closed:</b>	3/4/1991				<b>Piping Type:</b>	UG: Underground
<b>Tank Material:</b>		Asphalt Coated or Bare Steel				
<b>Piping Material:</b>		Unknown				

**UST Tanks 2 (CDLE)**

<b>Closure Meth ID:</b>	Removed				<b>No Fee:</b>	Yes
<b>Unregulated:</b>	FALSE				<b>Anch Method Desc:</b>	
<b>Last Used Date:</b>	3/4/1991				<b>Pipe Reld Meth1 ID:</b>	
<b>Del Prohib Date:</b>					<b>Pipe Reldet Date:</b>	
<b>Spill Protected:</b>					<b>Backfill Mat Desc:</b>	
<b>Spl Container Size:</b>	0				<b>Bfill DrtCvr Amt:</b>	0
<b>Spl Protection Dt:</b>					<b>Manifold:</b>	No
<b>Spl Container Mfg:</b>					<b>Registration Date:</b>	
<b>Spl Container Mdel:</b>					<b>Compartment:</b>	FALSE
<b>Tank Reld Meth1 ID:</b>					<b>Cpmet:</b>	No

Map Key	Number of Records	Direction	Distance (mi/ft)	Elev/Diff (ft)	Site	DB
---------	-------------------	-----------	------------------	----------------	------	----

Tank Lining Date: Invault: FALSE  
 CP Test Date:

**Oil & Public Safety Regulated Storage Tanks (COSTIS)**

<b>Tank Tag:</b>	4514-1	<b>Leak Detector Type:</b>	
<b>Tank Status:</b>	Permanently Closed	<b>Capacity Gallons :</b>	2000
<b>Tank Type:</b>	UST	<b>Product:</b>	Gasoline
<b>Tank Name:</b>	TNK-010080	<b>Piping Type:</b>	UG: Underground
<b>Installation Date:</b>		<b>Piping System:</b>	
<b>Closure Date:</b>	3/4/1991	<b>Piping Material:</b>	Unknown
<b>Tank Material:</b>	Asphalt Coated or Bare Steel	<b>Piping Wall Type:</b>	None
<b>Tank Wall Type:</b>		<b>Address:</b>	5021 S Rio Grande Ave
<b>Facility Name:</b>	Rio Grande Garage	<b>City:</b>	Littleton
<b>Facility Type:</b>	Non-Retail	<b>County:</b>	Arapahoe
<b>Facility Category:</b>	Commercial/Industrial	<b>ZIP Code:</b>	80120
<b>Overfill Preven:</b>			
<b>Tank Corsn Protection Meth:</b>			
<b>Tank Rel Detn Mthd Primary:</b>			
<b>Tank Rel Detn Mthd Secondary:</b>			
<b>Piping Corsn Protection (PCP):</b>			
<b>PCP at Tank:</b>			
<b>PCP at Dispenser:</b>			
<b>Piping Rel Detn Mthd Primary:</b>			
<b>Piping Rel Detn Mthd Secondary:</b>			

<b>Tank Tag:</b>	4514-2	<b>Leak Detector Type:</b>	M: Mechanical
<b>Tank Status:</b>	Permanently Closed	<b>Capacity Gallons :</b>	6000
<b>Tank Type:</b>	UST	<b>Product:</b>	Unleaded Regular (RUL)
<b>Tank Name:</b>	TNK-010081	<b>Piping Type:</b>	UG: Underground
<b>Installation Date:</b>	1/1/1991	<b>Piping System:</b>	
<b>Closure Date:</b>	7/11/2006	<b>Piping Material:</b>	Unknown
<b>Tank Material:</b>	Epoxy Coated Steel	<b>Piping Wall Type:</b>	None
<b>Tank Wall Type:</b>		<b>Address:</b>	5021 S Rio Grande Ave
<b>Facility Name:</b>	Rio Grande Garage	<b>City:</b>	Littleton
<b>Facility Type:</b>	Non-Retail	<b>County:</b>	Arapahoe
<b>Facility Category:</b>	Commercial/Industrial	<b>ZIP Code:</b>	80120
<b>Overfill Preven:</b>	FV: Fill Tube Valve		
<b>Tank Corsn Protection Meth:</b>	STI-P3		
<b>Tank Rel Detn Mthd Primary:</b>	T1: ATG .2/.1gph Mthly Mntrg		
<b>Tank Rel Detn Mthd Secondary:</b>			
<b>Piping Corsn Protection (PCP):</b>	Non-metallic		
<b>PCP at Tank:</b>	No Electrolyte Contact (n/a)		
<b>PCP at Dispenser:</b>	No Electrolyte Contact (n/a)		
<b>Piping Rel Detn Mthd Primary:</b>	L5: Annual Tightness Testing		
<b>Piping Rel Detn Mthd Secondary:</b>			

**UST Owner (COSTIS) (As of October 2021)**

<b>Owner ID:</b>	8025	<b>Address1:</b>	100 Centurytel Dr
<b>First Name:</b>		<b>City:</b>	Monroe
<b>Middle Init:</b>		<b>State:</b>	LA
<b>Last Name:</b>	Century Link QC	<b>County:</b>	Ouachita
<b>Full Name:</b>		<b>Zip Code:</b>	71203

**Oil & Public Safety Regulated Storage Tank Details**

No of Tanks: 0

**Facility Contact Details (CDLE)**

<b>Contact ID:</b>	0033h00000mtZtH	<b>Role:</b>	Facility Owner
--------------------	-----------------	--------------	----------------

Map Key	Number of Records	Direction	Distance (mi/ft)	Elev/Diff (ft)	Site	DB
<b>Costis ID:</b> <b>Active:</b>	FACOWN-4514-5696-Mar 1 1990 12:00AM FALSE				<b>Fac Contact Name:</b> <b>Contact Last Name:</b>	FCON-056824 US West Business Resources Attn Marla Bolles
<b>Contact ID:</b> <b>Costis ID:</b> <b>Active:</b>	0033h00000IKxDT FACOWN-4514-6724-Aug 28 1997 12:00AM TRUE				<b>Role:</b> <b>Fac Contact Name:</b> <b>Contact Last Name:</b>	Facility Owner FCON-003457 Century Link QC

[116](#) 2 of 2 **NNE** 0.10 / 537.10 5,343.18 / -4 **Rio Grande Garage** 5021 S Rio Grande Ave Littleton 80120 CO **LST**

**Facility ID:** 4514  
**Event ID:**  
**Facility Name(OPS):** Rio Grande Garage  
**Facility Type(OPS):** Non-Retail  
**Fac Category(OPS):** Commercial/Industrial  
**Address(OPS):** 5021 S Rio Grande Ave  
**City(OPS):** Littleton  
**Zip Code(OPS):** 80120  
**County(OPS):** Arapahoe  
**State(OPS):** CO  
**Lat Long(OPS):** 39.625687, -105.010945  
**Fac Name(COSTIS):** Rio Grande Garage  
**Address (COSTIS):** 5021 S Rio Grande Ave<br>Littleton 80120  
**County (COSTIS):** Arapahoe  
**Original Source:** Colorado Storage Tank Information System (COSTIS) (As of October, 2021); Colorado Department of Labor and Employment (CDLE); Oil & Public Safety(OPS) Regulated Storage Tanks; OPS Petroleum Release Events in Colorado - Petroleum Release Events

**Owner ID:** 8025  
**Owner Name:**

**Events (CDLE)**

**Event ID:** 10209  
**Alt Event ID:**  
**Status:** Closed  
**UST Tank Count:** 2  
**AST Tank Count:** 0  
**Source of Release:**  
**Cause of Release:**  
**Confirm Rel Dt:** 9/27/2006  
**Site Name:** Rio Grande Garage  
**Loc Addr:**  
**Loc Addr2:**  
**Loc Addr3:**  
**Aka Name:**  
**Aka Loc Addr:**

**Proj. Closure Date:**  
**Category:**  
**Sardonyx ID:**  
**MTBE Classifica:**  
**Sum of Reimbur Amt:**  
**Reviewer Full Name:** Tina Sandoval  
**Logged On:** 9/28/2006  
**Logged By:**

**Facility (CDLE)**

**Owner Costis ID:** OWN-8025  
**No of Active Tanks:** 0  
**No of Metred Prod:** 0

**Type:** Non-Retail  
**Facility Owner:** Century Link QC

**Events (COSTIS) (As of October 2021)**

**Event ID:** 10209  
**Process Status Name:** Closed  
**Site Name:** Rio Grande Garage  
**Facility Name:**  
**Address:** 5021 S Rio Grande Ave Littleton CO 80120  
**Loc Address:** 5021 S Rio Grande Ave<br>Littleton 80120

**Log Date:** 9/28/2006 8:42:17 AM

Map Key	Number of Records	Direction	Distance (mi/ft)	Elev/Diff (ft)	Site	DB
---------	-------------------	-----------	------------------	----------------	------	----

Loc City: Littleton  
 Loc County: Arapahoe

**OPS Regulated Storage Tanks**

No of Tanks: 0

**OPS Petroleum Release Events in Colorado - Petroleum Release Events**

<b>Event ID:</b>	10209	<b>Phone:</b>	(303) 318-4357
<b>Release No:</b>	REL-009928	<b>City:</b>	Littleton
<b>Status:</b>	Closed	<b>Zip:</b>	80120
<b>Release Date:</b>	9/27/2006	<b>State:</b>	CO
<b>Closure Date:</b>	10/25/2006	<b>County:</b>	Arapahoe
<b>NFA Type:</b>	Tier I	<b>Latitude:</b>	39.625687
<b>Release Cause:</b>		<b>Longitude:</b>	-105.010945
<b>Reimbursement Total:</b>		<b>Latitude Longitude:</b>	39.625687, -105.010945
<b>Contact:</b>	Tina Sandoval		
<b>Release Source:</b>	Rio Grande Garage		
<b>Site Name:</b>	5021 S Rio Grande Ave		
<b>Address:</b>	cdle_ops_public_record_center@state.co.us		
<b>Email:</b>	https://socgov18.force.com/s/release/a183h000003KXq6		
<b>Link :</b>			

<a href="#">117</a>	1 of 1	<b>ESE</b>	<b>0.10 / 546.21</b>	<b>5,390.50 / 44</b>	<b>LITTLETON COURT HOUSE 2069 W LITTLETON BLVD LITTLETON CO 80120</b>	<b>RCRA NON GEN</b>
---------------------	--------	------------	----------------------	----------------------	---	-------------------------

**EPA Handler ID:** COR000016147  
**Gen Status Universe:** No Report  
**Contact Name:** DOUG BOETTCHER  
**Contact Address:** 2069 W LITTLETON BLVD , , LITTLETON , CO, 80120 , US  
**Contact Phone No and Ext:** 303-795-3959  
**Contact Email:**  
**Contact Country:** US  
**County Name:** JEFFERSON  
**EPA Region:** 08  
**Land Type:** Municipal  
**Receive Date:** 20000831  
**Location Latitude:**  
**Location Longitude:**

**Violation/Evaluation Summary**

**Note:** NO RECORDS: As of Apr 2023, there are no Compliance Monitoring and Enforcement (violation) records associated with this facility (EPA ID).

**Handler Summary**

**Importer Activity:** No  
**Mixed Waste Generator:** No  
**Transporter Activity:** No  
**Transfer Facility:** No  
**Onsite Burner Exemption:** No  
**Furnace Exemption:** No  
**Underground Injection Activity:** No  
**Commercial TSD:** No  
**Used Oil Transporter:** No  
**Used Oil Transfer Facility:** No  
**Used Oil Processor:** No  
**Used Oil Refiner:** No  
**Used Oil Burner:** No  
**Used Oil Market Burner:** No

Map Key	Number of Records	Direction	Distance (mi/ft)	Elev/Diff (ft)	Site	DB
---------	-------------------	-----------	------------------	----------------	------	----

Used Oil Spec Marketer: No

**Hazardous Waste Handler Details**

Sequence No: 1  
 Receive Date: 20000831  
 Handler Name: LITTLETON COURT HOUSE  
 Source Type: Notification  
 Federal Waste Generator Code: N  
 Generator Code Description: Not a Generator, Verified

**Waste Code Details**

Hazardous Waste Code: D008  
 Waste Code Description: LEAD

**Owner/Operator Details**

Owner/Operator Ind:	Current Owner	Street No:	
Type:	Municipal	Street 1:	2255 W BERRY AVE
Name:	CITY OF LITTLETON	Street 2:	
Date Became Current:		City:	LITTLETON
Date Ended Current:		State:	CO
Phone:	303-795-3720	Country:	
Source Type:	Notification	Zip Code:	80165

<a href="#">118</a>	1 of 1	N	0.11 / 565.64	5,311.94 / -35	ACKERMAN & SONS INC	PFAS IND
LITTLETON CO						

<b>Status:</b>	Active	<b>Fac Fips Code:</b>	08005
<b>Industry:</b>	Furniture and Carpet	<b>Fac Indian Cntry Flg:</b>	N
<b>Compliance Status:</b>	No Violation Identified	<b>Fac Derived Huc:</b>	10190002
<b>EPA Programs:</b>	CAA; RCRA	<b>Fac Derived Wbd:</b>	101900020904
<b>Federal Facility:</b>	No	<b>Fac Derived Cd113:</b>	06
<b>Federal Agency:</b>	-	<b>Fac Derived Cb2010:</b>	080050065011003
<b>Fac Snc Flg:</b>	N	<b>Fac Informal Count:</b>	0
<b>AIR Flg:</b>	Y	<b>Last Informal Action:</b>	-
<b>NPDES Flg:</b>	N	<b>Formal Action Count:</b>	0
<b>SDWIS Flg:</b>	N	<b>Last Formal Action:</b>	-
<b>RCRA Flg:</b>	Y	<b>Fac Total Penalties:</b>	0
<b>TRI Flg:</b>	N	<b>Fac Penalty Count:</b>	-
<b>GHG Flg:</b>	N	<b>Date Last Penalty:</b>	-
<b>TRI IDs:</b>	-	<b>Last Penalty Amt:</b>	-
<b>TRI Releases Trnsfrs:</b>	-	<b>Fac Qtrs With Nc:</b>	0
<b>TRI on Site Releases:</b>	-	<b>Programs With Snc:</b>	0
<b>TRI off Site Trnsfrs:</b>	-	<b>Fac Percent Minority:</b>	27.778
<b>TRI Reporter:</b>	-	<b>Fac Pop Den:</b>	3461.58
<b>Fac Imp Water Flg:</b>	-	<b>Count:</b>	1
<b>Fac Major Flg:</b>	-	<b>Fac County:</b>	ARAPAHOE
<b>Fac Active Flg:</b>	Y	<b>State Other :</b>	
<b>Fac Inspection Count:</b>	0	<b>Region:</b>	08
<b>Date Last Inspection:</b>	4/5/2017	<b>Latitude:</b>	39.62408
<b>Days Last Inspection:</b>	2201	<b>Longitude:</b>	-105.01582
<b>Fac Derived Tribes:</b>	-		
<b>AIR IDs:</b>	CO0000000800500528		
<b>CAA Permit Types:</b>	Synthetic Minor Emissions		
<b>CAA NAICS:</b>	711510		
<b>CAA SICS:</b>	7641		
<b>NPDES IDs:</b>	-		
<b>CWA Permit Types:</b>	-		
<b>CWA NAICS:</b>	-		
<b>CWA SICS:</b>	-		
<b>RCRA IDs:</b>	COR000200204		
<b>RCRA Permit Types:</b>	VSQG		

Map Key	Number of Records	Direction	Distance (mi/ft)	Elev/Diff (ft)	Site	DB
RCRA NAICS:		33721				
SDWA IDs:		-				
SDWA System Types:		-				
SDWA Compliance Status:		-				
SDWA Snc Flag:		N				
Fac Collection Meth:		ADDRESS MATCHING-HOUSE NUMBER				
EJSCREEN Flag Us:		N				
EJSCREEN Report:		https://ejscreen.epa.gov/mapper/mobile/EJSCREEN_mobile.aspx?geometry=%7B%22x%22:-105.01582,%22y%22:39.62408,%22spatialReference%22:%7B%22wkid%22:4326%7D%7D&unit=9035&areatype=&areaid=&basemap=streets&distance=1				
ECHO Facility Report:		https://echo.epa.gov/detailed-facility-report?fid=110001744710				

[119](#) 1 of 1 E 0.11 / 570.82 5,392.64 / 46 JONATHAN DITTMAR 5648 S. SPOTSWOOD ST. LITTLETON CO 80120 ASBESTOS

Permit:	09AR1041D	Source Lat:	
Permit Beg:	04/24/09	Source Lon:	
Begin Date:		Source County:	ARAPAHOE
End Date:		Elevation:	5395
Project:	DEMOLITION PROJECT	Linear Feet:	
Projec Len:	1	Sq Feet:	
Owner Name:		Drums:	
Location:			

[120](#) 1 of 2 N 0.11 / 571.53 5,317.97 / -29 Lowes #2419 5095 S Santa Fe Dr Littleton 80120 CO AST

Facility ID:	18589	Fac Name (CDLE):	Lowes #2419
FacName (OPS):	Lowes #2419	Address (CDLE):	5095 S Santa Fe Dr
FacType (OPS):	Non-Retail	City (CDLE):	Littleton
Fac Category (OPS):	Other	Zip (CDLE):	80120
Lat/Long (OPS):	39.625749, -105.013791	County (CDLE):	Arapahoe
Address (OPS):	5095 S Santa Fe Dr	State (CDLE):	
City (OPS):	Littleton	Latitude (CDLE):	39.625749
County (OPS):	Arapahoe	Longitude (CDLE):	-105.013791
Fac Name (COSTIS):	Lowes #2419	County (COSTIS):	Arapahoe
Fac Type (CDLE):	Non-Retail	Zip Code (OPS):	80120
FacCategory(CDLE):	Other	State (OPS):	CO
Address (COSTIS):	5095 S Santa Fe Dr Littleton 80120		
Data Source(s):	Colorado Storage Tank Information System (COSTIS) (As of October, 2021); Colorado Department of Labor and Employment (CDLE); Oil & Public Safety(OPS) Regulated Storage Tanks		

**Facility Information (CDLE)**

Count of Tank Tag:	1	Acct Holdr Name:	Lowes Compliance RFS-92
No. Dispensers:	0	Type:	Non-Retail
Owner ID:	OWNR-21296		

**Owner Information (CDLE)**

Contact Name:	Lowes Compliance RFS-92	Last Name:	Lowes Compliance RFS-92
First Name:		Company Name:	Lowes Compliance RFS-92
Middle Init:			
Address:	1000 Lowes Blvd, Mooresville, NC 28115		
Comment:	MELISSA CALL ENERGY SYSTEM SUPERVISOR (RDR contact)facility aka Lowes Home Improvement Warehouse Inc.		

**AST Tanks (COSTIS) (As of October 2021)**

Tank ID:	41434	Owner ID:	21296
Tank Tag:	'18589-1	Tank Owner:	

Map Key	Number of Records	Direction	Distance (mi/ft)	Elev/Diff (ft)	Site	DB
---------	-------------------	-----------	------------------	----------------	------	----

<b>Tank Type Desc:</b>	AST	<b>County:</b>	Arapahoe	
<b>Tank Count:</b>	46668	<b>Product Name:</b>	Diesel	
<b>Capacity:</b>	1500			
<b>Facility Owner:</b>	Lowes Compliance RFS-92			
<b>Facility Name Address:</b>	Lowes #2419 5095 S Santa Fe Dr Littleton 80120			

**AST Tanks 1 (CDLE)**

<b>Tank Tag:</b>	18589-1	<b>Tank Wall Type:</b>	
<b>Tank Type:</b>	AST	<b>Piping System:</b>	
<b>Tank Status:</b>	Currently In Use	<b>Piping Type:</b>	AG: Aboveground
<b>Capacity:</b>	1500	<b>Piping Wall Type:</b>	Double-Walled
<b>Install Date:</b>	1/1/2009	<b>Tank Material:</b>	AST: UL142/Equiv.
<b>Date Closed:</b>		<b>Piping Material:</b>	AG: Aboveground Lines
<b>Product Type/Name:</b>	Diesel	<b>Overfill Preven:</b>	ULL: Alarm and Fill Tube Valve

**AST Tanks 2 (CDLE)**

<b>Closure Meth ID:</b>		<b>No Fee:</b>	No
<b>Unregulated:</b>	FALSE	<b>Pipe Reldet Date:</b>	
<b>Last Used Date:</b>		<b>Backfill Mat Desc:</b>	
<b>Del Prohib Date:</b>		<b>Bfill DrtCvr Amt:</b>	0
<b>Spill Protected:</b>		<b>Manifold:</b>	No
<b>Spl Container Size:</b>	7	<b>Tm Name:</b>	
<b>Spl Protection Dt:</b>		<b>Registration Date:</b>	12/22/2021
<b>Spl Container Mfg:</b>		<b>Compartment:</b>	FALSE
<b>Spl Container Mdel:</b>		<b>Cpmet:</b>	No
<b>Tank Reld Meth1 ID:</b>		<b>Invault:</b>	FALSE
<b>Tank Lining Date:</b>		<b>Serial No:</b>	P571386
<b>CP Test Date:</b>			
<b>Anch Method Desc:</b>			
<b>Pipe Reld Meth1 ID:</b>	T11/L11: Mthly Visual Insp (AST)		

**Oil & Public Safety Regulated Storage Tank Details**

**No of Tanks:** 1

**Oil & Public Safety Regulated Storage Tanks (COSTIS)**

<b>Tank Tag:</b>	18589-1	<b>Leak Detector Type:</b>	NA: Not Required
<b>Tank Status:</b>	Currently In Use	<b>Capacity Gallons :</b>	1500
<b>Tank Type:</b>	AST	<b>Product:</b>	Diesel
<b>Tank Name:</b>	TNK-041781	<b>Piping Type:</b>	AG: Aboveground
<b>Installation Date:</b>	1/1/2009	<b>Piping System:</b>	
<b>Closure Date:</b>		<b>Piping Material:</b>	AG: Aboveground Lines
<b>Tank Material:</b>	AST: UL142/Equiv.	<b>Piping Wall Type:</b>	Double-Walled
<b>Tank Wall Type:</b>		<b>Address:</b>	5095 S Santa Fe Dr
<b>Facility Name:</b>	Lowes #2419	<b>City:</b>	Littleton
<b>Facility Type:</b>	Non-Retail	<b>County:</b>	Arapahoe
<b>Facility Category:</b>	Other	<b>ZIP Code:</b>	80120
<b>Overfill Preven:</b>	ULL: Alarm and Fill Tube Valve		
<b>Tank Corsn Protection Meth:</b>	No Electrolyte Contact		
<b>Tank Rel Detn Mthd Primary:</b>	T11/L11: Mthly Visual Insp (AST)		
<b>Tank Rel Detn Mthd Secondary:</b>			
<b>Piping Corsn Protection (PCP):</b>	Aboveground Line (n/a)		
<b>PCP at Tank:</b>	Aboveground Line (n/a)		
<b>PCP at Dispenser:</b>	Aboveground Line (n/a)		
<b>Piping Rel Detn Mthd Primary:</b>	T11/L11: Mthly Visual Insp (AST)		
<b>Piping Rel Detn Mthd Secondary:</b>			

**AST Owner (COSTIS) (As of October 2021)**

Map Key	Number of Records	Direction	Distance (mi/ft)	Elev/Diff (ft)	Site	DB
---------	-------------------	-----------	------------------	----------------	------	----

<b>Owner ID:</b>	21296	<b>Address1:</b>	1000 Lowes Blvd	
<b>First Name:</b>		<b>City:</b>	Mooresville	
<b>Middle Init:</b>		<b>State:</b>	NC	
<b>Last Name:</b>	Lowes Compliance RFS-92	<b>County:</b>	Iredell	
<b>Full Name:</b>		<b>Zip Code:</b>	28115	

**Facility Contact Details (CDLE)**

<b>Contact ID:</b>	0033h00000mtWyg	<b>Role:</b>	Facility Owner
<b>Costis ID:</b>	FACOWN-18589-43112-Jul 28 2008 1:47PM	<b>Fac Contact Name:</b>	FCON-046316
<b>Active:</b>	TRUE	<b>Contact Last Name:</b>	Lowes Compliance RFS-92

<a href="#">120</a>	2 of 2	<b>N</b>	<b>0.11 / 571.53</b>	<b>5,317.97 / -29</b>	<b>LOWE'S OF LITTLETON CO #2419 5095 S SANTA FE DR LITTLETON CO 80120</b>	<b>RCRA SQG</b>
---------------------	--------	----------	----------------------	-----------------------	---	-----------------

<b>EPA Handler ID:</b>	COR000247601
<b>Gen Status Universe:</b>	Small Quantity Generator
<b>Contact Name:</b>	BOBBI TENBORG
<b>Contact Address:</b>	1000 , LOWES BLVD , , MOORESVILLE , NC, 28117 , US
<b>Contact Phone No and Ext:</b>	704-993-1564
<b>Contact Email:</b>	BOBBI.L.TENBORG@LOWES.COM
<b>Contact Country:</b>	US
<b>County Name:</b>	ARAPAHOE
<b>EPA Region:</b>	08
<b>Land Type:</b>	Private
<b>Receive Date:</b>	20220527
<b>Location Latitude:</b>	39.610948
<b>Location Longitude:</b>	-105.021288

**Violation/Evaluation Summary**

**Note:** NO VIOLATIONS: All of the compliance records associated with this facility (EPA ID) indicate NO VIOLATIONS; Compliance Monitoring and Enforcement table dated Apr, 2023.

**Evaluation Details**

<b>Evaluation Start Date:</b>	20220512
<b>Evaluation Type Description:</b>	FACILITY SELF DISCLOSURE
<b>Violation Short Description:</b>	
<b>Return to Compliance Date:</b>	
<b>Evaluation Agency:</b>	State

<b>Evaluation Start Date:</b>	20190626
<b>Evaluation Type Description:</b>	FACILITY SELF DISCLOSURE
<b>Violation Short Description:</b>	
<b>Return to Compliance Date:</b>	
<b>Evaluation Agency:</b>	State

<b>Evaluation Start Date:</b>	20200611
<b>Evaluation Type Description:</b>	FACILITY SELF DISCLOSURE
<b>Violation Short Description:</b>	
<b>Return to Compliance Date:</b>	
<b>Evaluation Agency:</b>	State

<b>Evaluation Start Date:</b>	20210527
<b>Evaluation Type Description:</b>	FACILITY SELF DISCLOSURE
<b>Violation Short Description:</b>	
<b>Return to Compliance Date:</b>	
<b>Evaluation Agency:</b>	State

**Handler Summary**



Map Key	Number of Records	Direction	Distance (mi/ft)	Elev/Diff (ft)	Site	DB
<b>Importer Activity:</b>		No				
<b>Mixed Waste Generator:</b>		No				
<b>Transporter Activity:</b>		No				
<b>Transfer Facility:</b>		No				
<b>Onsite Burner Exemption:</b>		No				
<b>Furnace Exemption:</b>		No				
<b>Underground Injection Activity:</b>		No				
<b>Commercial TSD:</b>		No				
<b>Used Oil Transporter:</b>		No				
<b>Used Oil Transfer Facility:</b>		No				
<b>Used Oil Processor:</b>		No				
<b>Used Oil Refiner:</b>		No				
<b>Used Oil Burner:</b>		No				
<b>Used Oil Market Burner:</b>		No				
<b>Used Oil Spec Marketer:</b>		No				

**Hazardous Waste Handler Details**

**Sequence No:** 1  
**Receive Date:** 20180729  
**Handler Name:** LOWES OF LITTLETON CO #2419  
**Federal Waste Generator Code:** 2  
**Generator Code Description:** Small Quantity Generator  
**Source Type:** Notification

**Waste Code Details**

**Hazardous Waste Code:** D005  
**Waste Code Description:** BARIUM

**Hazardous Waste Code:** D001  
**Waste Code Description:** IGNITABLE WASTE

**Hazardous Waste Code:** U154  
**Waste Code Description:** METHANOL (I) (OR) METHYL ALCOHOL (I)

**Hazardous Waste Code:** D006  
**Waste Code Description:** CADMIUM

**Hazardous Waste Code:** D018  
**Waste Code Description:** BENZENE

**Hazardous Waste Code:** D002  
**Waste Code Description:** CORROSIVE WASTE

**Hazardous Waste Code:** D007  
**Waste Code Description:** CHROMIUM

**Hazardous Waste Code:** D011  
**Waste Code Description:** SILVER

**Hazardous Waste Code:** D009  
**Waste Code Description:** MERCURY

**Hazardous Waste Code:** D016  
**Waste Code Description:** 2,4-D (2,4-DICHLOROPHENOXYACETIC ACID)

**Hazardous Waste Code:** D035  
**Waste Code Description:** METHYL ETHYL KETONE

**Hazardous Waste Code:** D008  
**Waste Code Description:** LEAD

**Hazardous Waste Handler Details**

<b>Map Key</b>	<b>Number of Records</b>	<b>Direction</b>	<b>Distance (mi/ft)</b>	<b>Elev/Diff (ft)</b>	<b>Site</b>	<b>DB</b>
<b>Sequence No:</b>			3			
<b>Receive Date:</b>			20220527			
<b>Handler Name:</b>			LOWE'S OF LITTLETON CO #2419			
<b>Federal Waste Generator Code:</b>			2			
<b>Generator Code Description:</b>			Small Quantity Generator			
<b>Source Type:</b>			Notification			
<b><u>Waste Code Details</u></b>						
<b>Hazardous Waste Code:</b>			D039			
<b>Waste Code Description:</b>			TETRACHLOROETHYLENE			
<b>Hazardous Waste Code:</b>			U159			
<b>Waste Code Description:</b>			2-BUTANONE (I,T) (OR) METHYL ETHYL KETONE (MEK) (I,T)			
<b>Hazardous Waste Code:</b>			D001			
<b>Waste Code Description:</b>			IGNITABLE WASTE			
<b>Hazardous Waste Code:</b>			D027			
<b>Waste Code Description:</b>			1,4-DICHLOROBENZENE			
<b>Hazardous Waste Code:</b>			U154			
<b>Waste Code Description:</b>			METHANOL (I) (OR) METHYL ALCOHOL (I)			
<b>Hazardous Waste Code:</b>			U279			
<b>Waste Code Description:</b>			CARBARYL (OR) 1-NAPHTHALENOL, METHYLCARBAMATE			
<b>Hazardous Waste Code:</b>			D018			
<b>Waste Code Description:</b>			BENZENE			
<b>Hazardous Waste Code:</b>			U165			
<b>Waste Code Description:</b>			NAPHTHALENE			
<b>Hazardous Waste Code:</b>			D002			
<b>Waste Code Description:</b>			CORROSIVE WASTE			
<b>Hazardous Waste Code:</b>			D007			
<b>Waste Code Description:</b>			CHROMIUM			
<b>Hazardous Waste Code:</b>			D011			
<b>Waste Code Description:</b>			SILVER			
<b>Hazardous Waste Code:</b>			U072			
<b>Waste Code Description:</b>			BENZENE, 1,4-DICHLORO- (OR) P-DICHLOROBENZENE			
<b>Hazardous Waste Code:</b>			U240			
<b>Waste Code Description:</b>			2,4-D, SALTS & ESTERS (OR) ACETIC ACID, (2,4-DICHLOROPHENOXY)-, SALTS & ESTERS (OR) DICHLOROPHENOXYACETIC ACID 2,4-D			
<b>Hazardous Waste Code:</b>			D005			
<b>Waste Code Description:</b>			BARIUM			
<b>Hazardous Waste Code:</b>			U002			
<b>Waste Code Description:</b>			2-PROPANONE (I) (OR) ACETONE (I)			
<b>Hazardous Waste Code:</b>			U210			
<b>Waste Code Description:</b>			ETHENE, TETRACHLORO- (OR) TETRACHLOROETHYLENE			
<b>Hazardous Waste Code:</b>			U411			
<b>Waste Code Description:</b>			PHENOL, 2-(1-METHYLETHOXY)-, METHYLCARBAMATE (OR) PROPOXUR			
<b>Hazardous Waste Code:</b>			D009			
<b>Waste Code Description:</b>			MERCURY			
<b>Hazardous Waste Code:</b>			D016			
<b>Waste Code Description:</b>			2,4-D (2,4-DICHLOROPHENOXYACETIC ACID)			
<b>Hazardous Waste Code:</b>			D004			

<b>Map Key</b>	<b>Number of Records</b>	<b>Direction</b>	<b>Distance (mi/ft)</b>	<b>Elev/Diff (ft)</b>	<b>Site</b>	<b>DB</b>
<b>Waste Code Description:</b>		ARSENIC				
<b>Hazardous Waste Code:</b>		U134				
<b>Waste Code Description:</b>		HYDROFLUORIC ACID (C,T) (OR) HYDROGEN FLUORIDE (C,T)				
<b>Hazardous Waste Code:</b>		U249				
<b>Waste Code Description:</b>		ZINC PHOSPHIDE ZN3P2, WHEN PRESENT AT CONCENTRATIONS OF 10% OR LESS				
<b>Hazardous Waste Code:</b>		D035				
<b>Waste Code Description:</b>		METHYL ETHYL KETONE				
<b>Hazardous Waste Code:</b>		D008				
<b>Waste Code Description:</b>		LEAD				
<b><u>Hazardous Waste Handler Details</u></b>						
<b>Sequence No:</b>		2				
<b>Receive Date:</b>		20201029				
<b>Handler Name:</b>		LOWES OF LITTLETON CO #2419				
<b>Federal Waste Generator Code:</b>		2				
<b>Generator Code Description:</b>		Small Quantity Generator				
<b>Source Type:</b>		Notification				
<b><u>Waste Code Details</u></b>						
<b>Hazardous Waste Code:</b>		D039				
<b>Waste Code Description:</b>		TETRACHLOROETHYLENE				
<b>Hazardous Waste Code:</b>		U159				
<b>Waste Code Description:</b>		2-BUTANONE (I,T) (OR) METHYL ETHYL KETONE (MEK) (I,T)				
<b>Hazardous Waste Code:</b>		D001				
<b>Waste Code Description:</b>		IGNITABLE WASTE				
<b>Hazardous Waste Code:</b>		D027				
<b>Waste Code Description:</b>		1,4-DICHLOROBENZENE				
<b>Hazardous Waste Code:</b>		U154				
<b>Waste Code Description:</b>		METHANOL (I) (OR) METHYL ALCOHOL (I)				
<b>Hazardous Waste Code:</b>		U279				
<b>Waste Code Description:</b>		CARBARYL (OR) 1-NAPHTHALENOL, METHYLCARBAMATE				
<b>Hazardous Waste Code:</b>		D018				
<b>Waste Code Description:</b>		BENZENE				
<b>Hazardous Waste Code:</b>		U165				
<b>Waste Code Description:</b>		NAPHTHALENE				
<b>Hazardous Waste Code:</b>		D002				
<b>Waste Code Description:</b>		CORROSIVE WASTE				
<b>Hazardous Waste Code:</b>		D007				
<b>Waste Code Description:</b>		CHROMIUM				
<b>Hazardous Waste Code:</b>		D011				
<b>Waste Code Description:</b>		SILVER				
<b>Hazardous Waste Code:</b>		U072				
<b>Waste Code Description:</b>		BENZENE, 1,4-DICHLORO- (OR) P-DICHLOROBENZENE				
<b>Hazardous Waste Code:</b>		U240				
<b>Waste Code Description:</b>		2,4-D, SALTS & ESTERS (OR) ACETIC ACID, (2,4-DICHLOROPHENOXY)-, SALTS & ESTERS (OR) DICHLOROPHENOXYACETIC ACID 2,4-D				
<b>Hazardous Waste Code:</b>		D005				
<b>Waste Code Description:</b>		BARIUM				

<b>Map Key</b>	<b>Number of Records</b>	<b>Direction</b>	<b>Distance (mi/ft)</b>	<b>Elev/Diff (ft)</b>	<b>Site</b>	<b>DB</b>
<b>Hazardous Waste Code:</b>		U002				
<b>Waste Code Description:</b>		2-PROPANONE (I) (OR) ACETONE (I)				
<b>Hazardous Waste Code:</b>		U210				
<b>Waste Code Description:</b>		ETHENE, TETRACHLORO- (OR) TETRACHLOROETHYLENE				
<b>Hazardous Waste Code:</b>		U411				
<b>Waste Code Description:</b>		PHENOL, 2-(1-METHYLETHOXY)-, METHYLCARBAMATE (OR) PROPOXUR				
<b>Hazardous Waste Code:</b>		D009				
<b>Waste Code Description:</b>		MERCURY				
<b>Hazardous Waste Code:</b>		D016				
<b>Waste Code Description:</b>		2,4-D (2,4-DICHLOROPHENOXYACETIC ACID)				
<b>Hazardous Waste Code:</b>		D004				
<b>Waste Code Description:</b>		ARSENIC				
<b>Hazardous Waste Code:</b>		U134				
<b>Waste Code Description:</b>		HYDROFLUORIC ACID (C,T) (OR) HYDROGEN FLUORIDE (C,T)				
<b>Hazardous Waste Code:</b>		U249				
<b>Waste Code Description:</b>		ZINC PHOSPHIDE ZN3P2, WHEN PRESENT AT CONCENTRATIONS OF 10% OR LESS				
<b>Hazardous Waste Code:</b>		D035				
<b>Waste Code Description:</b>		METHYL ETHYL KETONE				
<b>Hazardous Waste Code:</b>		D008				
<b>Waste Code Description:</b>		LEAD				

**Owner/Operator Details**

<b>Owner/Operator Ind:</b>	Current Operator	<b>Street No:</b>	5095
<b>Type:</b>	Private	<b>Street 1:</b>	S SANTA FE DR
<b>Name:</b>	LOWES OF LITTLETON CO #2419	<b>Street 2:</b>	
<b>Date Became Current:</b>	20180729	<b>City:</b>	LITTLETON
<b>Date Ended Current:</b>		<b>State:</b>	CO
<b>Phone:</b>		<b>Country:</b>	US
<b>Source Type:</b>	Notification	<b>Zip Code:</b>	80120
<b>Owner/Operator Ind:</b>	Current Owner	<b>Street No:</b>	1605
<b>Type:</b>	Private	<b>Street 1:</b>	CURTIS BRIDGE RD
<b>Name:</b>	LOWES HOME CENTERS LLC	<b>Street 2:</b>	
<b>Date Became Current:</b>	20180729	<b>City:</b>	WILKESBORO
<b>Date Ended Current:</b>		<b>State:</b>	NC
<b>Phone:</b>	704-758-2955	<b>Country:</b>	US
<b>Source Type:</b>	Notification	<b>Zip Code:</b>	28697
<b>Owner/Operator Ind:</b>	Current Operator	<b>Street No:</b>	1000
<b>Type:</b>	Private	<b>Street 1:</b>	LOWES BLVD
<b>Name:</b>	LOWE'S HOME CENTERS LLC	<b>Street 2:</b>	
<b>Date Became Current:</b>	20070107	<b>City:</b>	MOORESVILLE
<b>Date Ended Current:</b>		<b>State:</b>	NC
<b>Phone:</b>	704-993-1564	<b>Country:</b>	US
<b>Source Type:</b>	Notification	<b>Zip Code:</b>	28117
<b>Owner/Operator Ind:</b>	Current Owner	<b>Street No:</b>	1000
<b>Type:</b>	Private	<b>Street 1:</b>	LOWES BLVD
<b>Name:</b>	LOWES HOME CENTERS LLC	<b>Street 2:</b>	
<b>Date Became Current:</b>	20070107	<b>City:</b>	MOORESVILLE
<b>Date Ended Current:</b>		<b>State:</b>	NC
<b>Phone:</b>	704-758-2955	<b>Country:</b>	US
<b>Source Type:</b>	Notification	<b>Zip Code:</b>	28117
<b>Owner/Operator Ind:</b>	Current Operator	<b>Street No:</b>	1000
<b>Type:</b>	Private	<b>Street 1:</b>	LOWES BLVD
<b>Name:</b>	LOWES HOME CENTERS LLC	<b>Street 2:</b>	

Map Key	Number of Records	Direction	Distance (mi/ft)	Elev/Diff (ft)	Site	DB
<b>Date Became Current:</b>	20070107				<b>City:</b> MOORESVILLE	
<b>Date Ended Current:</b>					<b>State:</b> NC	
<b>Phone:</b>	704-758-2955				<b>Country:</b> US	
<b>Source Type:</b>	Notification				<b>Zip Code:</b> 28117	
<b>Owner/Operator Ind:</b>	Current Owner				<b>Street No:</b> 1000	
<b>Type:</b>	Private				<b>Street 1:</b> LOWES BLVD	
<b>Name:</b>	LOWE'S HOME CENTERS LLC				<b>Street 2:</b>	
<b>Date Became Current:</b>	20070107				<b>City:</b> MOORESVILLE	
<b>Date Ended Current:</b>					<b>State:</b> NC	
<b>Phone:</b>	704-993-1564				<b>Country:</b> US	
<b>Source Type:</b>	Notification				<b>Zip Code:</b> 28117	

**Historical Handler Details**

<b>Receive Dt:</b>	20201029
<b>Generator Code Description:</b>	Small Quantity Generator
<b>Handler Name:</b>	LOWES OF LITTLETON CO #2419
<b>Receive Dt:</b>	20180729
<b>Generator Code Description:</b>	Small Quantity Generator
<b>Handler Name:</b>	LOWES OF LITTLETON CO #2419

<a href="#">121</a>	1 of 1	ESE	0.11 / 579.47	5,388.86 / 42	<b>COLORADO HAZARDOUS ENVIRONMENTAL</b> 5740 S. BEMIS ST. LITTLETON CO	<b>ASBESTOS</b>
<b>Permit:</b>	13AR4415A				<b>Source Lat:</b>	
<b>Permit Beg:</b>	09/05/13				<b>Source Lon:</b>	
<b>Begin Date:</b>					<b>Source County:</b>	
<b>End Date:</b>					<b>Elevation:</b>	5390
<b>Project:</b>	ASBESTOS ABATEMENT PROJECT				<b>Linear Feet:</b>	
<b>Projec Len:</b>	30				<b>Sq Feet:</b>	250
<b>Owner Name:</b>					<b>Drums:</b>	
<b>Location:</b>						

<a href="#">122</a>	1 of 1	SE	0.11 / 582.20	5,382.84 / 36	<b>ENVIRONMENTAL DEMOLITION INC.</b> 5759 S. BEMIS ST. LITTLETON CO	<b>ASBESTOS</b>
<b>Permit:</b>	12AR4268A-03				<b>Source Lat:</b>	
<b>Permit Beg:</b>	10/22/12				<b>Source Lon:</b>	
<b>Begin Date:</b>					<b>Source County:</b>	
<b>End Date:</b>					<b>Elevation:</b>	5384
<b>Project:</b>	ASBESTOS ABATEMENT PROJECT				<b>Linear Feet:</b>	
<b>Projec Len:</b>	30				<b>Sq Feet:</b>	715
<b>Owner Name:</b>					<b>Drums:</b>	
<b>Location:</b>						

<a href="#">123</a>	1 of 1	N	0.11 / 594.07	5,311.78 / -35	<b>S. ZUNI ST. &amp; W. BELLEVIEW AVE.</b> LITTLETON CO	<b>SPILLS</b>
<b>Case No:</b>	2005-299				<b>H2O Unit Measure 2:</b>	
<b>Main ID:</b>					<b>Quantity 3:</b>	
<b>NRC No:</b>	759400				<b>Unit Measure 3:</b>	
<b>Dt of Spl or Rel:</b>	5/20/2005				<b>H2O quantity 3:</b>	
<b>Event Time:</b>	1:30:00 PM				<b>H2O Unit Measure 3:</b>	
<b>1st Rep Event Dt:</b>	5/20/2005				<b>Cause:</b>	TRANSPORTATION ACCIDENT
<b>Date Reported:</b>	5/20/2005				<b>Death:</b>	
<b>Time Reported:</b>	5:20:00 PM				<b>Injury:</b>	
<b>Date Entered:</b>	5/23/2005				<b>Evacuation:</b>	

Map Key	Number of Records	Direction	Distance (mi/ft)	Elev/Diff (ft)	Site	DB
<b>Time Entered:</b>	11:15:40 AM				<b>Evacuation No:</b>	
<b>Land:</b>	TRUE				<b>PRP City:</b>	TEMECULA
<b>Air:</b>	FALSE				<b>PRP County:</b>	
<b>Surface Water:</b>	FALSE				<b>PRP State:</b>	CA
<b>Ground Water:</b>	FALSE				<b>PRP Zip:</b>	92590-
<b>Material Type:</b>	OIL				<b>PRP Phone:</b>	800-079-6683
<b>Quantity 1:</b>	200				<b>PRP Extension:</b>	
<b>Unit Measure 1:</b>	GALLONS				<b>Mile Marker:</b>	
<b>H2O Quantity 1:</b>	0				<b>Who Took Report:</b>	GREG STASINOS
<b>H2O Unit Measure 1:</b>					<b>Fixed Facility:</b>	FALSE
<b>Material 2:</b>					<b>Event County:</b>	ARAPAHOE
<b>Quantity 2:</b>					<b>Latitude:</b>	0
<b>Unit Measure 2:</b>					<b>Longitude:</b>	0
<b>H2O Quantity 2:</b>						
<b>Source Desc:</b>						
<b>Source:</b>		H				
<b>Source Type:</b>		TRUCK/TRAILER				
<b>Medium:</b>		LAND				
<b>Waterway:</b>						
<b>Material 1:</b>		DIESEL				
<b>Material 3:</b>						
<b>PRP:</b>		SOUTHERN CAL MOVING & STORAGE				
<b>PRP Contact:</b>						
<b>PRP Street:</b>		42180 ZEVO DR				
<b>PRP Fax:</b>						
<b>Responder 1:</b>		CUSTOM ENVIRONMENTAL				
<b>Responder 2:</b>						
<b>Responder 3:</b>						
<b>Response Comments:</b>						
<b>Notified Name:</b>		HMWMD-KATHY WAHLBERG			**Note: Many records provided by the department have a truncated [Notified Name] field.	
<b>Additional Comments:</b>						
<b>Comments:</b>		NO WATERWAYS WERE IMPACTED.				
<b>Cause Info:</b>		DUE TO A TRANSPORTATION ACCIDENT, 200 GALLONS OF DIESEL WAS RELEASED ONTO THE ROADWAY.				
<b>Action:</b>		CUSTOM ENVIRONMENTAL WAS NOTIFIED TO CLEANUP ALL IMPACTED AREAS.				

[124](#) 1 of 3 N 0.12 / 609.79 5,312.03 / -35 **ULTIMATE AUTO BODY WORKS** RCRA VSQG  
2410 W BELLEVIEW AVE  
LITTLETON CO 80120

**EPA Handler ID:** COR000226910  
**Gen Status Universe:** VSG  
**Contact Name:** CULLEN ALLEN  
**Contact Address:** 2410 , W BELLEVIEW AVE , , LITTLETON , CO, 80120 , US  
**Contact Phone No and Ext:** 720-420-9319  
**Contact Email:**  
**Contact Country:** US  
**County Name:** ARAPAHOE  
**EPA Region:** 08  
**Land Type:** Private  
**Receive Date:** 20120313  
**Location Latitude:** 39.624096  
**Location Longitude:** -105.014245

**Violation/Evaluation Summary**

**Note:** NO RECORDS: As of Apr 2023, there are no Compliance Monitoring and Enforcement (violation) records associated with this facility (EPA ID).

**Handler Summary**

**Importer Activity:** No  
**Mixed Waste Generator:** No  
**Transporter Activity:** No

Map Key	Number of Records	Direction	Distance (mi/ft)	Elev/Diff (ft)	Site	DB
---------	-------------------	-----------	------------------	----------------	------	----

**Transfer Facility:** No  
**Onsite Burner Exemption:** No  
**Furnace Exemption:** No  
**Underground Injection Activity:** No  
**Commercial TSD:** No  
**Used Oil Transporter:** No  
**Used Oil Transfer Facility:** No  
**Used Oil Processor:** No  
**Used Oil Refiner:** No  
**Used Oil Burner:** No  
**Used Oil Market Burner:** No  
**Used Oil Spec Marketer:** No

**Hazardous Waste Handler Details**

**Sequence No:** 1  
**Receive Date:** 20120313  
**Handler Name:** ULTIMATE AUTO BODY WORKS  
**Federal Waste Generator Code:** 3  
**Generator Code Description:** Very Small Quantity Generator  
**Source Type:** Notification

**Waste Code Details**

**Hazardous Waste Code:** D001  
**Waste Code Description:** IGNITABLE WASTE

**Owner/Operator Details**

<b>Owner/Operator Ind:</b>	Current Operator	<b>Street No:</b>	
<b>Type:</b>	Private	<b>Street 1:</b>	
<b>Name:</b>	ULTIMATE AUTO BODY WORKS	<b>Street 2:</b>	
<b>Date Became Current:</b>	20120313	<b>City:</b>	
<b>Date Ended Current:</b>		<b>State:</b>	
<b>Phone:</b>		<b>Country:</b>	US
<b>Source Type:</b>	Notification	<b>Zip Code:</b>	

<b>Owner/Operator Ind:</b>	Current Owner	<b>Street No:</b>	
<b>Type:</b>	Private	<b>Street 1:</b>	
<b>Name:</b>	ULTIMATE AUTO BODY WORKS	<b>Street 2:</b>	
<b>Date Became Current:</b>	20120313	<b>City:</b>	
<b>Date Ended Current:</b>		<b>State:</b>	
<b>Phone:</b>		<b>Country:</b>	US
<b>Source Type:</b>	Notification	<b>Zip Code:</b>	

<a href="#">124</a>	2 of 3	<b>N</b>	<b>0.12 / 609.79</b>	<b>5,312.03 / -35</b>	<b>ACKERMAN &amp; SONS FURNITURE WORKSHOP 2400 W BELLEVIEW AVE LITTLETON CO 80120</b>	<b>RCRA VSQG</b>
---------------------	--------	----------	--------------------------	---------------------------	---	------------------

**EPA Handler ID:** COR000200204  
**Gen Status Universe:** VSG  
**Contact Name:** JAMES ACKERMAN  
**Contact Address:** 2400 , W BELLEVIEW AVE , , LITTLETON , CO, 80120 , US  
**Contact Phone No and Ext:** 303-798-3220  
**Contact Email:**  
**Contact Country:** US  
**County Name:** ARAPAHOE  
**EPA Region:** 08  
**Land Type:** Private  
**Receive Date:** 20080805  
**Location Latitude:** 39.624096  
**Location Longitude:** -105.014245

**Violation/Evaluation Summary**

**Note:** VIOLATION or UNDETERMINED: There are VIOLATION or UNDETERMINED details or records associated with this facility (EPA ID) in the Compliance Monitoring and Enforcement table dated Apr, 2023.

**Violation Details**

**Found Violation:** Yes  
**Citation:**  
**Violation Short Description:** Generators - General  
**Violation Type:** 262.A  
**Violation Determined Date:** 20101104  
**Scheduled Compliance Date:**  
**Return to Compliance:** Documented  
**Actual Return to Compl:** 20101201  
**Violation Responsible Agency:** State

**Enforcement Details**

**Enforcement Type:** 175  
**Enforcement Type Description:** COMPLIANCE ADVISORY  
**Enforcement Action Date:** 20101104  
**Enf Disposition Status:**  
**Disposition Status Date:**  
**Enforcement Lead Agency:** State  
**Proposed Penalty Amount:**  
**Final Amount:**  
**Paid Amount:**

**Violation Details**

**Found Violation:** Yes  
**Citation:**  
**Violation Short Description:** Listing - General  
**Violation Type:** 261.A  
**Violation Determined Date:** 20061213  
**Scheduled Compliance Date:**  
**Return to Compliance:** Documented  
**Actual Return to Compl:** 20070213  
**Violation Responsible Agency:** State

**Enforcement Details**

**Enforcement Type:** 175  
**Enforcement Type Description:** COMPLIANCE ADVISORY  
**Enforcement Action Date:** 20061213  
**Enf Disposition Status:**  
**Disposition Status Date:**  
**Enforcement Lead Agency:** State  
**Proposed Penalty Amount:**  
**Final Amount:**  
**Paid Amount:**

**Violation Details**

**Found Violation:** Yes  
**Citation:**  
**Violation Short Description:** Generators - General  
**Violation Type:** 262.A  
**Violation Determined Date:** 20061213  
**Scheduled Compliance Date:**  
**Return to Compliance:** Documented  
**Actual Return to Compl:** 20070213



Map Key	Number of Records	Direction	Distance (mi/ft)	Elev/Diff (ft)	Site	DB
---------	-------------------	-----------	------------------	----------------	------	----

Violation Responsible Agency: State

**Enforcement Details**

**Enforcement Type:** 175  
**Enforcement Type Description:** COMPLIANCE ADVISORY  
**Enforcement Action Date:** 20061213  
**Enf Disposition Status:**  
**Disposition Status Date:**  
**Enforcement Lead Agency:** State  
**Proposed Penalty Amount:**  
**Final Amount:**  
**Paid Amount:**

**Evaluation Details**

**Evaluation Start Date:** 20061213  
**Evaluation Type Description:** COMPLIANCE EVALUATION INSPECTION ON-SITE  
**Violation Short Description:** Generators - General  
**Return to Compliance Date:** 20070213  
**Evaluation Agency:** State

**Evaluation Start Date:** 20070213  
**Evaluation Type Description:** FOCUSED COMPLIANCE INSPECTION  
**Violation Short Description:**  
**Return to Compliance Date:**  
**Evaluation Agency:** State

**Evaluation Start Date:** 20101202  
**Evaluation Type Description:** FOCUSED COMPLIANCE INSPECTION  
**Violation Short Description:**  
**Return to Compliance Date:**  
**Evaluation Agency:** State

**Evaluation Start Date:** 20101104  
**Evaluation Type Description:** COMPLIANCE EVALUATION INSPECTION ON-SITE  
**Violation Short Description:** Generators - General  
**Return to Compliance Date:** 20101201  
**Evaluation Agency:** State

**Evaluation Start Date:** 20061213  
**Evaluation Type Description:** COMPLIANCE EVALUATION INSPECTION ON-SITE  
**Violation Short Description:** Listing - General  
**Return to Compliance Date:** 20070213  
**Evaluation Agency:** State

**Handler Summary**

**Importer Activity:** No  
**Mixed Waste Generator:** No  
**Transporter Activity:** No  
**Transfer Facility:** No  
**Onsite Burner Exemption:** No  
**Furnace Exemption:** No  
**Underground Injection Activity:** No  
**Commercial TSD:** No  
**Used Oil Transporter:** No  
**Used Oil Transfer Facility:** No  
**Used Oil Processor:** No  
**Used Oil Refiner:** No  
**Used Oil Burner:** No  
**Used Oil Market Burner:** No  
**Used Oil Spec Marketer:** No

<i>Map Key</i>	<i>Number of Records</i>	<i>Direction</i>	<i>Distance (mi/ft)</i>	<i>Elev/Diff (ft)</i>	<i>Site</i>	<i>DB</i>
----------------	--------------------------	------------------	-------------------------	-----------------------	-------------	-----------

**Hazardous Waste Handler Details**

**Sequence No:** 1  
**Receive Date:** 20001023  
**Handler Name:** ACKERMAN & SONS  
**Federal Waste Generator Code:** N  
**Generator Code Description:** Not a Generator, Verified  
**Source Type:** Notification

**Waste Code Details**

**Hazardous Waste Code:** F002  
**Waste Code Description:** THE FOLLOWING SPENT HALOGENATED SOLVENTS: TETRACHLOROETHYLENE, METHYLENE CHLORIDE, TRICHLOROETHYLENE, 1,1,1-TRICHLOROETHANE, CHLOROBENZENE, 1,1,2-TRICHLORO-1,2,2-TRIFLUOROETHANE, ORTHO-DICHLOROBENZENE, TRICHLOROFUOROMETHANE, AND 1,1,2, TRICHLOROETHANE; ALL SPENT SOLVENT MIXTURES/BLENDS CONTAINING, BEFORE USE, A TOTAL OF TEN PERCENT OR MORE (BY VOLUME) OF ONE OR MORE OF THE ABOVE HALOGENATED SOLVENTS OR THOSE SOLVENTS LISTED IN F001, F004, AND F005; AND STILL BOTTOMS FROM THE RECOVERY OF THESE SPENT SOLVENTS AND SPENT SOLVENT MIXTURES.

**Hazardous Waste Code:** D001  
**Waste Code Description:** IGNITABLE WASTE

**Hazardous Waste Code:** F003  
**Waste Code Description:** THE FOLLOWING SPENT NONHALOGENATED SOLVENTS: XYLENE, ACETONE, ETHYL ACETATE, ETHYL BENZENE, ETHYL ETHER, METHYL ISOBUTYL KETONE, N-BUTYL ALCOHOL, CYCLOHEXANONE, AND METHANOL; ALL SPENT SOLVENT MIXTURES/BLENDS CONTAINING, BEFORE USE, ONLY THE ABOVE SPENT NONHALOGENATED SOLVENTS; AND ALL SPENT SOLVENT MIXTURES/BLENDS CONTAINING, BEFORE USE, ONE OR MORE OF THE ABOVE NONHALOGENATED SOLVENTS, AND A TOTAL OF TEN PERCENT OR MORE (BY VOLUME) OF ONE OR MORE OF THOSE SOLVENTS LISTED IN F001, F002, F004, AND F005; AND STILL BOTTOMS FROM THE RECOVERY OF THESE SPENT SOLVENTS AND SPENT SOLVENT MIXTURES.

**Hazardous Waste Handler Details**

**Sequence No:** 3  
**Receive Date:** 20080805  
**Handler Name:** ACKERMAN & SONS FURNITURE WORKSHOP  
**Federal Waste Generator Code:** 3  
**Generator Code Description:** Very Small Quantity Generator  
**Source Type:** Notification

**Waste Code Details**

**Hazardous Waste Code:** F002  
**Waste Code Description:** THE FOLLOWING SPENT HALOGENATED SOLVENTS: TETRACHLOROETHYLENE, METHYLENE CHLORIDE, TRICHLOROETHYLENE, 1,1,1-TRICHLOROETHANE, CHLOROBENZENE, 1,1,2-TRICHLORO-1,2,2-TRIFLUOROETHANE, ORTHO-DICHLOROBENZENE, TRICHLOROFUOROMETHANE, AND 1,1,2, TRICHLOROETHANE; ALL SPENT SOLVENT MIXTURES/BLENDS CONTAINING, BEFORE USE, A TOTAL OF TEN PERCENT OR MORE (BY VOLUME) OF ONE OR MORE OF THE ABOVE HALOGENATED SOLVENTS OR THOSE SOLVENTS LISTED IN F001, F004, AND F005; AND STILL BOTTOMS FROM THE RECOVERY OF THESE SPENT SOLVENTS AND SPENT SOLVENT MIXTURES.

**Hazardous Waste Handler Details**

**Sequence No:** 2  
**Receive Date:** 20070222  
**Handler Name:** ACKERMAN & SONS FURNITURE WORKSHOP  
**Federal Waste Generator Code:** 3  
**Generator Code Description:** Very Small Quantity Generator  
**Source Type:** Notification

**Waste Code Details**

Map Key	Number of Records	Direction	Distance (mi/ft)	Elev/Diff (ft)	Site	DB
---------	-------------------	-----------	------------------	----------------	------	----

**Hazardous Waste Code:** F001  
**Waste Code Description:** THE FOLLOWING SPENT HALOGENATED SOLVENTS USED IN DEGREASING: TETRACHLOROETHYLENE, TRICHLOROETHYLENE, METHYLENE CHLORIDE, 1,1,1-TRICHLOROETHANE, CARBON TETRACHLORIDE AND CHLORINATED FLUOROCARBONS; ALL SPENT SOLVENT MIXTURES/BLENDS USED IN DEGREASING CONTAINING, BEFORE USE, A TOTAL OF TEN PERCENT OR MORE (BY VOLUME) OF ONE OR MORE OF THE ABOVE HALOGENATED SOLVENTS OR THOSE SOLVENTS LISTED IN F002, F004, AND F005; AND STILL BOTTOMS FROM THE RECOVERY OF THESE SPENT SOLVENTS AND SPENT SOLVENT MIXTURES.

**Hazardous Waste Code:** F003  
**Waste Code Description:** THE FOLLOWING SPENT NONHALOGENATED SOLVENTS: XYLENE, ACETONE, ETHYL ACETATE, ETHYL BENZENE, ETHYL ETHER, METHYL ISOBUTYL KETONE, N-BUTYL ALCOHOL, CYCLOHEXANONE, AND METHANOL; ALL SPENT SOLVENT MIXTURES/BLENDS CONTAINING, BEFORE USE, ONLY THE ABOVE SPENT NONHALOGENATED SOLVENTS; AND ALL SPENT SOLVENT MIXTURES/BLENDS CONTAINING, BEFORE USE, ONE OR MORE OF THE ABOVE NONHALOGENATED SOLVENTS, AND A TOTAL OF TEN PERCENT OR MORE (BY VOLUME) OF ONE OR MORE OF THOSE SOLVENTS LISTED IN F001, F002, F004, AND F005; AND STILL BOTTOMS FROM THE RECOVERY OF THESE SPENT SOLVENTS AND SPENT SOLVENT MIXTURES.

**Hazardous Waste Code:** F005  
**Waste Code Description:** THE FOLLOWING SPENT NONHALOGENATED SOLVENTS: TOLUENE, METHYL ETHYL KETONE, CARBON DISULFIDE, ISOBUTANOL, PYRIDINE, BENZENE, 2-ETHOXYETHANOL, AND 2-NITROPROPANE; ALL SPENT SOLVENT MIXTURES/BLENDS CONTAINING, BEFORE USE, A TOTAL OF TEN PERCENT OR MORE (BY VOLUME) OF ONE OR MORE OF THE ABOVE NONHALOGENATED SOLVENTS OR THOSE SOLVENTS LISTED IN F001, F002, OR F004; AND STILL BOTTOMS FROM THE RECOVERY OF THESE SPENT SOLVENTS AND SPENT SOLVENT MIXTURES.

**Owner/Operator Details**

<b>Owner/Operator Ind:</b>	Current Owner	<b>Street No:</b>	
<b>Type:</b>	Private	<b>Street 1:</b>	2400 W BELLEVIEW AVE
<b>Name:</b>	JAMES ACKERMAN	<b>Street 2:</b>	
<b>Date Became Current:</b>	18000202	<b>City:</b>	LITTLETON
<b>Date Ended Current:</b>		<b>State:</b>	CO
<b>Phone:</b>	303-798-3220	<b>Country:</b>	
<b>Source Type:</b>	Notification	<b>Zip Code:</b>	80120

<b>Owner/Operator Ind:</b>	Current Owner	<b>Street No:</b>	
<b>Type:</b>	Private	<b>Street 1:</b>	2400 W BELLEVIEW AVE
<b>Name:</b>	JAMES ACKERMAN	<b>Street 2:</b>	
<b>Date Became Current:</b>	18000101	<b>City:</b>	LITTLETON
<b>Date Ended Current:</b>		<b>State:</b>	CO
<b>Phone:</b>	303-798-3220	<b>Country:</b>	
<b>Source Type:</b>	Notification	<b>Zip Code:</b>	80120

<b>Owner/Operator Ind:</b>	Current Operator	<b>Street No:</b>	
<b>Type:</b>	Private	<b>Street 1:</b>	2400 W BELLEVIEW AVE
<b>Name:</b>	ACKERMAN & SONS FURNITURE WORKSHOP	<b>Street 2:</b>	
<b>Date Became Current:</b>	18000202	<b>City:</b>	LITTLETON
<b>Date Ended Current:</b>		<b>State:</b>	CO
<b>Phone:</b>	303-798-3220	<b>Country:</b>	US
<b>Source Type:</b>	Notification	<b>Zip Code:</b>	80120

**Historical Handler Details**

**Receive Dt:** 20070222  
**Generator Code Description:** Very Small Quantity Generator  
**Handler Name:** ACKERMAN & SONS FURNITURE WORKSHOP

**Receive Dt:** 20001023  
**Generator Code Description:** Not a Generator, Verified  
**Handler Name:** ACKERMAN & SONS

<a href="#">124</a>	3 of 3	N	0.12 / 609.79	5,312.03 / -35	ACKERMAN & SONS INC 2400 W BELLEVIEW AVE	AIR PERMITS
---------------------	--------	---	---------------	----------------	---	-------------

Map Key	Number of Records	Direction	Distance (mi/ft)	Elev/Diff (ft)	Site	DB
---------	-------------------	-----------	------------------	----------------	------	----

LITTLETON CO 80120

<b>APCD Site ID:</b>	005-0528				<b>Sip Status Co:</b>	FALSE
<b>Site ID:</b>	0528				<b>Sip Status O3:</b>	TRUE
<b>Fed Facility ID:</b>	1681511				<b>Site Cont Company:</b>	
<b>County:</b>	ARAPAHOE				<b>Descriptn Category:</b>	PC
<b>Addr County Name:</b>	ARAPAHOE				<b>Site First Name:</b>	BRENT
<b>Address Type:</b>	STREET				<b>Site Full Name:</b>	BRENT DREADEN
<b>Air Program:</b>	B				<b>Site Last Name:</b>	DREADEN
<b>Air Acid Precip:</b>					<b>Site Title:</b>	
<b>Class Apen Exempt:</b>					<b>Site Phone:</b>	(303)798-3220
<b>Class CFC:</b>					<b>Site Fax:</b>	
<b>Class Condensate :</b>					<b>No Employees:</b>	30.0
<b>Class Fesop:</b>					<b>Site Geocode Date:</b>	02-Oct-2018 17:25:04
<b>Class Mact:</b>					<b>Pt Lin Are:</b>	P
<b>Class Neshap:</b>					<b>Src Scale:</b>	2
<b>Class Non Fed Rpt:</b>					<b>Verification:</b>	
<b>NSPS Federal:</b>					<b>NAICS Prime:</b>	711510
<b>Class NSPS State:</b>					<b>NAICS Second:</b>	
<b>Class NSR:</b>					<b>Sic Prime:</b>	7641
<b>Class PSD:</b>					<b>Sic Second:</b>	
<b>Sip Fed Jd:</b>					<b>Site Operat Stat:</b>	O
<b>Class Sip Federal:</b>	B				<b>Owner Cust:</b>	8411587480
<b>Air Title:</b>	B				<b>Method Code:</b>	I2
<b>Class Tribal:</b>					<b>Site Lat:</b>	393724.967
<b>CMS Category:</b>					<b>Site Long:</b>	1050058.9452
<b>CMS Frequency:</b>	0				<b>UTM Horiz:</b>	498.594
<b>Cpts Bogus Ind:</b>	FALSE				<b>UTM Vert:</b>	4385.982
<b>Govt Fac Classifi:</b>	0				<b>UTM Zone:</b>	13.0
<b>Hap Classifi:</b>					<b>Vert Dat:</b>	1
<b>NAA NSR Classifi:</b>					<b>Vert Meas:</b>	1619.11
<b>Op Classification:</b>					<b>Vert Meas Acc:</b>	3.0
<b>Property Area:</b>	1.3				<b>Vert Meth Coll:</b>	OT
<b>PSD Classifi:</b>					<b>Site Horiz Dat:</b>	2
<b>City FIPS Code:</b>	45255				<b>Acc Units:</b>	METERS
<b>State FIPS:</b>	08				<b>Accuracy:</b>	40.0
<b>County FIPS:</b>	005				<b>Date Coll:</b>	02-Oct-2018 17:25:04
<b>Addr County FIPS:</b>	005					
<b>Permit App:</b>		ACKERMAN & SONS INC				
<b>SIC Sec Desc:</b>						
<b>Site Email:</b>		BRENT@ACKERMANS.COM				
<b>SIC Pri Desc:</b>		MISCELLANEOUS REPAIR SERVICES - Reupholstery and Furniture Repair				
<b>Site Description:</b>		FURNITURE REFINISHING				
<b>Site LL Description:</b>		Elevation source: 3DEP 1/3 arc-second				
<b>Sip Prog1:</b>	OZONE				<b>Sip Prog3 Area:</b>	
<b>Sip Prog1 Area:</b>	N2081				<b>Sip Prog4:</b>	
<b>Sip Prog2:</b>					<b>Sip Prog4 Area:</b>	
<b>Sip Prog2 Area:</b>					<b>Sip Prog5:</b>	
<b>Sip Prog3:</b>						

Site Owner

<b>Owner Bill Cycle:</b>	2				<b>Mail Fax:</b>	
<b>Owner Description:</b>	FURNITURE REFINISHING				<b>Mail Full Name:</b>	JAMES ACKERMAN
<b>Mail Addr 1:</b>	2400 W BELLEVIEW AVE				<b>Mail First Name:</b>	JAMES
<b>Mail Addr 2:</b>					<b>Mail Last Name:</b>	ACKERMAN
<b>Mail Type:</b>	STREET				<b>Mail Phone:</b>	(303)798-3220
<b>Mail City:</b>	LITTLETON				<b>Mail Province:</b>	
<b>Mail City Cd:</b>	45255				<b>Mail State:</b>	08
<b>Mail Company:</b>					<b>Mail Title:</b>	
<b>Mail Country Cd:</b>	US				<b>Mail Zip:</b>	80120
<b>Owner Name:</b>		ACKERMAN & SONS INC				
<b>Owner Mail Email:</b>						

Site Pollutant

Map Key	Number of Records	Direction	Distance (mi/ft)	Elev/Diff (ft)	Site	DB
Site ID:	0528				Pk Co:	
State FIPS:	08				Pk Co Mc:	Z
County FIPS:	005				Pk Co Re:	
Data Year:	2016				Pk Co Re Mc:	Z
Inventory Year:	2023				Pk Co Re Units:	PD
Inventory Year 2:	23				Pk Co Unc:	
Pollutant Code:	VOC				Pk Co Units:	PD
Is Colorado Hap:	FALSE				Pk O3:	
Is Criteria:	TRUE				Pk O3 Mc:	Z
Is EPCRA Only:	FALSE				Pk O3 Re:	
Is Hap:	FALSE				Pk O3 Re Mc:	Z
NEI Pollutant ID:	VOC				Pk O3 Re Units:	PD
Ozone Depleting:	FALSE				Pk O3 Unc:	
Estim:	5.52				Pk O3 Units:	PD
Estim Mc:	Z				EMIS Pot:	
Estim Unc:	5.52				Pot Mc:	
Estim Units:	TY				Pot Unc:	
Limit1:					Pot Unc Mc:	
Limit1 Mc:					Pot Unc Units:	
Limit1 Units:					Pot Units:	
Limit2:					Re Estim:	5.52
Limit2 Mc:					Re Estim Mc:	Z
Limit2 Units:					Re ESTIM Units:	TY
Pollutant Name:		VOLATILE ORGANIC COMPOUNDS				

**Stack**

Site ID:	0528				Plume Height:	0
Stack ID:	001				Rough Terrain Ind:	
State FIPS:	08				Diameter:	2.5
County FIPS:	005				Diameter Meter:	0.76
Data Year:	2016				Geo Origin:	plant
Inventory Year:	2023				Height:	20.0
Inventory Year 2:	23				Height Meter:	6.0
Apcd Stack ID:	005-0528-S001				Horiz Dat:	2
Cem Recorder Flag:					Lining Code:	
Distance:					Acc Units:	4
Exit Gas Flow Rate:	8000.0				Accuracy:	40.0
Exit Gas Temp:	70.0				Method Code:	I2
Exit Gas Kelvin:	294.0				Pt Lin Area:	P
Gas Velocity:	1.600000023841858				Src Scale:	2
Gas Meters Sec:	0.5				Latitude:	393724.967
Bldg Height:	0				Longitude:	1050058.9452
Bldg Length:	0				Type Code:	R
Bldg Width:	0				UTM Horiz:	498.594
Stack Height:	0				UTM Vert:	4385.982
NEI Em Rls Pt Typ:	5				Vert Meas:	1619.11
NEI Exit Gas Flow:	133.0				UTM Zone:	13.0
NEI Horiz Mc:	019				X Coord:	-105.01637366666667
NEI Ref Pt Code:	105				Y Coord:	39.623601944444445
Emission Release Desc:		3 TRIMATIC PAINT SPRAY BOOTHS				
Description:		Elevation source: 3DEP 1/3 arc-second				
Description Category:		PC				
Stack Type:		A BUILDING ROOF VENT				

**Stack**

Site ID:	0528				Plume Height:	0
Stack ID:	002				Rough Terrain Ind:	
State FIPS:	08				Diameter:	1.3300000429153442
County FIPS:	005				Diameter Meter:	0.41
Data Year:	2016				Geo Origin:	plant
Inventory Year:	2023				Height:	6.0
Inventory Year 2:	23				Height Meter:	2.0
Apcd Stack ID:	005-0528-S002				Horiz Dat:	2
Cem Recorder Flag:					Lining Code:	

Map Key	Number of Records	Direction	Distance (mi/ft)	Elev/Diff (ft)	Site	DB
<b>Distance:</b>				<b>Acc Units:</b>	4	
<b>Exit Gas Flow Rate:</b>	1500.0			<b>Accuracy:</b>	40.0	
<b>Exit Gas Temp:</b>	70.0			<b>Method Code:</b>	I2	
<b>Exit Gas Kelvin:</b>	294.0			<b>Pt Lin Area:</b>	P	
<b>Gas Velocity:</b>	3.299999952316284			<b>Src Scale:</b>	2	
<b>Gas Meters Sec:</b>	1.0			<b>Latitude:</b>	393724.967	
<b>Bldg Height:</b>	0			<b>Longitude:</b>	1050058.9452	
<b>Bldg Length:</b>	0			<b>Type Code:</b>	R	
<b>Bldg Width:</b>	0			<b>UTM Horiz:</b>	498.594	
<b>Stack Height:</b>	0			<b>UTM Vert:</b>	4385.982	
<b>NEI Em Rls Pt Typ:</b>	5			<b>Vert Meas:</b>	1619.11	
<b>NEI Exit Gas Flow:</b>	25.0			<b>UTM Zone:</b>	13.0	
<b>NEI Horiz Mc:</b>	019			<b>X Coord:</b>	-105.01637366666667	
<b>NEI Ref Pt Code:</b>	105			<b>Y Coord:</b>	39.623601944444445	
<b>Emission Release Desc:</b>		1 PALCO STRIP BOOTH				
<b>Description:</b>		Elevation source: 3DEP 1/3 arc-second				
<b>Description Category:</b>		PC				
<b>Stack Type:</b>		A BUILDING ROOF VENT				
<b>Stack Pollutant</b>						
<b>Site ID:</b>	0528			<b>Pk Co:</b>		
<b>Stack ID:</b>	001			<b>Pk Co Mc:</b>	Z	
<b>State Fips:</b>	08			<b>Pk Co Re:</b>		
<b>County Fip:</b>	005			<b>Pk Co Re Mc:</b>	Z	
<b>Data Year:</b>	2016			<b>Pk Co Re Units:</b>	PD	
<b>Inventory Year:</b>	2023			<b>Pk Co Unc:</b>		
<b>Inventory Year 2:</b>	23			<b>Pk Co Units:</b>	PD	
<b>Pollutant Code:</b>	VOC			<b>Pk O3:</b>		
<b>Is Colorado Hap:</b>	FALSE			<b>Pk O3 Mc:</b>	Z	
<b>Is Criteria:</b>	TRUE			<b>Pk O3 Re:</b>		
<b>Is Epcra Only:</b>	FALSE			<b>Pk O3 Re Mc:</b>	Z	
<b>Is Hap:</b>	FALSE			<b>Pk O3 Re Units:</b>	PD	
<b>Ozone Depleting:</b>	FALSE			<b>Pk O3 Unc:</b>		
<b>Estim:</b>	0.53			<b>Pk O3 Units:</b>	PD	
<b>Estim Mc:</b>	Z			<b>Pot:</b>		
<b>Estim Unc:</b>	0.53			<b>Pot Mc:</b>		
<b>Estim Units:</b>	TY			<b>Pot Unc:</b>		
<b>Limit1:</b>				<b>Pot Unc Mc:</b>		
<b>Limit1 Mc:</b>				<b>Pot Unc Units:</b>		
<b>Limit1 Units:</b>				<b>Pot Units:</b>		
<b>Limit2:</b>				<b>Re Estim:</b>	0.53	
<b>Limit2 Mc:</b>				<b>Re Estim Mc:</b>	Z	
<b>Limit2 Units:</b>				<b>Re Estim Units:</b>	TY	
<b>Pollutant Name:</b>		VOLATILE ORGANIC COMPOUNDS				

**Stack Pollutant**

<b>Site ID:</b>	0528			<b>Pk Co:</b>		
<b>Stack ID:</b>	002			<b>Pk Co Mc:</b>	Z	
<b>State Fips:</b>	08			<b>Pk Co Re:</b>		
<b>County Fip:</b>	005			<b>Pk Co Re Mc:</b>	Z	
<b>Data Year:</b>	2016			<b>Pk Co Re Units:</b>	PD	
<b>Inventory Year:</b>	2023			<b>Pk Co Unc:</b>		
<b>Inventory Year 2:</b>	23			<b>Pk Co Units:</b>	PD	
<b>Pollutant Code:</b>	VOC			<b>Pk O3:</b>		
<b>Is Colorado Hap:</b>	FALSE			<b>Pk O3 Mc:</b>	Z	
<b>Is Criteria:</b>	TRUE			<b>Pk O3 Re:</b>		
<b>Is Epcra Only:</b>	FALSE			<b>Pk O3 Re Mc:</b>	Z	
<b>Is Hap:</b>	FALSE			<b>Pk O3 Re Units:</b>	PD	
<b>Ozone Depleting:</b>	FALSE			<b>Pk O3 Unc:</b>		
<b>Estim:</b>	4.99			<b>Pk O3 Units:</b>	PD	
<b>Estim Mc:</b>	Z			<b>Pot:</b>		
<b>Estim Unc:</b>	4.99			<b>Pot Mc:</b>		
<b>Estim Units:</b>	TY			<b>Pot Unc:</b>		
<b>Limit1:</b>				<b>Pot Unc Mc:</b>		
<b>Limit1 Mc:</b>				<b>Pot Unc Units:</b>		

Map Key	Number of Records	Direction	Distance (mi/ft)	Elev/Diff (ft)	Site	DB
---------	-------------------	-----------	------------------	----------------	------	----

Limit1 Units:		Pot Units:	
Limit2:		Re Estim:	4.99
Limit2 Mc:		Re Estim Mc:	Z
Limit2 Units:		Re Estim Units:	TY
Pollutant Name:	VOLATILE ORGANIC COMPOUNDS		

<a href="#">125</a>	1 of 4	WSW	0.13 / 702.31	5,320.58 / -26	CLARKE PIT ARAPAHOE COUNTY LITTLETON CO 80120	MRDS
---------------------	--------	-----	---------------	----------------	---	------

Dep ID:	10141985	I1:	43
Dev Status:	PRODUCER	Latitude:	39.610107
Code List:	SDG	Longitude:	-105.023682
Url:	http://mrdata.usgs.gov/mrds/show-mrds.php?dep_id=10141985		

**Commodity**

I1:	23	Line:	1
Code:	SDG	Inserted By:	MAS migration
Commodity:	Sand and Gravel, Cons	Insert Date:	29-OCT-2002 09:00:24
Commodity Type:	Non-metallic	Updated By:	USGS
Commodity Group:	Sand and Gravel	Update Date:	29-OCT-2002 09:01:29
Importance:	Primary		

**Names**

I1:	14	Inserted By:	MAS migration
Status:	Current	Insert Date:	29-OCT-02
Site Name:	Clarke Pit	Updated By:	USGS
Line:	1	Update Date:	29-OCT-02

<a href="#">125</a>	2 of 4	WSW	0.13 / 702.31	5,320.58 / -26	GRAVEL PIT ARAPAHOE COUNTY LITTLETON CO 80120	MRDS
---------------------	--------	-----	---------------	----------------	---	------

Dep ID:	10165595	I1:	29
Dev Status:	UNKNOWN	Latitude:	39.610107
Code List:	SDG	Longitude:	-105.023682
Url:	http://mrdata.usgs.gov/mrds/show-mrds.php?dep_id=10165595		

**Commodity**

I1:	33	Line:	1
Code:	SDG	Inserted By:	MAS migration
Commodity:	Sand and Gravel, Cons	Insert Date:	29-OCT-2002 09:00:24
Commodity Type:	Non-metallic	Updated By:	USGS
Commodity Group:	Sand and Gravel	Update Date:	29-OCT-2002 09:01:38
Importance:	Primary		

**Names**

I1:	34	Inserted By:	MAS migration
Status:	Current	Insert Date:	29-OCT-02
Site Name:	Gravel Pit	Updated By:	USGS
Line:	1	Update Date:	29-OCT-02

<a href="#">125</a>	3 of 4	WSW	0.13 / 702.31	5,320.58 / -26	CENTRAL CONSTRUCTION PIT ARAPAHOE COUNTY LITTLETON CO 80120	MRDS
---------------------	--------	-----	---------------	----------------	---	------

Dep ID:	10190409	I1:	20
Dev Status:	PRODUCER	Latitude:	39.610107

Map Key	Number of Records	Direction	Distance (mi/ft)	Elev/Diff (ft)	Site	DB
<b>Code List:</b> <b>Url:</b>	SDG			<b>Longitude:</b>	-105.023682	
		http://mrdata.usgs.gov/mrds/show-mrds.php?dep_id=10190409				
<b>Commodity</b>						
<b>I1:</b> <b>Code:</b> <b>Commodity:</b> <b>Commodity Type:</b> <b>Commodity Group:</b> <b>Importance:</b>	32 SDG Sand and Gravel, Cons Non-metallic Sand and Gravel Primary			<b>Line:</b> <b>Inserted By:</b> <b>Insert Date:</b> <b>Updated By:</b> <b>Update Date:</b>	1 MAS migration 29-OCT-2002 09:00:24 USGS 29-OCT-2002 09:01:48	
<b>Names</b>						
<b>I1:</b> <b>Status:</b> <b>Site Name:</b> <b>Line:</b>	14 Current Central Construction Pit 1			<b>Inserted By:</b> <b>Insert Date:</b> <b>Updated By:</b> <b>Update Date:</b>	MAS migration 29-OCT-02 USGS 29-OCT-02	
<a href="#">125</a>	4 of 4	WSW	0.13 / 702.31	5,320.58 / -26	GRAVEL PIT ARAPAHOE COUNTY LITTLETON CO 80120	MRDS
<b>Dep ID:</b> <b>Dev Status:</b> <b>Code List:</b> <b>Url:</b>	10159476 PRODUCER SDG			<b>I1:</b> <b>Latitude:</b> <b>Longitude:</b>	77 39.610107 -105.023682	
	http://mrdata.usgs.gov/mrds/show-mrds.php?dep_id=10159476					
<b>Commodity</b>						
<b>I1:</b> <b>Code:</b> <b>Commodity:</b> <b>Commodity Type:</b> <b>Commodity Group:</b> <b>Importance:</b>	23 SDG Sand and Gravel, Cons Non-metallic Sand and Gravel Primary			<b>Line:</b> <b>Inserted By:</b> <b>Insert Date:</b> <b>Updated By:</b> <b>Update Date:</b>	1 MAS migration 29-OCT-2002 09:00:24 USGS 29-OCT-2002 09:01:36	
<b>Names</b>						
<b>I1:</b> <b>Status:</b> <b>Site Name:</b> <b>Line:</b>	35 Current Gravel Pit 1			<b>Inserted By:</b> <b>Insert Date:</b> <b>Updated By:</b> <b>Update Date:</b>	MAS migration 29-OCT-02 USGS 29-OCT-02	

<a href="#">126</a>	1 of 1	NE	0.13 / 707.97	5,365.23 / 18	INNOVATIVE DESIGN CENTER 1695 W SHERI LN LITTLETON CO 80120	RCRA NON GEN
<b>EPA Handler ID:</b> <b>Gen Status Universe:</b> <b>Contact Name:</b> <b>Contact Address:</b> <b>Contact Phone No and Ext:</b> <b>Contact Email:</b> <b>Contact Country:</b> <b>County Name:</b> <b>EPA Region:</b> <b>Land Type:</b> <b>Receive Date:</b> <b>Location Latitude:</b> <b>Location Longitude:</b>	COD983802752 No Report US US ARAPAHOE 08 19930825					



Map Key	Number of Records	Direction	Distance (mi/ft)	Elev/Diff (ft)	Site	DB
---------	-------------------	-----------	------------------	----------------	------	----

**Violation/Evaluation Summary**

**Note:** NO VIOLATIONS: All of the compliance records associated with this facility (EPA ID) indicate NO VIOLATIONS; Compliance Monitoring and Enforcement table dated Apr, 2023.

**Evaluation Details**

**Evaluation Start Date:** 19930825  
**Evaluation Type Description:** COMPLIANCE EVALUATION INSPECTION ON-SITE  
**Violation Short Description:**  
**Return to Compliance Date:**  
**Evaluation Agency:** State

**Handler Summary**

**Importer Activity:** No  
**Mixed Waste Generator:** No  
**Transporter Activity:** No  
**Transfer Facility:** No  
**Onsite Burner Exemption:** No  
**Furnace Exemption:** No  
**Underground Injection Activity:** No  
**Commercial TSD:** No  
**Used Oil Transporter:** No  
**Used Oil Transfer Facility:** No  
**Used Oil Processor:** No  
**Used Oil Refiner:** No  
**Used Oil Burner:** No  
**Used Oil Market Burner:** No  
**Used Oil Spec Marketer:** No

**Hazardous Waste Handler Details**

**Sequence No:** 1  
**Receive Date:** 19930825  
**Handler Name:** INNOVATIVE DESIGN CENTER  
**Source Type:** Implementer  
**Federal Waste Generator Code:** N  
**Generator Code Description:** Not a Generator, Verified

<a href="#">127</a>	1 of 4	NE	0.14 / 762.74	5,365.64 / 19	PSCO - BELLVIEW SERVICE CENTER 1800 W SHERRI LN LITTLETON CO 80120	RCRA NON GEN
---------------------	--------	----	------------------	------------------	--	-----------------

**EPA Handler ID:** COD980961643  
**Gen Status Universe:** No Report  
**Contact Name:** HARRY-E MOSELEY  
**Contact Address:** PO BOX 840 , , DENVER , CO, 80201 , US  
**Contact Phone No and Ext:** 303-294-3704  
**Contact Email:**  
**Contact Country:** US  
**County Name:** ARAPAHOE  
**EPA Region:** 08  
**Land Type:** Private  
**Receive Date:** 20070213  
**Location Latitude:**  
**Location Longitude:**

**Violation/Evaluation Summary**

**Note:** NO RECORDS: As of Apr 2023, there are no Compliance Monitoring and Enforcement (violation) records associated with this facility (EPA ID).

Map Key	Number of Records	Direction	Distance (mi/ft)	Elev/Diff (ft)	Site	DB
---------	-------------------	-----------	------------------	----------------	------	----

**Handler Summary**

**Importer Activity:** No  
**Mixed Waste Generator:** No  
**Transporter Activity:** No  
**Transfer Facility:** No  
**Onsite Burner Exemption:** No  
**Furnace Exemption:** No  
**Underground Injection Activity:** No  
**Commercial TSD:** No  
**Used Oil Transporter:** No  
**Used Oil Transfer Facility:** No  
**Used Oil Processor:** No  
**Used Oil Refiner:** No  
**Used Oil Burner:** No  
**Used Oil Market Burner:** No  
**Used Oil Spec Marketer:** No

**Hazardous Waste Handler Details**

**Sequence No:** 1  
**Receive Date:** 19930715  
**Handler Name:** PUBLIC SERVICE CO.BELLVIEW SERV.CENTER  
**Source Type:** Notification  
**Federal Waste Generator Code:** 3  
**Generator Code Description:** Very Small Quantity Generator

**Waste Code Details**

**Hazardous Waste Code:** F002  
**Waste Code Description:** THE FOLLOWING SPENT HALOGENATED SOLVENTS: TETRACHLOROETHYLENE, METHYLENE CHLORIDE, TRICHLOROETHYLENE, 1,1,1-TRICHLOROETHANE, CHLOROENZENE, 1,1,2-TRICHLORO-1,2,2-TRIFLUOROETHANE, ORTHO-DICHLOROENZENE, TRICHLOROFLUOROMETHANE, AND 1,1,2, TRICHLOROETHANE; ALL SPENT SOLVENT MIXTURES/BLENDS CONTAINING, BEFORE USE, A TOTAL OF TEN PERCENT OR MORE (BY VOLUME) OF ONE OR MORE OF THE ABOVE HALOGENATED SOLVENTS OR THOSE SOLVENTS LISTED IN F001, F004, AND F005; AND STILL BOTTOMS FROM THE RECOVERY OF THESE SPENT SOLVENTS AND SPENT SOLVENT MIXTURES.

**Hazardous Waste Code:** D000  
**Waste Code Description:** DESCRIPTION

**Hazardous Waste Code:** D001  
**Waste Code Description:** IGNITABLE WASTE

**Hazardous Waste Code:** F001  
**Waste Code Description:** THE FOLLOWING SPENT HALOGENATED SOLVENTS USED IN DEGREASING: TETRACHLOROETHYLENE, TRICHLOROETHYLENE, METHYLENE CHLORIDE, 1,1,1-TRICHLOROETHANE, CARBON TETRACHLORIDE AND CHLORINATED FLUOROCARBONS; ALL SPENT SOLVENT MIXTURES/BLENDS USED IN DEGREASING CONTAINING, BEFORE USE, A TOTAL OF TEN PERCENT OR MORE (BY VOLUME) OF ONE OR MORE OF THE ABOVE HALOGENATED SOLVENTS OR THOSE SOLVENTS LISTED IN F002, F004, AND F005; AND STILL BOTTOMS FROM THE RECOVERY OF THESE SPENT SOLVENTS AND SPENT SOLVENT MIXTURES.

**Hazardous Waste Code:** D002  
**Waste Code Description:** CORROSIVE WASTE

**Hazardous Waste Code:** F003  
**Waste Code Description:** THE FOLLOWING SPENT NONHALOGENATED SOLVENTS: XYLENE, ACETONE, ETHYL ACETATE, ETHYL BENZENE, ETHYL ETHER, METHYL ISOBUTYL KETONE, N-BUTYL ALCOHOL, CYCLOHEXANONE, AND METHANOL; ALL SPENT SOLVENT MIXTURES/BLENDS CONTAINING, BEFORE USE, ONLY THE ABOVE SPENT NONHALOGENATED SOLVENTS; AND ALL SPENT SOLVENT MIXTURES/BLENDS CONTAINING, BEFORE USE, ONE OR MORE OF THE ABOVE NONHALOGENATED SOLVENTS, AND A TOTAL OF TEN PERCENT OR MORE (BY VOLUME) OF ONE OR MORE OF THOSE SOLVENTS LISTED IN F001, F002, F004, AND F005; AND STILL BOTTOMS FROM THE RECOVERY OF THESE SPENT SOLVENTS AND SPENT SOLVENT MIXTURES.

<b>Map Key</b>	<b>Number of Records</b>	<b>Direction</b>	<b>Distance (mi/ft)</b>	<b>Elev/Diff (ft)</b>	<b>Site</b>	<b>DB</b>
<b>Hazardous Waste Code:</b>		F005				
<b>Waste Code Description:</b>		THE FOLLOWING SPENT NONHALOGENATED SOLVENTS: TOLUENE, METHYL ETHYL KETONE, CARBON DISULFIDE, ISOBUTANOL, PYRIDINE, BENZENE, 2-ETHOXYETHANOL, AND 2-NITROPROPANE; ALL SPENT SOLVENT MIXTURES/BLENDS CONTAINING, BEFORE USE, A TOTAL OF TEN PERCENT OR MORE (BY VOLUME) OF ONE OR MORE OF THE ABOVE NONHALOGENATED SOLVENTS OR THOSE SOLVENTS LISTED IN F001, F002, OR F004; AND STILL BOTTOMS FROM THE RECOVERY OF THESE SPENT SOLVENTS AND SPENT SOLVENT MIXTURES.				
<b><u>Hazardous Waste Handler Details</u></b>						
<b>Sequence No:</b>		2				
<b>Receive Date:</b>		20070213				
<b>Handler Name:</b>		PSCO - BELLVIEW SERVICE CENTER				
<b>Source Type:</b>		Notification				
<b>Federal Waste Generator Code:</b>		N				
<b>Generator Code Description:</b>		Not a Generator, Verified				
<b><u>Waste Code Details</u></b>						
<b>Hazardous Waste Code:</b>		D000				
<b>Waste Code Description:</b>		DESCRIPTION				
<b>Hazardous Waste Code:</b>		D001				
<b>Waste Code Description:</b>		IGNITABLE WASTE				
<b>Hazardous Waste Code:</b>		F001				
<b>Waste Code Description:</b>		THE FOLLOWING SPENT HALOGENATED SOLVENTS USED IN DEGREASING: TETRACHLOROETHYLENE, TRICHLOROETHYLENE, METHYLENE CHLORIDE, 1,1,1-TRICHLOROETHANE, CARBON TETRACHLORIDE AND CHLORINATED FLUOROCARBONS; ALL SPENT SOLVENT MIXTURES/BLENDS USED IN DEGREASING CONTAINING, BEFORE USE, A TOTAL OF TEN PERCENT OR MORE (BY VOLUME) OF ONE OR MORE OF THE ABOVE HALOGENATED SOLVENTS OR THOSE SOLVENTS LISTED IN F002, F004, AND F005; AND STILL BOTTOMS FROM THE RECOVERY OF THESE SPENT SOLVENTS AND SPENT SOLVENT MIXTURES.				
<b>Hazardous Waste Code:</b>		F003				
<b>Waste Code Description:</b>		THE FOLLOWING SPENT NONHALOGENATED SOLVENTS: XYLENE, ACETONE, ETHYL ACETATE, ETHYL BENZENE, ETHYL ETHER, METHYL ISOBUTYL KETONE, N-BUTYL ALCOHOL, CYCLOHEXANONE, AND METHANOL; ALL SPENT SOLVENT MIXTURES/BLENDS CONTAINING, BEFORE USE, ONLY THE ABOVE SPENT NONHALOGENATED SOLVENTS; AND ALL SPENT SOLVENT MIXTURES/BLENDS CONTAINING, BEFORE USE, ONE OR MORE OF THE ABOVE NONHALOGENATED SOLVENTS, AND A TOTAL OF TEN PERCENT OR MORE (BY VOLUME) OF ONE OR MORE OF THOSE SOLVENTS LISTED IN F001, F002, F004, AND F005; AND STILL BOTTOMS FROM THE RECOVERY OF THESE SPENT SOLVENTS AND SPENT SOLVENT MIXTURES.				
<b>Hazardous Waste Code:</b>		F005				
<b>Waste Code Description:</b>		THE FOLLOWING SPENT NONHALOGENATED SOLVENTS: TOLUENE, METHYL ETHYL KETONE, CARBON DISULFIDE, ISOBUTANOL, PYRIDINE, BENZENE, 2-ETHOXYETHANOL, AND 2-NITROPROPANE; ALL SPENT SOLVENT MIXTURES/BLENDS CONTAINING, BEFORE USE, A TOTAL OF TEN PERCENT OR MORE (BY VOLUME) OF ONE OR MORE OF THE ABOVE NONHALOGENATED SOLVENTS OR THOSE SOLVENTS LISTED IN F001, F002, OR F004; AND STILL BOTTOMS FROM THE RECOVERY OF THESE SPENT SOLVENTS AND SPENT SOLVENT MIXTURES.				
<b>Hazardous Waste Code:</b>		D002				
<b>Waste Code Description:</b>		CORROSIVE WASTE				
<b>Hazardous Waste Code:</b>		F002				
<b>Waste Code Description:</b>		THE FOLLOWING SPENT HALOGENATED SOLVENTS: TETRACHLOROETHYLENE, METHYLENE CHLORIDE, TRICHLOROETHYLENE, 1,1,1-TRICHLOROETHANE, CHLOROBENZENE, 1,1,2-TRICHLORO-1,2,2-TRIFLUOROETHANE, ORTHO-DICHLOROBENZENE, TRICHLOROFLUOROMETHANE, AND 1,1,2, TRICHLOROETHANE; ALL SPENT SOLVENT MIXTURES/BLENDS CONTAINING, BEFORE USE, A TOTAL OF TEN PERCENT OR MORE (BY VOLUME) OF ONE OR MORE OF THE ABOVE HALOGENATED SOLVENTS OR THOSE SOLVENTS LISTED IN F001, F004, AND F005; AND STILL BOTTOMS FROM THE RECOVERY OF THESE SPENT SOLVENTS AND SPENT SOLVENT MIXTURES.				

**Owner/Operator Details**

**Owner/Operator Ind:** Current Owner

**Street No:**

Map Key	Number of Records	Direction	Distance (mi/ft)	Elev/Diff (ft)	Site	DB
---------	-------------------	-----------	------------------	----------------	------	----

<b>Type:</b>	Private			<b>Street 1:</b>	DATA NOT REQUESTED	
<b>Name:</b>	PUBLIC SERVICE COMPANY OF COLORADO			<b>Street 2:</b>		
<b>Date Became Current:</b>				<b>City:</b>	DATA NOT REQUESTED	
<b>Date Ended Current:</b>				<b>State:</b>	CO	
<b>Phone:</b>	999-999-9999			<b>Country:</b>		
<b>Source Type:</b>	Notification			<b>Zip Code:</b>	99999	
<b>Owner/Operator Ind:</b>	Current Operator			<b>Street No:</b>		
<b>Type:</b>	Private			<b>Street 1:</b>	DATA NOT REQUESTED	
<b>Name:</b>	PUBLIC SERVICE COMPANY OF COLORADO			<b>Street 2:</b>		
<b>Date Became Current:</b>	18000202			<b>City:</b>	DATA NOT REQUESTED	
<b>Date Ended Current:</b>				<b>State:</b>	CO	
<b>Phone:</b>	999-999-9999			<b>Country:</b>	US	
<b>Source Type:</b>	Notification			<b>Zip Code:</b>	99999	
<b>Owner/Operator Ind:</b>	Current Owner			<b>Street No:</b>		
<b>Type:</b>	Private			<b>Street 1:</b>	DATA NOT REQUESTED	
<b>Name:</b>	PUBLIC SERVICE COMPANY OF COLORADO			<b>Street 2:</b>		
<b>Date Became Current:</b>	18000202			<b>City:</b>	DATA NOT REQUESTED	
<b>Date Ended Current:</b>				<b>State:</b>	CO	
<b>Phone:</b>	999-999-9999			<b>Country:</b>		
<b>Source Type:</b>	Notification			<b>Zip Code:</b>	99999	

**Historical Handler Details**

**Receive Dt:** 19930715  
**Generator Code Description:** Very Small Quantity Generator  
**Handler Name:** PUBLIC SERVICE CO.BELLVIEW SERV.CENTER

<a href="#">127</a>	2 of 4	NE	0.14 / 762.74	5,365.64 / 19	Belleview Service Center 1800 W Sheri Ln Littleton 80120 CO	UST
---------------------	--------	----	---------------	---------------	---	-----

<b>Facility ID:</b>	1628	<b>Fac Name (COSTIS):</b>	Belleview Service Center
<b>FacilityName(OPS):</b>	Belleview Service Center	<b>Address (COSTIS):</b>	1800 W Sheri Ln Littleton 80120
<b>FacilityType(OPS):</b>	Non-Retail	<b>County (COSTIS):</b>	Arapahoe
<b>Fac Category (OPS):</b>	Commercial/Industrial	<b>Latitude (CDLE):</b>	39.622811
<b>Address (OPS):</b>	1800 W Sheri Ln	<b>Longitude (CDLE):</b>	-105.008458
<b>City (OPS):</b>	Littleton	<b>Fac Type (CDLE):</b>	Non-Retail
<b>Zip Code (OPS):</b>	80120	<b>FacCategory(CDLE):</b>	Commercial/Industrial
<b>County (OPS):</b>	Arapahoe	<b>State (OPS):</b>	CO
<b>LatLong (OPS):</b>	39.622811, -105.008458	<b>City (CDLE):</b>	Littleton
<b>FacName (CDLE):</b>	Belleview Service Center	<b>Zip (CDLE):</b>	80120
<b>Address (CDLE):</b>	1800 W Sheri Ln	<b>County (CDLE):</b>	Arapahoe
<b>State (CDLE):</b>			
<b>Data Source(s):</b>	Colorado Storage Tank Information System (COSTIS) (As of October, 2021); Colorado Department of Labor and Employment (CDLE); Oil & Public Safety(OPS) Regulated Storage Tanks		

**Facility Information (CDLE)**

<b>Count of Tank Tag:</b>	0	<b>Accnt Holdr Name:</b>	Public Service Co Of Colorado DBA Xcel Energy Inc
<b>No. Dispensers:</b>	0	<b>Type:</b>	Non-Retail
<b>Owner ID:</b>	OWNR-4289		

**Owner Information (CDLE)**

<b>Contact Name:</b>	Public Service Co Of Colorado DBA Xcel Energy Inc	<b>Middle Init:</b>	
<b>First Name:</b>			
<b>Company Name:</b>	Public Service Co Of Colorado DBA Xcel Energy Inc		
<b>Last Name:</b>	Public Service Co Of Colorado DBA Xcel Energy Inc		

Map Key	Number of Records	Direction	Distance (mi/ft)	Elev/Diff (ft)	Site	DB
---------	-------------------	-----------	------------------	----------------	------	----

Address: 1123 W 3rd Ave, Denver, CO 80223  
 Comment:

**UST Tanks (COSTIS) (As of October 2021)**

<b>Tank ID:</b>	4551	<b>Owner ID:</b>	4289
<b>Tank Tag:</b>	'1628-2	<b>Tank Owner:</b>	
<b>Tank Type Desc:</b>	UST	<b>County:</b>	Arapahoe
<b>Tank Count:</b>	46668	<b>Product Name:</b>	Gasoline
<b>Capacity:</b>	4000		
<b>Facility Owner:</b>	Public Service Co Of Colorado DBA Xcel Energy Inc		
<b>Facility Name Address:</b>	Bellevue Service Center 1800 W Sheri Ln Littleton 80120		

<b>Tank ID:</b>	4550	<b>Owner ID:</b>	4289
<b>Tank Tag:</b>	'1628-1	<b>Tank Owner:</b>	
<b>Tank Type Desc:</b>	UST	<b>County:</b>	Arapahoe
<b>Tank Count:</b>	46668	<b>Product Name:</b>	Diesel
<b>Capacity:</b>	1000		
<b>Facility Owner:</b>	Public Service Co Of Colorado DBA Xcel Energy Inc		
<b>Facility Name Address:</b>	Bellevue Service Center 1800 W Sheri Ln Littleton 80120		

<b>Tank ID:</b>	4552	<b>Owner ID:</b>	4289
<b>Tank Tag:</b>	'1628-3	<b>Tank Owner:</b>	
<b>Tank Type Desc:</b>	UST	<b>County:</b>	Arapahoe
<b>Tank Count:</b>	46668	<b>Product Name:</b>	Gasoline
<b>Capacity:</b>	4000		
<b>Facility Owner:</b>	Public Service Co Of Colorado DBA Xcel Energy Inc		
<b>Facility Name Address:</b>	Bellevue Service Center 1800 W Sheri Ln Littleton 80120		

**UST Tanks 1 (CDLE)**

<b>Tank Tag:</b>	1628-2	<b>Overfill Preven:</b>	
<b>Tank Type:</b>	UST	<b>Product Type/Name:</b>	Gasoline
<b>Tank Status:</b>	Permanently Closed	<b>Piping Wall Type:</b>	None
<b>Capacity:</b>	4000	<b>Tank Wall Type:</b>	
<b>Install Date:</b>	5/6/1965	<b>Piping System:</b>	
<b>Date Closed:</b>	12/1/1991	<b>Piping Type:</b>	UG: Underground
<b>Tank Material:</b>	Asphalt Coated or Bare Steel		
<b>Piping Material:</b>	Bare Steel		

**UST Tanks 2 (CDLE)**

<b>Closure Meth ID:</b>		<b>No Fee:</b>	Yes
<b>Unregulated:</b>	FALSE	<b>Anch Method Desc:</b>	
<b>Last Used Date:</b>	12/1/1991	<b>Pipe Reld Meth1 ID:</b>	L5: Annual Tightness Testing
<b>Del Prohib Date:</b>		<b>Pipe Reldet Date:</b>	
<b>Spill Protected:</b>		<b>Backfill Mat Desc:</b>	
<b>Spl Container Size:</b>		<b>Bfill DrtCvr Amt:</b>	
<b>Spl Protection Dt:</b>		<b>Manifold:</b>	No
<b>Spl Container Mfg:</b>		<b>Registration Date:</b>	
<b>Spl Container Mdel:</b>		<b>Compartment:</b>	FALSE
<b>Tank Reld Meth1 ID:</b>		<b>Cpmet:</b>	No
<b>Tank Lining Date:</b>		<b>Invault:</b>	FALSE
<b>CP Test Date:</b>			

**UST Tanks 1 (CDLE)**

<b>Tank Tag:</b>	1628-1	<b>Overfill Preven:</b>	
<b>Tank Type:</b>	UST	<b>Product Type/Name:</b>	Diesel
<b>Tank Status:</b>	Permanently Closed	<b>Piping Wall Type:</b>	None
<b>Capacity:</b>	1000	<b>Tank Wall Type:</b>	
<b>Install Date:</b>	5/6/1965	<b>Piping System:</b>	
<b>Date Closed:</b>	12/1/1991	<b>Piping Type:</b>	UG: Underground
<b>Tank Material:</b>	Asphalt Coated or Bare Steel		

Map Key	Number of Records	Direction	Distance (mi/ft)	Elev/Diff (ft)	Site	DB
---------	-------------------	-----------	------------------	----------------	------	----

Piping Material: Bare Steel

**UST Tanks 2 (CDLE)**

Closure Meth ID:		No Fee:	Yes
Unregulated:	FALSE	Anch Method Desc:	
Last Used Date:	12/1/1991	Pipe Reld Meth1 ID:	
Del Prohib Date:		Pipe Reldet Date:	
Spill Protected:		Backfill Mat Desc:	
Spl Container Size:		Bfill DrtCvr Amt:	
Spl Protection Dt:		Manifold:	No
Spl Container Mfg:		Registration Date:	
Spl Container Mdel:		Compartment:	FALSE
Tank Reld Meth1 ID:		Cpmet:	No
Tank Lining Date:		Invault:	FALSE
CP Test Date:			

**UST Tanks 1 (CDLE)**

Tank Tag:	1628-3	Overfill Preven:	
Tank Type:	UST	Product Type/Name:	Gasoline
Tank Status:	Permanently Closed	Piping Wall Type:	None
Capacity:	4000	Tank Wall Type:	
Install Date:	5/6/1965	Piping System:	
Date Closed:	12/1/1991	Piping Type:	UG: Underground
Tank Material:	Asphalt Coated or Bare Steel		
Piping Material:	Bare Steel		

**UST Tanks 2 (CDLE)**

Closure Meth ID:		No Fee:	Yes
Unregulated:	FALSE	Anch Method Desc:	
Last Used Date:	12/1/1991	Pipe Reld Meth1 ID:	L5: Annual Tightness Testing
Del Prohib Date:		Pipe Reldet Date:	
Spill Protected:		Backfill Mat Desc:	
Spl Container Size:		Bfill DrtCvr Amt:	
Spl Protection Dt:		Manifold:	No
Spl Container Mfg:		Registration Date:	
Spl Container Mdel:		Compartment:	FALSE
Tank Reld Meth1 ID:		Cpmet:	No
Tank Lining Date:		Invault:	FALSE
CP Test Date:			

**Oil & Public Safety Regulated Storage Tanks (COSTIS)**

Tank Tag:	1628-1	Leak Detector Type:	
Tank Status:	Permanently Closed	Capacity Gallons :	1000
Tank Type:	UST	Product:	Diesel
Tank Name:	TNK-032304	Piping Type:	UG: Underground
Installation Date:	5/6/1965	Piping System:	
Closure Date:	12/1/1991	Piping Material:	Bare Steel
Tank Material:	Asphalt Coated or Bare Steel	Piping Wall Type:	None
Tank Wall Type:		Address:	1800 W Sheri Ln
Facility Name:	Bellevue Service Center	City:	Littleton
Facility Type:	Non-Retail	County:	Arapahoe
Facility Category:	Commercial/Industrial	ZIP Code:	80120
Overfill Preven:			
Tank Corsn Protection Meth:			
Tank Rel Detn Mthd Primary:	T5: Inv Ctrl + Tk Tightness Testing (AST)		
Tank Rel Detn Mthd Secondary:	T7: Manual Tk Gauging (<1001)		
Piping Corsn Protection (PCP):			
PCP at Tank:			
PCP at Dispenser:			
Piping Rel Detn Mthd Primary:			

Map Key	Number of Records	Direction	Distance (mi/ft)	Elev/Diff (ft)	Site	DB
---------	-------------------	-----------	------------------	----------------	------	----

**Piping Rel Detn Mthd Secondary:**

<b>Tank Tag:</b>	1628-2	<b>Leak Detector Type:</b>	
<b>Tank Status:</b>	Permanently Closed	<b>Capacity Gallons :</b>	4000
<b>Tank Type:</b>	UST	<b>Product:</b>	Gasoline
<b>Tank Name:</b>	TNK-032305	<b>Piping Type:</b>	UG: Underground
<b>Installation Date:</b>	5/6/1965	<b>Piping System:</b>	
<b>Closure Date:</b>	12/1/1991	<b>Piping Material:</b>	Bare Steel
<b>Tank Material:</b>	Asphalt Coated or Bare Steel	<b>Piping Wall Type:</b>	None
<b>Tank Wall Type:</b>		<b>Address:</b>	1800 W Sheri Ln
<b>Facility Name:</b>	Bellevue Service Center	<b>City:</b>	Littleton
<b>Facility Type:</b>	Non-Retail	<b>County:</b>	Arapahoe
<b>Facility Category:</b>	Commercial/Industrial	<b>ZIP Code:</b>	80120
<b>Overfill Preven:</b>			
<b>Tank Corsn Protection Meth:</b>			
<b>Tank Rel Detn Mthd Primary:</b>	T5: Inv Ctrl + Tk Tightness Testing (AST)		
<b>Tank Rel Detn Mthd Secondary:</b>	T7: Manual Tk Gauging (<1001)		
<b>Piping Corsn Protection (PCP):</b>			
<b>PCP at Tank:</b>			
<b>PCP at Dispenser:</b>			
<b>Piping Rel Detn Mthd Primary:</b>	L5: Annual Tightness Testing		
<b>Piping Rel Detn Mthd Secondary:</b>			

<b>Tank Tag:</b>	1628-3	<b>Leak Detector Type:</b>	
<b>Tank Status:</b>	Permanently Closed	<b>Capacity Gallons :</b>	4000
<b>Tank Type:</b>	UST	<b>Product:</b>	Gasoline
<b>Tank Name:</b>	TNK-032306	<b>Piping Type:</b>	UG: Underground
<b>Installation Date:</b>	5/6/1965	<b>Piping System:</b>	
<b>Closure Date:</b>	12/1/1991	<b>Piping Material:</b>	Bare Steel
<b>Tank Material:</b>	Asphalt Coated or Bare Steel	<b>Piping Wall Type:</b>	None
<b>Tank Wall Type:</b>		<b>Address:</b>	1800 W Sheri Ln
<b>Facility Name:</b>	Bellevue Service Center	<b>City:</b>	Littleton
<b>Facility Type:</b>	Non-Retail	<b>County:</b>	Arapahoe
<b>Facility Category:</b>	Commercial/Industrial	<b>ZIP Code:</b>	80120
<b>Overfill Preven:</b>			
<b>Tank Corsn Protection Meth:</b>			
<b>Tank Rel Detn Mthd Primary:</b>	T5: Inv Ctrl + Tk Tightness Testing (AST)		
<b>Tank Rel Detn Mthd Secondary:</b>	T7: Manual Tk Gauging (<1001)		
<b>Piping Corsn Protection (PCP):</b>			
<b>PCP at Tank:</b>			
<b>PCP at Dispenser:</b>			
<b>Piping Rel Detn Mthd Primary:</b>	L5: Annual Tightness Testing		
<b>Piping Rel Detn Mthd Secondary:</b>			

**UST Owner (COSTIS) (As of October 2021)**

<b>Owner ID:</b>	4289	<b>Address1:</b>	1123 W 3rd Ave
<b>First Name:</b>		<b>City:</b>	Denver
<b>Middle Init:</b>		<b>State:</b>	CO
<b>Last Name:</b>	Public Service Co Of Colorado DBA Xcel Energy Inc	<b>County:</b>	Denver
<b>Full Name:</b>	Public Service Co Of Colorado DBA Xcel Energy Inc;	<b>Zip Code:</b>	80223

**Oil & Public Safety Regulated Storage Tank Details**

**No of Tanks:** 0

**Facility Contact Details (CDLE)**

<b>Contact ID:</b>	0033h00000mtd0U	<b>Role:</b>	Facility Owner
<b>Costis ID:</b>	FACOWN-1628-4491-May 8 1986 12:00AM	<b>Fac Contact Name:</b>	FCON-032921
<b>Active:</b>	TRUE	<b>Contact Last Name:</b>	Public Service Co Of Colorado DBA Xcel

Map Key	Number of Records	Direction	Distance (mi/ft)	Elev/Diff (ft)	Site	DB
---------	-------------------	-----------	------------------	----------------	------	----

Energy Inc

<a href="#">127</a>	3 of 4	NE	0.14 / 762.74	5,365.64 / 19	Belleview Service Center 1800 W Sheri Ln Littleton 80120 CO	LST
---------------------	--------	----	---------------	---------------	---	-----

<b>Facility ID:</b>	1628	<b>Fac Name(CDLE):</b>	Belleview Service Center
<b>Event ID:</b>		<b>Address(CDLE):</b>	1800 W Sheri Ln
<b>Facility Name(OPS):</b>	Belleview Service Center	<b>Fac Type(CDLE):</b>	Non-Retail
<b>Facility Type(OPS):</b>	Non-Retail	<b>Fac Category(CDLE):</b>	Commercial/Industrial
<b>Fac Category(OPS):</b>	Commercial/Industrial	<b>City(CDLE):</b>	Littleton
<b>Address(OPS):</b>	1800 W Sheri Ln	<b>Zip(CDLE):</b>	80120
<b>City(OPS):</b>	Littleton	<b>County(CDLE):</b>	Arapahoe
<b>Zip Code(OPS):</b>	80120	<b>State(CDLE):</b>	CO
<b>County(OPS):</b>	Arapahoe	<b>Latitude(CDLE):</b>	39.622811
<b>State(OPS):</b>	CO	<b>Longitude(CDLE):</b>	-105.008458
<b>Lat Long(OPS):</b>	39.622811, -105.008458		
<b>Fac Name(COSTIS):</b>	Belleview Service Center		
<b>Address (COSTIS):</b>	1800 W Sheri Ln Littleton 80120		
<b>County (COSTIS):</b>	Arapahoe		
<b>Original Source:</b>	Colorado Storage Tank Information System (COSTIS) (As of October, 2021); Colorado Department of Labor and Employment (CDLE); Oil & Public Safety(OPS) Regulated Storage Tanks; OPS Petroleum Release Events in Colorado - Petroleum Release Events		
<b>Owner ID:</b>	4289		
<b>Owner Name:</b>	Public Service Co Of Colorado DBA Xcel Energy Inc;		

**Events (CDLE)**

<b>Event ID:</b>	74	<b>Proj. Closure Date:</b>	
<b>Alt Event ID:</b>		<b>Category:</b>	
<b>Status:</b>	Closed	<b>Sardonyx ID:</b>	
<b>UST Tank Count:</b>	3	<b>MTBE Classifica:</b>	
<b>AST Tank Count:</b>	0	<b>Sum of Reimbur Amt:</b>	61041.87
<b>Source of Release:</b>		<b>Reviewer Full Name:</b>	Larry Delin
<b>Cause of Release:</b>		<b>Logged On:</b>	4/9/1992
<b>Confirm Rel Dt:</b>	4/9/1992	<b>Logged By:</b>	
<b>Site Name:</b>	Belleview Service Center		
<b>Loc Addr:</b>			
<b>Loc Addr2:</b>			
<b>Loc Addr3:</b>			
<b>Aka Name:</b>			
<b>Aka Loc Addr:</b>			

**Reimbursement Application (CDLE)**

<b>Rap ID:</b>	RAP-2690	<b>Eligibil Type Desc:</b>	Tank Owner/Operator
<b>Protest ID:</b>		<b>Rap Payee Type ID:</b>	
<b>Rap Status:</b>	Paid	<b>Reimbursement Req:</b>	71154.2
<b>Application Type:</b>	Original	<b>Total Reimburse:</b>	71041.87
<b>User Group Name:</b>		<b>Max Amt Reduction:</b>	
<b>FPR Date:</b>	12/4/1998	<b>PSTC Date:</b>	12/4/1998
<b>Protest Amount:</b>			
<b>Payee:</b>	Public Service Company Of Colorado		
<b>Spec Cond:</b>			
<b>Note:</b>	Colorado Department of Labor and Employment (CDLE)		

**Facility (CDLE)**

<b>Owner Costis ID:</b>	OWNR-4289	<b>Type:</b>	Non-Retail
<b>No of Active Tanks:</b>	0	<b>Facility Owner:</b>	Public Service Co Of Colorado DBA Xcel Energy Inc
<b>No of Metred Prod:</b>	0		



Map Key	Number of Records	Direction	Distance (mi/ft)	Elev/Diff (ft)	Site	DB
---------	-------------------	-----------	------------------	----------------	------	----

**Events (COSTIS) (As of October 2021)**

**Event ID:** 74 **Log Date:** 4/9/1992  
**Process Status Name:** Closed  
**Site Name:** Belleview Service Center  
**Facility Name:**  
**Address:** 1800 W Sheri Ln Littleton CO 80120  
**Loc Address:** 1800 W Sheri Ln<br>Littleton 80120  
**Loc City:** Littleton  
**Loc County:** Arapahoe

**Reimbursement Application (COSTIS) (As of October 2021)**

**RAP ID:** 2690 **Event ID:** 74  
**Facility ID:** 1628 **PSTC Date:** 12/4/1998  
**Payee Name:** Public Service Company Of Colorado

**OPS Regulated Storage Tanks**

**No of Tanks:** 0

**OPS Petroleum Release Events in Colorado - Petroleum Release Events**

**Event ID:** 74 **Phone:** (303) 318-4357  
**Release No:** REL-004383 **City:** Littleton  
**Status:** Closed **Zip:** 80120  
**Release Date:** 4/9/1992 **State:** CO  
**Closure Date:** 11/18/1994 **County:** Arapahoe  
**NFA Type:** Pre-RBCA **Latitude:** 39.622811  
**Release Cause:** **Longitude:** -105.008458  
**Reimbursement Total:** **Latitude Longitude:** 39.622811, -105.008458  
**Contact:** Larry Delin  
**Release Source:**  
**Site Name:** Belleview Service Center  
**Address:** 1800 W Sheri Ln  
**Email:** cdle\_ops\_public\_record\_center@state.co.us  
**Link :** https://socgov18.force.com/s/release/a183h000003KWOf

<a href="#">127</a>	4 of 4	NE	0.14 / 762.74	5,365.64 / 19	Belleview Service Center 1800 W Sheri Ln Littleton CO 80120	LUST TRUST
---------------------	--------	----	---------------	---------------	---	------------

**Facility ID:** 1628 **Event ID:** 74  
**TtlAmtAppvdForReim** 71041.87 **Release Date:** 4/9/1992  
**County:** Arapahoe

<a href="#">128</a>	1 of 1	NNE	0.15 / 785.28	5,323.67 / -23	U-Haul 5050 S Santa Fe Englewood 80110 CO	TANKS
---------------------	--------	-----	---------------	----------------	---	-------

**Facility ID:** 16565 **Facility Name (OPS):** U-Haul  
**Facility Name (CDLE):** U-Haul **Address (OPS):** 5050 S Santa Fe  
**Address (CDLE):** 5050 S Santa Fe **City (OPS):** Englewood  
**City (CDLE):** Englewood **Zip Code (OPS):** 80110  
**Zip (CDLE):** 80110 **County (OPS):** Arapahoe  
**County (CDLE):** Arapahoe **State (OPS):** CO  
**State (CDLE):** **Latitude (OPS):** 39.630069  
**Latitude (CDLE):** 39.630069 **Longitude (OPS):** -105.010381  
**Longitude (CDLE):** -105.010381 **Lat/Long (OPS):** 39.630069, -105.010381  
**Fac Type (CDLE):** Non-Retail **Facility Type (OPS):** Non-Retail  
**Fac Category (CDLE):** LPG Only **Fac Category (OPS):** LPG Only

Map Key	Number of Records	Direction	Distance (mi/ft)	Elev/Diff (ft)	Site	DB
---------	-------------------	-----------	------------------	----------------	------	----

**Facility Name (COSTIS):** U-Haul  
**Address (COSTIS):** 5050 S Santa Fe<br>Englewood 80110  
**County (COSTIS):** Arapahoe  
**Data Source(s):** Colorado Storage Tank Information System (COSTIS) (As of October, 2021); Colorado Department of Labor and Employment (CDLE); Oil & Public Safety(OPS) Regulated Storage Tanks

**Facility Information (CDLE)**

<b>Owner ID:</b>	OWNR-19824	<b>Count of Tank Tag:</b>	0
<b>Type :</b>	Non-Retail	<b>No. Dispensers:</b>	0
<b>Account Holder Name:</b>	U-Haul		

**Owner Infomation (CDLE)**

**Contact Name:** U-Haul  
**Company Name:** U-Haul  
**Last Name:** U-Haul  
**First Name:**  
**Middle Init:**  
**Address:** 5050 S Santa Fe, Englewood, CO 80110  
**Comment:**

**Tanks (COSTIS) (As of October 2021)**

<b>Tank ID:</b>	36345	<b>Owner ID:</b>	19824
<b>Tank Tag:</b>	'16565-1	<b>Tank Owner:</b>	
<b>Tank Type Desc:</b>	LPG	<b>County:</b>	Arapahoe
<b>Tank Count:</b>	46668	<b>Product Name:</b>	LPG
<b>Capacity:</b>	660		
<b>Facility Owner:</b>	U-Haul		
<b>Facility Name Address:</b>	U-Haul 5050 S Santa Fe Englewood 80110		

**Tanks 1 (CDLE)**

<b>Tank Tag:</b>	16565-1	<b>Product Type/Name:</b>	LPG
<b>Tank Type:</b>	LPG	<b>Tank Material:</b>	
<b>Tank Status:</b>	Permanently Closed	<b>Tank Wall Type:</b>	
<b>Capacity:</b>	660	<b>Piping System:</b>	
<b>Install Date:</b>		<b>Piping Type:</b>	
<b>Date Closed:</b>		<b>Piping Material:</b>	
<b>Overfill Preven:</b>		<b>Piping Wall Type:</b>	

**Tanks 2 (CDLE)**

<b>Closure Meth ID:</b>		<b>No Fee:</b>	Yes
<b>Unregulated:</b>	FALSE	<b>Anchor Meth Desc:</b>	
<b>Last Used Date:</b>		<b>Pipe Reldet Date:</b>	
<b>Del Prohib Date:</b>		<b>Backfill Mat Desc:</b>	
<b>Spill Protected:</b>		<b>Bfill DrtCover Amt:</b>	0
<b>Spl Container Size:</b>	0	<b>Manifold:</b>	No
<b>Spl Protection Dt:</b>		<b>Registration Date:</b>	
<b>Spl Container Mfg:</b>		<b>Compartment:</b>	FALSE
<b>Spl Container Mdel:</b>		<b>Cpmet:</b>	No
<b>Tank Reld Meth1 ID:</b>		<b>Expr1012:</b>	
<b>Tank Lining Date:</b>		<b>Invault:</b>	FALSE
<b>CP Test Date:</b>			
<b>Pipe Reld Meth1 ID:</b>			
<b>Serial No:</b>			

**Oil & Public Safety Regulated Storage Tanks (COSTIS)**

<b>Tank Tag:</b>	16565-1	<b>Leak Detector Type:</b>	
------------------	---------	----------------------------	--

Map Key	Number of Records	Direction	Distance (mi/ft)	Elev/Diff (ft)	Site	DB
---------	-------------------	-----------	------------------	----------------	------	----

<b>Tank Status:</b>	Permanently Closed	<b>Piping Type:</b>	
<b>Tank Type:</b>	LPG	<b>Piping System:</b>	
<b>Facility Type:</b>	Non-Retail	<b>Piping Material:</b>	
<b>Facility Category:</b>	LPG Only	<b>Piping Wall Type:</b>	
<b>Installation Date:</b>		<b>City:</b>	Englewood
<b>Closure Date:</b>		<b>County:</b>	Arapahoe
<b>Capacity Gallons :</b>	660	<b>Facility Name:</b>	U-Haul
<b>Product:</b>	LPG	<b>Address:</b>	5050 S Santa Fe
<b>Overfill Preven:</b>		<b>Tank Name:</b>	TNK-033103
<b>Tank Material:</b>		<b>ZIP Code:</b>	80110
<b>Tank Wall Type:</b>			
<b>Tank Corsn Protection Meth:</b>			
<b>Tank Rel Detn Mthd Primary:</b>			
<b>Tank Rel Detn Mthd Secondary:</b>			
<b>Piping Corsn Protection (PCP):</b>			
<b>PCP at Tank:</b>			
<b>PCP at Dispenser:</b>			
<b>Piping Rel Detn Mthd Primary:</b>			
<b>Piping Rel Detn Mthd Secondary:</b>			

**Tank Owner (COSTIS) (As of October 2021)**

<b>Owner ID:</b>	19824	<b>Address1:</b>	5050 S Santa Fe
<b>First Name:</b>		<b>City:</b>	Englewood
<b>Middle Init:</b>		<b>State:</b>	CO
<b>Last Name:</b>	U-Haul	<b>County:</b>	Arapahoe
<b>Full Name:</b>		<b>Zip Code:</b>	80110

**Oil & Public Safety Regulated Storage Tank Details**

**No of Tanks:** 0

**Facility Contact Details (CDLE)**

<b>Contact ID:</b>	0033h00000mtZmT	<b>Role:</b>	Facility Owner
<b>Costis ID:</b>	FACOWN-16565-39096-Jun 7 2004 2:15PM	<b>Fac Contact Name:</b>	FCON-055758
<b>Active:</b>	TRUE	<b>Contact Last Name:</b>	U-Haul

<a href="#">129</a>	1 of 4	<b>ENE</b>	<b>0.15 / 804.18</b>	<b>5,378.18 / 31</b>	<b>TRANSPORTATION SERVICES CTR - LPS 5565 S CROCKER ST LITTLETON CO 80120</b>	<b>RCRA NON GEN</b>
---------------------	--------	------------	----------------------	----------------------	---	---------------------

<b>EPA Handler ID:</b>	COD980959100
<b>Gen Status Universe:</b>	No Report
<b>Contact Name:</b>	JERRY RYAN
<b>Contact Address:</b>	5565 , S CROCKER ST , , LITTLETON , CO, 80120 , US
<b>Contact Phone No and Ext:</b>	303-347-0479
<b>Contact Email:</b>	
<b>Contact Country:</b>	US
<b>County Name:</b>	ARAPAHOE
<b>EPA Region:</b>	08
<b>Land Type:</b>	District
<b>Receive Date:</b>	20111230
<b>Location Latitude:</b>	
<b>Location Longitude:</b>	

**Violation/Evaluation Summary**

**Note:** VIOLATION or UNDETERMINED: There are VIOLATION or UNDETERMINED details or records associated with this facility (EPA ID) in the Compliance Monitoring and Enforcement table dated Apr, 2023.

<b>Map Key</b>	<b>Number of Records</b>	<b>Direction</b>	<b>Distance (mi/ft)</b>	<b>Elev/Diff (ft)</b>	<b>Site</b>	<b>DB</b>
----------------	--------------------------	------------------	-------------------------	-----------------------	-------------	-----------

**Violation Details**

**Found Violation:** Yes  
**Citation:** SR - 262.11  
**Violation Short Description:** Generators - General  
**Violation Type:** 262.A  
**Violation Determined Date:** 19981019  
**Scheduled Compliance Date:**  
**Return to Compliance:** Observed  
**Actual Return to Compl:** 19981113  
**Violation Responsible Agency:** State

**Enforcement Details**

**Enforcement Type:** 127  
**Enforcement Type Description:** V3 Conversion Compliance Advisory  
**Enforcement Action Date:** 19981019  
**Enf Disposition Status:**  
**Disposition Status Date:**  
**Enforcement Lead Agency:** State  
**Proposed Penalty Amount:**  
**Final Amount:**  
**Paid Amount:**

**Violation Details**

**Found Violation:** Yes  
**Citation:** SR - 262.20  
**Violation Short Description:** Generators - Manifest  
**Violation Type:** 262.B  
**Violation Determined Date:** 19981019  
**Scheduled Compliance Date:**  
**Return to Compliance:** Observed  
**Actual Return to Compl:** 19981113  
**Violation Responsible Agency:** State

**Enforcement Details**

**Enforcement Type:** 127  
**Enforcement Type Description:** V3 Conversion Compliance Advisory  
**Enforcement Action Date:** 19981019  
**Enf Disposition Status:**  
**Disposition Status Date:**  
**Enforcement Lead Agency:** State  
**Proposed Penalty Amount:**  
**Final Amount:**  
**Paid Amount:**

**Evaluation Details**

**Evaluation Start Date:** 19981019  
**Evaluation Type Description:** NON-FINANCIAL RECORD REVIEW  
**Violation Short Description:** Generators - Manifest  
**Return to Compliance Date:** 19981113  
**Evaluation Agency:** State

**Evaluation Start Date:** 19981113  
**Evaluation Type Description:** FOLLOW-UP INSPECTION  
**Violation Short Description:**  
**Return to Compliance Date:**  
**Evaluation Agency:** State

**Evaluation Start Date:** 20110812  
**Evaluation Type Description:** FACILITY SELF DISCLOSURE

Map Key	Number of Records	Direction	Distance (mi/ft)	Elev/Diff (ft)	Site	DB
---------	-------------------	-----------	------------------	----------------	------	----

**Violation Short Description:**  
**Return to Compliance Date:**  
**Evaluation Agency:**

State

**Evaluation Start Date:** 19981019  
**Evaluation Type Description:** NON-FINANCIAL RECORD REVIEW  
**Violation Short Description:** Generators - General  
**Return to Compliance Date:** 19981113  
**Evaluation Agency:** State

**Evaluation Start Date:** 20111213  
**Evaluation Type Description:** COMPLIANCE EVALUATION INSPECTION ON-SITE  
**Violation Short Description:**  
**Return to Compliance Date:**  
**Evaluation Agency:** State

**Evaluation Start Date:** 20100803  
**Evaluation Type Description:** FACILITY SELF DISCLOSURE  
**Violation Short Description:**  
**Return to Compliance Date:**  
**Evaluation Agency:** State

**Handler Summary**

**Importer Activity:** No  
**Mixed Waste Generator:** No  
**Transporter Activity:** No  
**Transfer Facility:** No  
**Onsite Burner Exemption:** No  
**Furnace Exemption:** No  
**Underground Injection Activity:** No  
**Commercial TSD:** No  
**Used Oil Transporter:** No  
**Used Oil Transfer Facility:** No  
**Used Oil Processor:** No  
**Used Oil Refiner:** No  
**Used Oil Burner:** No  
**Used Oil Market Burner:** No  
**Used Oil Spec Marketer:** No

**Hazardous Waste Handler Details**

**Sequence No:** 2  
**Receive Date:** 20060131  
**Handler Name:** LITTLETON SCHOOLS TRANSP DEPT  
**Source Type:** Notification  
**Federal Waste Generator Code:** 3  
**Generator Code Description:** Very Small Quantity Generator

**Waste Code Details**

**Hazardous Waste Code:** D001  
**Waste Code Description:** IGNITABLE WASTE

**Hazardous Waste Code:** D039  
**Waste Code Description:** TETRACHLOROETHYLENE

**Hazardous Waste Code:** D018  
**Waste Code Description:** BENZENE

**Hazardous Waste Code:** D040  
**Waste Code Description:** TRICHLOROETHYLENE

**Hazardous Waste Handler Details**

Map Key	Number of Records	Direction	Distance (mi/ft)	Elev/Diff (ft)	Site	DB
---------	-------------------	-----------	------------------	----------------	------	----

**Sequence No:** 5  
**Receive Date:** 20090511  
**Handler Name:** TRANSPORTATION SERVICES CTR - LPS  
**Source Type:** Notification  
**Federal Waste Generator Code:** 2  
**Generator Code Description:** Small Quantity Generator

**Waste Code Details**

**Hazardous Waste Code:** D001  
**Waste Code Description:** IGNITABLE WASTE  
  
**Hazardous Waste Code:** D039  
**Waste Code Description:** TETRACHLOROETHYLENE  
  
**Hazardous Waste Code:** D018  
**Waste Code Description:** BENZENE  
  
**Hazardous Waste Code:** D040  
**Waste Code Description:** TRICHLOROETHYLENE

**Hazardous Waste Handler Details**

**Sequence No:** 1  
**Receive Date:** 20000710  
**Handler Name:** LITTLETON SCHOOLS TRANSP DEPT  
**Source Type:** Notification  
**Federal Waste Generator Code:** 2  
**Generator Code Description:** Small Quantity Generator

**Waste Code Details**

**Hazardous Waste Code:** D000  
**Waste Code Description:** DESCRIPTION  
  
**Hazardous Waste Code:** D001  
**Waste Code Description:** IGNITABLE WASTE  
  
**Hazardous Waste Code:** K052  
**Waste Code Description:** TANK BOTTOMS (LEADED) FROM THE PETROLEUM REFINING INDUSTRY.  
  
**Hazardous Waste Code:** D003  
**Waste Code Description:** REACTIVE WASTE  
  
**Hazardous Waste Code:** U144  
**Waste Code Description:** ACETIC ACID, LEAD(2+) SALT (OR) LEAD ACETATE

**Hazardous Waste Handler Details**

**Sequence No:** 4  
**Receive Date:** 20081003  
**Handler Name:** TRANSPORTATION SERVICES CTR-L.P.S.  
**Source Type:** Notification  
**Federal Waste Generator Code:** 3  
**Generator Code Description:** Very Small Quantity Generator

**Waste Code Details**

**Hazardous Waste Code:** D001  
**Waste Code Description:** IGNITABLE WASTE  
  
**Hazardous Waste Code:** D039

Map Key	Number of Records	Direction	Distance (mi/ft)	Elev/Diff (ft)	Site	DB
---------	-------------------	-----------	------------------	----------------	------	----

**Waste Code Description:** TETRACHLOROETHYLENE

**Hazardous Waste Code:** D018  
**Waste Code Description:** BENZENE

**Hazardous Waste Code:** D040  
**Waste Code Description:** TRICHLOROETHYLENE

**Hazardous Waste Handler Details**

**Sequence No:** 6  
**Receive Date:** 20111230  
**Handler Name:** TRANSPORTATION SERVICES CTR - LPS  
**Source Type:** Notification  
**Federal Waste Generator Code:** N  
**Generator Code Description:** Not a Generator, Verified

**Waste Code Details**

**Hazardous Waste Code:** D001  
**Waste Code Description:** IGNITABLE WASTE

**Hazardous Waste Code:** D039  
**Waste Code Description:** TETRACHLOROETHYLENE

**Hazardous Waste Code:** D018  
**Waste Code Description:** BENZENE

**Hazardous Waste Code:** D040  
**Waste Code Description:** TRICHLOROETHYLENE

**Hazardous Waste Handler Details**

**Sequence No:** 3  
**Receive Date:** 20060911  
**Handler Name:** LITTLETON SCHOOLS TRANSP DEPT  
**Source Type:** Notification  
**Federal Waste Generator Code:** 3  
**Generator Code Description:** Very Small Quantity Generator

**Waste Code Details**

**Hazardous Waste Code:** D001  
**Waste Code Description:** IGNITABLE WASTE

**Hazardous Waste Code:** D039  
**Waste Code Description:** TETRACHLOROETHYLENE

**Hazardous Waste Code:** D018  
**Waste Code Description:** BENZENE

**Hazardous Waste Code:** D040  
**Waste Code Description:** TRICHLOROETHYLENE

**Owner/Operator Details**

<b>Owner/Operator Ind:</b> Current Operator	<b>Street No:</b> 5565
<b>Type:</b> Municipal	<b>Street 1:</b> S CROCKER ST
<b>Name:</b> LITTLETON SCHOOLS TRANSP DEPT	<b>Street 2:</b>
<b>Date Became Current:</b> 20060201	<b>City:</b> LITTLETON
<b>Date Ended Current:</b>	<b>State:</b> CO
<b>Phone:</b>	<b>Country:</b> US
<b>Source Type:</b> Notification	<b>Zip Code:</b> 80120

Map Key	Number of Records	Direction	Distance (mi/ft)	Elev/Diff (ft)	Site	DB
---------	-------------------	-----------	------------------	----------------	------	----

<b>Owner/Operator Ind:</b>	Current Owner	<b>Street No:</b>	
<b>Type:</b>	Private	<b>Street 1:</b>	DATA NOT REQUESTED
<b>Name:</b>	LITTLETON PUBLIC SCHOOLS	<b>Street 2:</b>	
<b>Date Became Current:</b>		<b>City:</b>	DATA NOT REQUESTED
<b>Date Ended Current:</b>		<b>State:</b>	CO
<b>Phone:</b>	999-999-9999	<b>Country:</b>	
<b>Source Type:</b>	Notification	<b>Zip Code:</b>	99999

<b>Owner/Operator Ind:</b>	Current Owner	<b>Street No:</b>	5776
<b>Type:</b>	Municipal	<b>Street 1:</b>	S CROCKER ST
<b>Name:</b>	LITTLETON PUBLIC SCHOOLS	<b>Street 2:</b>	
<b>Date Became Current:</b>	20060201	<b>City:</b>	LITTLETON
<b>Date Ended Current:</b>		<b>State:</b>	CO
<b>Phone:</b>		<b>Country:</b>	US
<b>Source Type:</b>	Notification	<b>Zip Code:</b>	80126

**Historical Handler Details**

<b>Receive Dt:</b>	20081003
<b>Generator Code Description:</b>	Very Small Quantity Generator
<b>Handler Name:</b>	TRANSPORTATION SERVICES CTR-L.P.S.

<b>Receive Dt:</b>	20060131
<b>Generator Code Description:</b>	Very Small Quantity Generator
<b>Handler Name:</b>	LITTLETON SCHOOLS TRANSP DEPT

<b>Receive Dt:</b>	20060911
<b>Generator Code Description:</b>	Very Small Quantity Generator
<b>Handler Name:</b>	LITTLETON SCHOOLS TRANSP DEPT

<b>Receive Dt:</b>	20090511
<b>Generator Code Description:</b>	Small Quantity Generator
<b>Handler Name:</b>	TRANSPORTATION SERVICES CTR - LPS

<b>Receive Dt:</b>	20000710
<b>Generator Code Description:</b>	Small Quantity Generator
<b>Handler Name:</b>	LITTLETON SCHOOLS TRANSP DEPT

<a href="#">129</a>	2 of 4	ENE	0.15 / 804.18	5,378.18 / 31	Littleton Public Schools 5565 S Crocker St Littleton 80120 CO	UST
---------------------	--------	-----	---------------	---------------	---	-----

<b>Facility ID:</b>	9445	<b>Fac Name (COSTIS):</b>	Littleton Public Schools
<b>FacilityName(OPS):</b>	Littleton Public Schools	<b>Address (COSTIS):</b>	5565 S Crocker St Littleton 80120
<b>FacilityType(OPS):</b>	Non-Retail	<b>County (COSTIS):</b>	Arapahoe
<b>Fac Category (OPS):</b>	State/Local Government	<b>Latitude (CDLE):</b>	39.615613
<b>Address (OPS):</b>	5565 S Crocker St	<b>Longitude (CDLE):</b>	-105.009336
<b>City (OPS):</b>	Littleton	<b>Fac Type (CDLE):</b>	Non-Retail
<b>Zip Code (OPS):</b>	80120	<b>FacCategory(CDLE):</b>	State/Local Government
<b>County (OPS):</b>	Arapahoe	<b>State (OPS):</b>	CO
<b>LatLong (OPS):</b>	39.615613, -105.009336	<b>City (CDLE):</b>	Littleton
<b>FacName (CDLE):</b>	Littleton Public Schools	<b>Zip (CDLE):</b>	80120
<b>Address (CDLE):</b>	5565 S Crocker St	<b>County (CDLE):</b>	Arapahoe
<b>State (CDLE):</b>			
<b>Data Source(s):</b>	Colorado Storage Tank Information System (COSTIS) (As of October, 2021); Colorado Department of Labor and Employment (CDLE); Oil & Public Safety(OPS) Regulated Storage Tanks		

**Facility Information (CDLE)**

<b>Count of Tank Tag:</b>	3	<b>Acct Holdr Name:</b>	Littleton Public Schools
<b>No. Dispensers:</b>	0	<b>Type:</b>	Non-Retail
<b>Owner ID:</b>	OWNR-3417		

**Owner Information (CDLE)**



Map Key	Number of Records	Direction	Distance (mi/ft)	Elev/Diff (ft)	Site	DB
---------	-------------------	-----------	------------------	----------------	------	----

**Contact Name:** Littleton Public Schools **Middle Init:**  
**First Name:**  
**Company Name:** Littleton Public Schools  
**Last Name:** Littleton Public Schools  
**Address:** 5776 S Crocker St, Littleton, CO 80120  
**Comment:**

**UST Tanks (COSTIS) (As of October 2021)**

<b>Tank ID:</b>	25031	<b>Owner ID:</b>	3417
<b>Tank Tag:</b>	'9445-6	<b>Tank Owner:</b>	
<b>Tank Type Desc:</b>	UST	<b>County:</b>	Arapahoe
<b>Tank Count:</b>	46668	<b>Product Name:</b>	Unleaded Regular (RUL)
<b>Capacity:</b>	6000		
<b>Facility Owner:</b>	Littleton Public Schools		
<b>Facility Name Address:</b>	Littleton Public Schools 5565 S Crocker St Littleton 80120		

<b>Tank ID:</b>	25032	<b>Owner ID:</b>	3417
<b>Tank Tag:</b>	'9445-7	<b>Tank Owner:</b>	
<b>Tank Type Desc:</b>	UST	<b>County:</b>	Arapahoe
<b>Tank Count:</b>	46668	<b>Product Name:</b>	Diesel
<b>Capacity:</b>	10000		
<b>Facility Owner:</b>	Littleton Public Schools		
<b>Facility Name Address:</b>	Littleton Public Schools 5565 S Crocker St Littleton 80120		

<b>Tank ID:</b>	25033	<b>Owner ID:</b>	3417
<b>Tank Tag:</b>	'9445-8	<b>Tank Owner:</b>	
<b>Tank Type Desc:</b>	UST	<b>County:</b>	Arapahoe
<b>Tank Count:</b>	46668	<b>Product Name:</b>	Used Oil (Waste Oil)
<b>Capacity:</b>	1000		
<b>Facility Owner:</b>	Littleton Public Schools		
<b>Facility Name Address:</b>	Littleton Public Schools 5565 S Crocker St Littleton 80120		

<b>Tank ID:</b>	25030	<b>Owner ID:</b>	3417
<b>Tank Tag:</b>	'9445-5	<b>Tank Owner:</b>	
<b>Tank Type Desc:</b>	UST	<b>County:</b>	Arapahoe
<b>Tank Count:</b>	46668	<b>Product Name:</b>	Used Oil (Waste Oil)
<b>Capacity:</b>	1000		
<b>Facility Owner:</b>	Littleton Public Schools		
<b>Facility Name Address:</b>	Littleton Public Schools 5565 S Crocker St Littleton 80120		

<b>Tank ID:</b>	25028	<b>Owner ID:</b>	3417
<b>Tank Tag:</b>	'9445-3	<b>Tank Owner:</b>	
<b>Tank Type Desc:</b>	UST	<b>County:</b>	Arapahoe
<b>Tank Count:</b>	46668	<b>Product Name:</b>	Diesel
<b>Capacity:</b>	10000		
<b>Facility Owner:</b>	Littleton Public Schools		
<b>Facility Name Address:</b>	Littleton Public Schools 5565 S Crocker St Littleton 80120		

<b>Tank ID:</b>	25027	<b>Owner ID:</b>	3417
<b>Tank Tag:</b>	'9445-2	<b>Tank Owner:</b>	
<b>Tank Type Desc:</b>	UST	<b>County:</b>	Arapahoe
<b>Tank Count:</b>	46668	<b>Product Name:</b>	Gasoline
<b>Capacity:</b>	10000		
<b>Facility Owner:</b>	Littleton Public Schools		
<b>Facility Name Address:</b>	Littleton Public Schools 5565 S Crocker St Littleton 80120		

<b>Tank ID:</b>	25029	<b>Owner ID:</b>	3417
<b>Tank Tag:</b>	'9445-4	<b>Tank Owner:</b>	
<b>Tank Type Desc:</b>	UST	<b>County:</b>	Arapahoe
<b>Tank Count:</b>	46668	<b>Product Name:</b>	Unknown
<b>Capacity:</b>	500		
<b>Facility Owner:</b>	Littleton Public Schools		
<b>Facility Name Address:</b>	Littleton Public Schools 5565 S Crocker St Littleton 80120		

<b>Tank ID:</b>	25026	<b>Owner ID:</b>	3417
<b>Tank Tag:</b>	'9445-1	<b>Tank Owner:</b>	

Map Key	Number of Records	Direction	Distance (mi/ft)	Elev/Diff (ft)	Site	DB
---------	-------------------	-----------	------------------	----------------	------	----

<b>Tank Type Desc:</b>	UST			<b>County:</b>	Arapahoe
<b>Tank Count:</b>	46668			<b>Product Name:</b>	Gasoline
<b>Capacity:</b>	3000				
<b>Facility Owner:</b>	Littleton Public Schools				
<b>Facility Name Address:</b>	Littleton Public Schools 5565 S Crocker St Littleton 80120				

**UST Tanks 1 (CDLE)**

<b>Tank Tag:</b>	9445-8			<b>Overfill Preven:</b>	BF: Ball Float Valve
<b>Tank Type:</b>	UST			<b>Product Type/Name:</b>	Used Oil (Waste Oil)
<b>Tank Status:</b>	Currently In Use			<b>Piping Wall Type:</b>	Double-Walled
<b>Capacity:</b>	1000			<b>Tank Wall Type:</b>	
<b>Install Date:</b>	7/1/1996			<b>Piping System:</b>	
<b>Date Closed:</b>				<b>Piping Type:</b>	UG: Underground
<b>Tank Material:</b>	FRP: Fiberglass Reinforced Plastic				
<b>Piping Material:</b>	FRP: Fiberglass Reinforced Plastic				

**UST Tanks 2 (CDLE)**

<b>Closure Meth ID:</b>				<b>No Fee:</b>	No
<b>Unregulated:</b>	FALSE			<b>Anch Method Desc:</b>	
<b>Last Used Date:</b>				<b>Pipe Reld Meth1 ID:</b>	L7: Not Req'd (SS/GRAV/MAN)
<b>Del Prohib Date:</b>				<b>Pipe Reldet Date:</b>	
<b>Spill Protected:</b>				<b>Backfill Mat Desc:</b>	
<b>Spl Container Size:</b>	5			<b>Bfill DrtCvr Amt:</b>	0
<b>Spl Protection Dt:</b>				<b>Manifold:</b>	No
<b>Spl Container Mfg:</b>				<b>Registration Date:</b>	9/30/2022
<b>Spl Container Mdel:</b>				<b>Compartment:</b>	FALSE
<b>Tank Reld Meth1 ID:</b>				<b>Cpmet:</b>	Yes
<b>Tank Lining Date:</b>				<b>Invault:</b>	FALSE
<b>CP Test Date:</b>					

**UST Tanks 1 (CDLE)**

<b>Tank Tag:</b>	9445-6			<b>Overfill Preven:</b>	FV: Fill Tube Valve
<b>Tank Type:</b>	UST			<b>Product Type/Name:</b>	Unleaded Regular (RUL)
<b>Tank Status:</b>	Currently In Use			<b>Piping Wall Type:</b>	Double-Walled
<b>Capacity:</b>	6000			<b>Tank Wall Type:</b>	
<b>Install Date:</b>	7/1/1996			<b>Piping System:</b>	
<b>Date Closed:</b>				<b>Piping Type:</b>	UG: Underground
<b>Tank Material:</b>	FRP: Fiberglass Reinforced Plastic				
<b>Piping Material:</b>	FRP: Fiberglass Reinforced Plastic				

**UST Tanks 2 (CDLE)**

<b>Closure Meth ID:</b>				<b>No Fee:</b>	No
<b>Unregulated:</b>	FALSE			<b>Anch Method Desc:</b>	
<b>Last Used Date:</b>				<b>Pipe Reld Meth1 ID:</b>	L5: Annual Tightness Testing
<b>Del Prohib Date:</b>				<b>Pipe Reldet Date:</b>	
<b>Spill Protected:</b>				<b>Backfill Mat Desc:</b>	
<b>Spl Container Size:</b>	5			<b>Bfill DrtCvr Amt:</b>	0
<b>Spl Protection Dt:</b>				<b>Manifold:</b>	No
<b>Spl Container Mfg:</b>				<b>Registration Date:</b>	9/30/2022
<b>Spl Container Mdel:</b>				<b>Compartment:</b>	FALSE
<b>Tank Reld Meth1 ID:</b>				<b>Cpmet:</b>	Yes
<b>Tank Lining Date:</b>				<b>Invault:</b>	FALSE
<b>CP Test Date:</b>					

**UST Tanks 1 (CDLE)**

<b>Tank Tag:</b>	9445-2			<b>Overfill Preven:</b>	
<b>Tank Type:</b>	UST			<b>Product Type/Name:</b>	Gasoline
<b>Tank Status:</b>	Permanently Closed			<b>Piping Wall Type:</b>	None

Map Key	Number of Records	Direction	Distance (mi/ft)	Elev/Diff (ft)	Site	DB
<b>Capacity:</b>	10000				<b>Tank Wall Type:</b>	
<b>Install Date:</b>	3/14/1969				<b>Piping System:</b>	
<b>Date Closed:</b>					<b>Piping Type:</b>	Other
<b>Tank Material:</b>		Asphalt Coated or Bare Steel				
<b>Piping Material:</b>		Unknown				
<b><u>UST Tanks 2 (CDLE)</u></b>						
<b>Closure Meth ID:</b>					<b>No Fee:</b>	No
<b>Unregulated:</b>	FALSE				<b>Anch Method Desc:</b>	
<b>Last Used Date:</b>					<b>Pipe Reld Meth1 ID:</b>	
<b>Del Prohib Date:</b>					<b>Pipe Reldet Date:</b>	
<b>Spill Protected:</b>					<b>Backfill Mat Desc:</b>	
<b>Spl Container Size:</b>					<b>Bfill DrtCvr Amt:</b>	
<b>Spl Protection Dt:</b>					<b>Manifold:</b>	No
<b>Spl Container Mfg:</b>					<b>Registration Date:</b>	
<b>Spl Container Mdel:</b>					<b>Compartment:</b>	FALSE
<b>Tank Reld Meth1 ID:</b>					<b>Cpmet:</b>	No
<b>Tank Lining Date:</b>					<b>Invault:</b>	FALSE
<b>CP Test Date:</b>						
<b><u>UST Tanks 1 (CDLE)</u></b>						
<b>Tank Tag:</b>	9445-5				<b>Overfill Preven:</b>	
<b>Tank Type:</b>	UST				<b>Product Type/Name:</b>	Used Oil (Waste Oil)
<b>Tank Status:</b>	Permanently Closed				<b>Piping Wall Type:</b>	None
<b>Capacity:</b>	1000				<b>Tank Wall Type:</b>	
<b>Install Date:</b>	3/15/1975				<b>Piping System:</b>	
<b>Date Closed:</b>					<b>Piping Type:</b>	Other
<b>Tank Material:</b>		Asphalt Coated or Bare Steel				
<b>Piping Material:</b>		Unknown				
<b><u>UST Tanks 2 (CDLE)</u></b>						
<b>Closure Meth ID:</b>					<b>No Fee:</b>	No
<b>Unregulated:</b>	FALSE				<b>Anch Method Desc:</b>	
<b>Last Used Date:</b>					<b>Pipe Reld Meth1 ID:</b>	
<b>Del Prohib Date:</b>					<b>Pipe Reldet Date:</b>	
<b>Spill Protected:</b>					<b>Backfill Mat Desc:</b>	
<b>Spl Container Size:</b>					<b>Bfill DrtCvr Amt:</b>	
<b>Spl Protection Dt:</b>					<b>Manifold:</b>	No
<b>Spl Container Mfg:</b>					<b>Registration Date:</b>	
<b>Spl Container Mdel:</b>					<b>Compartment:</b>	FALSE
<b>Tank Reld Meth1 ID:</b>					<b>Cpmet:</b>	No
<b>Tank Lining Date:</b>					<b>Invault:</b>	FALSE
<b>CP Test Date:</b>						
<b><u>UST Tanks 1 (CDLE)</u></b>						
<b>Tank Tag:</b>	9445-1				<b>Overfill Preven:</b>	
<b>Tank Type:</b>	UST				<b>Product Type/Name:</b>	Gasoline
<b>Tank Status:</b>	Permanently Closed				<b>Piping Wall Type:</b>	None
<b>Capacity:</b>	3000				<b>Tank Wall Type:</b>	
<b>Install Date:</b>	3/14/1966				<b>Piping System:</b>	
<b>Date Closed:</b>					<b>Piping Type:</b>	Other
<b>Tank Material:</b>		Asphalt Coated or Bare Steel				
<b>Piping Material:</b>		Unknown				
<b><u>UST Tanks 2 (CDLE)</u></b>						
<b>Closure Meth ID:</b>					<b>No Fee:</b>	No
<b>Unregulated:</b>	FALSE				<b>Anch Method Desc:</b>	
<b>Last Used Date:</b>					<b>Pipe Reld Meth1 ID:</b>	

Map Key	Number of Records	Direction	Distance (mi/ft)	Elev/Diff (ft)	Site	DB
<b>Del Prohib Date:</b>				<b>Pipe Reldet Date:</b>		
<b>Spill Protected:</b>				<b>Backfill Mat Desc:</b>		
<b>Spl Container Size:</b>				<b>Bfill DrtCvr Amt:</b>		
<b>Spl Protection Dt:</b>				<b>Manifold:</b>		No
<b>Spl Container Mfg:</b>				<b>Registration Date:</b>		
<b>Spl Container Mdel:</b>				<b>Compartment:</b>		FALSE
<b>Tank Reld Meth1 ID:</b>				<b>Cpmet:</b>		No
<b>Tank Lining Date:</b>				<b>Invault:</b>		FALSE
<b>CP Test Date:</b>						

**UST Tanks 1 (CDLE)**

<b>Tank Tag:</b>	9445-4	<b>Overfill Preven:</b>	
<b>Tank Type:</b>	UST	<b>Product Type/Name:</b>	Unknown
<b>Tank Status:</b>	Permanently Closed	<b>Piping Wall Type:</b>	None
<b>Capacity:</b>	500	<b>Tank Wall Type:</b>	
<b>Install Date:</b>	3/14/1985	<b>Piping System:</b>	
<b>Date Closed:</b>		<b>Piping Type:</b>	Other
<b>Tank Material:</b>	FRP: Fiberglass Reinforced Plastic		
<b>Piping Material:</b>	Unknown		

**UST Tanks 2 (CDLE)**

<b>Closure Meth ID:</b>		<b>No Fee:</b>	No
<b>Unregulated:</b>	FALSE	<b>Anch Method Desc:</b>	
<b>Last Used Date:</b>		<b>Pipe Reld Meth1 ID:</b>	
<b>Del Prohib Date:</b>		<b>Pipe Reldet Date:</b>	
<b>Spill Protected:</b>		<b>Backfill Mat Desc:</b>	
<b>Spl Container Size:</b>		<b>Bfill DrtCvr Amt:</b>	
<b>Spl Protection Dt:</b>		<b>Manifold:</b>	No
<b>Spl Container Mfg:</b>		<b>Registration Date:</b>	
<b>Spl Container Mdel:</b>		<b>Compartment:</b>	FALSE
<b>Tank Reld Meth1 ID:</b>		<b>Cpmet:</b>	No
<b>Tank Lining Date:</b>		<b>Invault:</b>	FALSE
<b>CP Test Date:</b>			

**UST Tanks 1 (CDLE)**

<b>Tank Tag:</b>	9445-3	<b>Overfill Preven:</b>	
<b>Tank Type:</b>	UST	<b>Product Type/Name:</b>	Diesel
<b>Tank Status:</b>	Permanently Closed	<b>Piping Wall Type:</b>	None
<b>Capacity:</b>	10000	<b>Tank Wall Type:</b>	
<b>Install Date:</b>	3/14/1976	<b>Piping System:</b>	
<b>Date Closed:</b>		<b>Piping Type:</b>	Other
<b>Tank Material:</b>	Asphalt Coated or Bare Steel		
<b>Piping Material:</b>	Unknown		

**UST Tanks 2 (CDLE)**

<b>Closure Meth ID:</b>		<b>No Fee:</b>	No
<b>Unregulated:</b>	FALSE	<b>Anch Method Desc:</b>	
<b>Last Used Date:</b>		<b>Pipe Reld Meth1 ID:</b>	
<b>Del Prohib Date:</b>		<b>Pipe Reldet Date:</b>	
<b>Spill Protected:</b>		<b>Backfill Mat Desc:</b>	
<b>Spl Container Size:</b>		<b>Bfill DrtCvr Amt:</b>	
<b>Spl Protection Dt:</b>		<b>Manifold:</b>	No
<b>Spl Container Mfg:</b>		<b>Registration Date:</b>	
<b>Spl Container Mdel:</b>		<b>Compartment:</b>	FALSE
<b>Tank Reld Meth1 ID:</b>		<b>Cpmet:</b>	No
<b>Tank Lining Date:</b>		<b>Invault:</b>	FALSE
<b>CP Test Date:</b>			

**UST Tanks 1 (CDLE)**

Map Key	Number of Records	Direction	Distance (mi/ft)	Elev/Diff (ft)	Site	DB
---------	-------------------	-----------	------------------	----------------	------	----

<b>Tank Tag:</b>	9445-7				<b>Overfill Preven:</b>	FV: Fill Tube Valve
<b>Tank Type:</b>	UST				<b>Product Type/Name:</b>	Diesel
<b>Tank Status:</b>	Currently In Use				<b>Piping Wall Type:</b>	Double-Walled
<b>Capacity:</b>	10000				<b>Tank Wall Type:</b>	
<b>Install Date:</b>	7/1/1996				<b>Piping System:</b>	
<b>Date Closed:</b>					<b>Piping Type:</b>	UG: Underground
<b>Tank Material:</b>		FRP: Fiberglass Reinforced Plastic				
<b>Piping Material:</b>		FRP: Fiberglass Reinforced Plastic				

**UST Tanks 2 (CDLE)**

<b>Closure Meth ID:</b>					<b>No Fee:</b>	No
<b>Unregulated:</b>	FALSE				<b>Anch Method Desc:</b>	
<b>Last Used Date:</b>					<b>Pipe Reld Meth1 ID:</b>	L5: Annual Tightness Testing
<b>Del Prohib Date:</b>					<b>Pipe Reldet Date:</b>	
<b>Spill Protected:</b>					<b>Backfill Mat Desc:</b>	
<b>Spl Container Size:</b>	5				<b>Bfill DrtCvr Amt:</b>	0
<b>Spl Protection Dt:</b>					<b>Manifold:</b>	No
<b>Spl Container Mfg:</b>					<b>Registration Date:</b>	9/30/2022
<b>Spl Container Mdel:</b>					<b>Compartment:</b>	FALSE
<b>Tank Reld Meth1 ID:</b>					<b>Cpmet:</b>	Yes
<b>Tank Lining Date:</b>					<b>Invault:</b>	FALSE
<b>CP Test Date:</b>						

**Oil & Public Safety Regulated Storage Tanks (COSTIS)**

<b>Tank Tag:</b>	9445-3				<b>Leak Detector Type:</b>	
<b>Tank Status:</b>	Permanently Closed				<b>Capacity Gallons :</b>	10000
<b>Tank Type:</b>	UST				<b>Product:</b>	Diesel
<b>Tank Name:</b>	TNK-020285				<b>Piping Type:</b>	Other
<b>Installation Date:</b>	3/14/1976				<b>Piping System:</b>	
<b>Closure Date:</b>					<b>Piping Material:</b>	Unknown
<b>Tank Material:</b>	Asphalt Coated or Bare Steel				<b>Piping Wall Type:</b>	None
<b>Tank Wall Type:</b>					<b>Address:</b>	5565 S Crocker St
<b>Facility Name:</b>	Littleton Public Schools				<b>City:</b>	Littleton
<b>Facility Type:</b>	Non-Retail				<b>County:</b>	Arapahoe
<b>Facility Category:</b>	State/Local Government				<b>ZIP Code:</b>	80120
<b>Overfill Preven:</b>						
<b>Tank Corsn Protection Meth:</b>						
<b>Tank Rel Detn Mthd Primary:</b>						
<b>Tank Rel Detn Mthd Secondary:</b>						
<b>Piping Corsn Protection (PCP):</b>						
<b>PCP at Tank:</b>						
<b>PCP at Dispenser:</b>						
<b>Piping Rel Detn Mthd Primary:</b>						
<b>Piping Rel Detn Mthd Secondary:</b>						

<b>Tank Tag:</b>	9445-4				<b>Leak Detector Type:</b>	
<b>Tank Status:</b>	Permanently Closed				<b>Capacity Gallons :</b>	500
<b>Tank Type:</b>	UST				<b>Product:</b>	Unknown
<b>Tank Name:</b>	TNK-020286				<b>Piping Type:</b>	Other
<b>Installation Date:</b>	3/14/1985				<b>Piping System:</b>	
<b>Closure Date:</b>					<b>Piping Material:</b>	Unknown
<b>Tank Material:</b>	FRP: Fiberglass Reinforced Plastic				<b>Piping Wall Type:</b>	None
<b>Tank Wall Type:</b>					<b>Address:</b>	5565 S Crocker St
<b>Facility Name:</b>	Littleton Public Schools				<b>City:</b>	Littleton
<b>Facility Type:</b>	Non-Retail				<b>County:</b>	Arapahoe
<b>Facility Category:</b>	State/Local Government				<b>ZIP Code:</b>	80120
<b>Overfill Preven:</b>						
<b>Tank Corsn Protection Meth:</b>						
<b>Tank Rel Detn Mthd Primary:</b>						
<b>Tank Rel Detn Mthd Secondary:</b>						
<b>Piping Corsn Protection (PCP):</b>						
<b>PCP at Tank:</b>						
<b>PCP at Dispenser:</b>						

Map Key	Number of Records	Direction	Distance (mi/ft)	Elev/Diff (ft)	Site	DB
---------	-------------------	-----------	------------------	----------------	------	----

Piping Rel Detn Mthd Primary:  
Piping Rel Detn Mthd  
Secondary:

Tank Tag: 9445-1  
Tank Status: Permanently Closed  
Tank Type: UST  
Tank Name: TNK-020283  
Installation Date: 3/14/1966  
Closure Date:  
Tank Material: Asphalt Coated or Bare Steel  
Tank Wall Type:  
Facility Name: Littleton Public Schools  
Facility Type: Non-Retail  
Facility Category: State/Local Government

Leak Detector Type:  
Capacity Gallons : 3000  
Product: Gasoline  
Piping Type: Other  
Piping System:  
Piping Material: Unknown  
Piping Wall Type: None  
Address: 5565 S Crocker St  
City: Littleton  
County: Arapahoe  
ZIP Code: 80120

Overfill Preven:  
Tank Corsn Protection Meth:  
Tank Rel Detn Mthd Primary:  
Tank Rel Detn Mthd Secondary:  
Piping Corsn Protection (PCP):  
PCP at Tank:  
PCP at Dispenser:  
Piping Rel Detn Mthd Primary:  
Piping Rel Detn Mthd  
Secondary:

Tank Tag: 9445-2  
Tank Status: Permanently Closed  
Tank Type: UST  
Tank Name: TNK-020284  
Installation Date: 3/14/1969  
Closure Date:  
Tank Material: Asphalt Coated or Bare Steel  
Tank Wall Type:  
Facility Name: Littleton Public Schools  
Facility Type: Non-Retail  
Facility Category: State/Local Government

Leak Detector Type:  
Capacity Gallons : 10000  
Product: Gasoline  
Piping Type: Other  
Piping System:  
Piping Material: Unknown  
Piping Wall Type: None  
Address: 5565 S Crocker St  
City: Littleton  
County: Arapahoe  
ZIP Code: 80120

Overfill Preven:  
Tank Corsn Protection Meth:  
Tank Rel Detn Mthd Primary:  
Tank Rel Detn Mthd Secondary:  
Piping Corsn Protection (PCP):  
PCP at Tank:  
PCP at Dispenser:  
Piping Rel Detn Mthd Primary:  
Piping Rel Detn Mthd  
Secondary:

Tank Tag: 9445-7  
Tank Status: Currently In Use  
Tank Type: UST  
Tank Name: TNK-020289  
Installation Date: 7/1/1996  
Closure Date:  
Tank Material: FRP: Fiberglass Reinforced Plastic  
Tank Wall Type:  
Facility Name: Littleton Public Schools  
Facility Type: Non-Retail  
Facility Category: State/Local Government

Leak Detector Type: M: Mechanical  
Capacity Gallons : 10000  
Product: Diesel  
Piping Type: UG: Underground  
Piping System:  
Piping Material: FRP: Fiberglass Reinforced Plastic  
Piping Wall Type: Double-Walled  
Address: 5565 S Crocker St  
City: Littleton  
County: Arapahoe  
ZIP Code: 80120

Overfill Preven: FV: Fill Tube Valve  
Tank Corsn Protection Meth: Fiberglass (n/a)  
Tank Rel Detn Mthd Primary: T1: ATG .2/.1gph Mthly Mntrg  
Tank Rel Detn Mthd Secondary:  
Piping Corsn Protection (PCP): Non-metallic  
PCP at Tank: No Electrolyte Contact (n/a)  
PCP at Dispenser: No Electrolyte Contact (n/a)  
Piping Rel Detn Mthd Primary: L5: Annual Tightness Testing  
Piping Rel Detn Mthd  
Secondary:

Map Key	Number of Records	Direction	Distance (mi/ft)	Elev/Diff (ft)	Site	DB
---------	-------------------	-----------	------------------	----------------	------	----

<b>Tank Tag:</b>	9445-5				<b>Leak Detector Type:</b>	
<b>Tank Status:</b>	Permanently Closed				<b>Capacity Gallons :</b>	1000
<b>Tank Type:</b>	UST				<b>Product:</b>	Used Oil (Waste Oil)
<b>Tank Name:</b>	TNK-020287				<b>Piping Type:</b>	Other
<b>Installation Date:</b>	3/15/1975				<b>Piping System:</b>	
<b>Closure Date:</b>					<b>Piping Material:</b>	Unknown
<b>Tank Material:</b>	Asphalt Coated or Bare Steel				<b>Piping Wall Type:</b>	None
<b>Tank Wall Type:</b>					<b>Address:</b>	5565 S Crocker St
<b>Facility Name:</b>	Littleton Public Schools				<b>City:</b>	Littleton
<b>Facility Type:</b>	Non-Retail				<b>County:</b>	Arapahoe
<b>Facility Category:</b>	State/Local Government				<b>ZIP Code:</b>	80120
<b>Overfill Preven:</b>						
<b>Tank Corsn Protection Meth:</b>						
<b>Tank Rel Detn Mthd Primary:</b>						
<b>Tank Rel Detn Mthd Secondary:</b>						
<b>Piping Corsn Protection (PCP):</b>						
<b>PCP at Tank:</b>						
<b>PCP at Dispenser:</b>						
<b>Piping Rel Detn Mthd Primary:</b>						
<b>Piping Rel Detn Mthd Secondary:</b>						

<b>Tank Tag:</b>	9445-8				<b>Leak Detector Type:</b>	NA: Not Required
<b>Tank Status:</b>	Currently In Use				<b>Capacity Gallons :</b>	1000
<b>Tank Type:</b>	UST				<b>Product:</b>	Used Oil (Waste Oil)
<b>Tank Name:</b>	TNK-020290				<b>Piping Type:</b>	UG: Underground
<b>Installation Date:</b>	7/1/1996				<b>Piping System:</b>	
<b>Closure Date:</b>					<b>Piping Material:</b>	FRP: Fiberglass Reinforced Plastic
<b>Tank Material:</b>	FRP: Fiberglass Reinforced Plastic				<b>Piping Wall Type:</b>	Double-Walled
<b>Tank Wall Type:</b>					<b>Address:</b>	5565 S Crocker St
<b>Facility Name:</b>	Littleton Public Schools				<b>City:</b>	Littleton
<b>Facility Type:</b>	Non-Retail				<b>County:</b>	Arapahoe
<b>Facility Category:</b>	State/Local Government				<b>ZIP Code:</b>	80120
<b>Overfill Preven:</b>	BF: Ball Float Valve					
<b>Tank Corsn Protection Meth:</b>	Fiberglass (n/a)					
<b>Tank Rel Detn Mthd Primary:</b>	T7: Manual Tk Gauging (<1001)					
<b>Tank Rel Detn Mthd Secondary:</b>						
<b>Piping Corsn Protection (PCP):</b>	Non-metallic					
<b>PCP at Tank:</b>	No Electrolyte Contact (n/a)					
<b>PCP at Dispenser:</b>	No Electrolyte Contact (n/a)					
<b>Piping Rel Detn Mthd Primary:</b>	L7: Not Reqd (SS/GRAV/MAN)					
<b>Piping Rel Detn Mthd Secondary:</b>						

<b>Tank Tag:</b>	9445-6				<b>Leak Detector Type:</b>	M: Mechanical
<b>Tank Status:</b>	Currently In Use				<b>Capacity Gallons :</b>	6000
<b>Tank Type:</b>	UST				<b>Product:</b>	Unleaded Regular (RUL)
<b>Tank Name:</b>	TNK-020288				<b>Piping Type:</b>	UG: Underground
<b>Installation Date:</b>	7/1/1996				<b>Piping System:</b>	
<b>Closure Date:</b>					<b>Piping Material:</b>	FRP: Fiberglass Reinforced Plastic
<b>Tank Material:</b>	FRP: Fiberglass Reinforced Plastic				<b>Piping Wall Type:</b>	Double-Walled
<b>Tank Wall Type:</b>					<b>Address:</b>	5565 S Crocker St
<b>Facility Name:</b>	Littleton Public Schools				<b>City:</b>	Littleton
<b>Facility Type:</b>	Non-Retail				<b>County:</b>	Arapahoe
<b>Facility Category:</b>	State/Local Government				<b>ZIP Code:</b>	80120
<b>Overfill Preven:</b>	FV: Fill Tube Valve					
<b>Tank Corsn Protection Meth:</b>	Fiberglass (n/a)					
<b>Tank Rel Detn Mthd Primary:</b>	T1: ATG .2/.1gph Mthly Mntrg					
<b>Tank Rel Detn Mthd Secondary:</b>	T2: Inter Mntrg w/ Sensor					
<b>Piping Corsn Protection (PCP):</b>	Non-metallic					
<b>PCP at Tank:</b>	No Electrolyte Contact (n/a)					
<b>PCP at Dispenser:</b>	No Electrolyte Contact (n/a)					
<b>Piping Rel Detn Mthd Primary:</b>	L5: Annual Tightness Testing					
<b>Piping Rel Detn Mthd Secondary:</b>						

UST Owner (COSTIS) (As of October 2021)

Map Key	Number of Records	Direction	Distance (mi/ft)	Elev/Diff (ft)	Site	DB
---------	-------------------	-----------	------------------	----------------	------	----

<b>Owner ID:</b>	3417	<b>Address1:</b>	5776 S Crocker St	
<b>First Name:</b>		<b>City:</b>	Littleton	
<b>Middle Init:</b>		<b>State:</b>	CO	
<b>Last Name:</b>	Littleton Public Schools	<b>County:</b>	Arapahoe	
<b>Full Name:</b>	Littleton Public Schools;	<b>Zip Code:</b>	80120	

**Oil & Public Safety Regulated Storage Tank Details**

**No of Tanks:** 3

**Facility Contact Details (CDLE)**

<b>Contact ID:</b>	0033h00000mtcQs	<b>Role:</b>	Facility Owner
<b>Costis ID:</b>	FACOWN-9445-3645-Mar 18 1986 12:00AM	<b>Fac Contact Name:</b>	FCON-031762
<b>Active:</b>	TRUE	<b>Contact Last Name:</b>	Littleton Public Schools

<b>Contact ID:</b>	0033h00000IL01V	<b>Role:</b>	A Operator
<b>Costis ID:</b>	AOP-9445-686	<b>Fac Contact Name:</b>	FCON-019417
<b>Active:</b>	FALSE	<b>Contact Last Name:</b>	Gerry Branum

<b>Contact ID:</b>	0033h00000IKx54	<b>Role:</b>	B Operator
<b>Costis ID:</b>	BOP-9445-2772	<b>Fac Contact Name:</b>	FCON-004105
<b>Active:</b>	FALSE	<b>Contact Last Name:</b>	Brian Erickson

<a href="#">129</a>	3 of 4	<b>ENE</b>	<b>0.15 / 804.18</b>	<b>5,378.18 / 31</b>	<b>Littleton Public Schools 5565 S Crocker St Littleton 80120 CO</b>	<b>LST</b>
---------------------	--------	------------	----------------------	----------------------	--	------------

<b>Facility ID:</b>	9445	<b>Fac Name(CDLE):</b>	Littleton Public Schools
<b>Event ID:</b>		<b>Address(CDLE):</b>	5565 S Crocker St
<b>Facility Name(OPS):</b>	Littleton Public Schools	<b>Fac Type(CDLE):</b>	Non-Retail
<b>Facility Type(OPS):</b>	Non-Retail	<b>Fac Category(CDLE):</b>	State/Local Government
<b>Fac Category(OPS):</b>	State/Local Government	<b>City(CDLE):</b>	Littleton
<b>Address(OPS):</b>	5565 S Crocker St	<b>Zip(CDLE):</b>	80120
<b>City(OPS):</b>	Littleton	<b>County(CDLE):</b>	Arapahoe
<b>Zip Code(OPS):</b>	80120	<b>State(CDLE):</b>	
<b>County(OPS):</b>	Arapahoe	<b>Latitude(CDLE):</b>	39.615613
<b>State(OPS):</b>	CO	<b>Longitude(CDLE):</b>	-105.009336
<b>Lat Long(OPS):</b>	39.615613, -105.009336		
<b>Fac Name(COSTIS):</b>	Littleton Public Schools		
<b>Address (COSTIS):</b>	5565 S Crocker St Littleton 80120		
<b>County (COSTIS):</b>	Arapahoe		
<b>Original Source:</b>	Colorado Storage Tank Information System (COSTIS) (As of October, 2021); Colorado Department of Labor and Employment (CDLE); Oil & Public Safety(OPS) Regulated Storage Tanks; OPS Petroleum Release Events in Colorado - Petroleum Release Events		

<b>Owner ID:</b>	3417
<b>Owner Name:</b>	Littleton Public Schools;

**Events (CDLE)**

<b>Event ID:</b>	5393	<b>Proj. Closure Date:</b>	
<b>Alt Event ID:</b>	7053-1	<b>Category:</b>	
<b>Status:</b>	Closed	<b>Sardonyx ID:</b>	
<b>UST Tank Count:</b>	8	<b>MTBE Classifica:</b>	
<b>AST Tank Count:</b>	0	<b>Sum of Reimbur Amt:</b>	385980.43
<b>Source of Release:</b>	Unknown	<b>Reviewer Full Name:</b>	Winifred Bromley
<b>Cause of Release:</b>		<b>Logged On:</b>	3/29/1996
<b>Confirm Rel Dt:</b>	3/29/1996	<b>Logged By:</b>	
<b>Site Name:</b>	Littleton Public Schools		
<b>Loc Addr:</b>			
<b>Loc Addr2:</b>			
<b>Loc Addr3:</b>			
<b>Aka Name:</b>			



Map Key	Number of Records	Direction	Distance (mi/ft)	Elev/Diff (ft)	Site	DB
---------	-------------------	-----------	------------------	----------------	------	----

Aka Loc Addr:

**Reimbursement Application (CDLE)**

<b>Rap ID:</b>	RAP-8812	<b>Eligibil Type Desc:</b>	Tank Owner/Operator
<b>Protest ID:</b>		<b>Rap Payee Type ID:</b>	
<b>Rap Status:</b>	Paid	<b>Reimbursement Req:</b>	8003.76
<b>Application Type:</b>	Supplemental	<b>Total Reimburse:</b>	8003.76
<b>User Group Name:</b>		<b>Max Amt Reduction:</b>	
<b>FPR Date:</b>	2/24/2006	<b>PSTC Date:</b>	
<b>Protest Amount:</b>			
<b>Payee:</b>	Littleton Public Schools		
<b>Spec Cond:</b>			
<b>Note:</b>	Colorado Department of Labor and Employment (CDLE)		

<b>Rap ID:</b>	RAP-3920	<b>Eligibil Type Desc:</b>	Tank Owner/Operator
<b>Protest ID:</b>		<b>Rap Payee Type ID:</b>	
<b>Rap Status:</b>	Paid	<b>Reimbursement Req:</b>	51745.02
<b>Application Type:</b>	Supplemental	<b>Total Reimburse:</b>	51745.02
<b>User Group Name:</b>		<b>Max Amt Reduction:</b>	
<b>FPR Date:</b>	5/15/2000	<b>PSTC Date:</b>	
<b>Protest Amount:</b>			
<b>Payee:</b>	Littleton Public Schools		
<b>Spec Cond:</b>			
<b>Note:</b>	Colorado Department of Labor and Employment (CDLE)		

<b>Rap ID:</b>	RAP-4440	<b>Eligibil Type Desc:</b>	Tank Owner/Operator
<b>Protest ID:</b>		<b>Rap Payee Type ID:</b>	
<b>Rap Status:</b>	Paid	<b>Reimbursement Req:</b>	64716.63
<b>Application Type:</b>	Supplemental	<b>Total Reimburse:</b>	64716.63
<b>User Group Name:</b>		<b>Max Amt Reduction:</b>	
<b>FPR Date:</b>	4/13/2001	<b>PSTC Date:</b>	
<b>Protest Amount:</b>			
<b>Payee:</b>	Littleton Public Schools		
<b>Spec Cond:</b>			
<b>Note:</b>	Colorado Department of Labor and Employment (CDLE)		

<b>Rap ID:</b>	RAP-2050	<b>Eligibil Type Desc:</b>	Tank Owner/Operator
<b>Protest ID:</b>		<b>Rap Payee Type ID:</b>	
<b>Rap Status:</b>	Paid	<b>Reimbursement Req:</b>	181878.37
<b>Application Type:</b>	Original	<b>Total Reimburse:</b>	140750.81
<b>User Group Name:</b>		<b>Max Amt Reduction:</b>	
<b>FPR Date:</b>	6/19/1998	<b>PSTC Date:</b>	6/19/1998
<b>Protest Amount:</b>			
<b>Payee:</b>	Littleton Public Schools		
<b>Spec Cond:</b>			
<b>Note:</b>	Colorado Department of Labor and Employment (CDLE)		

<b>Rap ID:</b>	RAP-3919	<b>Eligibil Type Desc:</b>	Tank Owner/Operator
<b>Protest ID:</b>		<b>Rap Payee Type ID:</b>	
<b>Rap Status:</b>	Paid	<b>Reimbursement Req:</b>	62386.44
<b>Application Type:</b>	Supplemental	<b>Total Reimburse:</b>	62386.44
<b>User Group Name:</b>		<b>Max Amt Reduction:</b>	
<b>FPR Date:</b>	4/3/2000	<b>PSTC Date:</b>	
<b>Protest Amount:</b>			
<b>Payee:</b>	Littleton Public Schools		
<b>Spec Cond:</b>			
<b>Note:</b>	Colorado Department of Labor and Employment (CDLE)		

<b>Rap ID:</b>	RAP-5577	<b>Eligibil Type Desc:</b>	Tank Owner/Operator
<b>Protest ID:</b>		<b>Rap Payee Type ID:</b>	
<b>Rap Status:</b>	Paid	<b>Reimbursement Req:</b>	58622.78
<b>Application Type:</b>	Supplemental	<b>Total Reimburse:</b>	58494.78
<b>User Group Name:</b>		<b>Max Amt Reduction:</b>	
<b>FPR Date:</b>	1/16/2002	<b>PSTC Date:</b>	
<b>Protest Amount:</b>			
<b>Payee:</b>	Littleton Public Schools		
<b>Spec Cond:</b>			

Map Key	Number of Records	Direction	Distance (mi/ft)	Elev/Diff (ft)	Site	DB
---------	-------------------	-----------	------------------	----------------	------	----

**Note:** Colorado Department of Labor and Employment (CDLE)

<b>Rap ID:</b>	RAP-3149	<b>Eligibil Type Desc:</b>	Tank Owner/Operator
<b>Protest ID:</b>		<b>Rap Payee Type ID:</b>	
<b>Rap Status:</b>	Paid	<b>Reimbursement Req:</b>	10000
<b>Application Type:</b>	Supplemental	<b>Total Reimburse:</b>	8000
<b>User Group Name:</b>		<b>Max Amt Reduction:</b>	
<b>FPR Date:</b>	7/1/1999	<b>PSTC Date:</b>	
<b>Protest Amount:</b>			
<b>Payee:</b>	Littleton Public Schools		
<b>Spec Cond:</b>			
<b>Note:</b>	Colorado Department of Labor and Employment (CDLE)		

<b>Rap ID:</b>	RAP-3009	<b>Eligibil Type Desc:</b>	Tank Owner/Operator
<b>Protest ID:</b>		<b>Rap Payee Type ID:</b>	
<b>Rap Status:</b>	Paid	<b>Reimbursement Req:</b>	25768.45
<b>Application Type:</b>	Supplemental	<b>Total Reimburse:</b>	25768.45
<b>User Group Name:</b>		<b>Max Amt Reduction:</b>	
<b>FPR Date:</b>	2/22/1999	<b>PSTC Date:</b>	
<b>Protest Amount:</b>			
<b>Payee:</b>	Littleton Public Schools		
<b>Spec Cond:</b>			
<b>Note:</b>	Colorado Department of Labor and Employment (CDLE)		

<b>Rap ID:</b>	RAP-4805	<b>Eligibil Type Desc:</b>	Tank Owner/Operator
<b>Protest ID:</b>		<b>Rap Payee Type ID:</b>	
<b>Rap Status:</b>	Paid	<b>Reimbursement Req:</b>	75109.65
<b>Application Type:</b>	Supplemental	<b>Total Reimburse:</b>	75109.65
<b>User Group Name:</b>		<b>Max Amt Reduction:</b>	
<b>FPR Date:</b>	4/9/2001	<b>PSTC Date:</b>	
<b>Protest Amount:</b>			
<b>Payee:</b>	Littleton Public Schools		
<b>Spec Cond:</b>			
<b>Note:</b>	Colorado Department of Labor and Employment (CDLE)		

**Corrective Action Plan (CDLE)**

<b>Action Plan No:</b>	ACTP-027531
<b>Release No:</b>	REL-007824
<b>Status:</b>	Approved

**Facility (CDLE)**

<b>Owner Costis ID:</b>	OWNR-3417	<b>Type:</b>	Non-Retail
<b>No of Active Tanks:</b>	3	<b>Facility Owner:</b>	Littleton Public Schools
<b>No of Metred Prod:</b>	0		

**Events (COSTIS) (As of October 2021)**

<b>Event ID:</b>	5393	<b>Log Date:</b>	3/29/1996
<b>Process Status Name:</b>	Closed		
<b>Site Name:</b>	Littleton Public Schools		
<b>Facility Name:</b>	Littleton Public Schools		
<b>Address:</b>	5565 S Crocker St Littleton CO 80120		
<b>Loc Address:</b>	5565 S Crocker St Littleton 80120		
<b>Loc City:</b>	Littleton		
<b>Loc County:</b>	Arapahoe		

**Reimbursement Application (COSTIS) (As of October 2021)**

<b>RAP ID:</b>	3919	<b>Event ID:</b>	5393
<b>Facility ID:</b>	9445	<b>PSTC Date:</b>	
<b>Payee Name:</b>	Littleton Public Schools		

Map Key	Number of Records	Direction	Distance (mi/ft)	Elev/Diff (ft)	Site	DB
RAP ID:	4440				Event ID: 5393	
Facility ID:	9445				PSTC Date:	
Payee Name:		Littleton Public Schools				
RAP ID:	3009				Event ID: 5393	
Facility ID:	9445				PSTC Date:	
Payee Name:		Littleton Public Schools				
RAP ID:	5577				Event ID: 5393	
Facility ID:	9445				PSTC Date:	
Payee Name:		Littleton Public Schools				
RAP ID:	3920				Event ID: 5393	
Facility ID:	9445				PSTC Date:	
Payee Name:		Littleton Public Schools				
RAP ID:	4805				Event ID: 5393	
Facility ID:	9445				PSTC Date:	
Payee Name:		Littleton Public Schools				
RAP ID:	3149				Event ID: 5393	
Facility ID:	9445				PSTC Date:	
Payee Name:		Littleton Public Schools				
RAP ID:	2050				Event ID: 5393	
Facility ID:	9445				PSTC Date: 6/19/1998	
Payee Name:		Littleton Public Schools				
RAP ID:	8812				Event ID: 5393	
Facility ID:	9445				PSTC Date:	
Payee Name:		Littleton Public Schools				

**OPS Regulated Storage Tanks**

No of Tanks: 3

**OPS Petroleum Release Events in Colorado - Petroleum Release Events**

Event ID:	5393	Phone:	(303) 318-4357
Release No:	REL-007824	City:	Littleton
Status:	Closed	Zip:	80120
Release Date:	3/29/1996	State:	CO
Closure Date:	12/5/2003	County:	Arapahoe
NFA Type:	Tier I	Latitude:	39.615613
Release Cause:		Longitude:	-105.009336
Reimbursement Total:		Latitude Longitude:	39.615613, -105.009336
Contact:	Winifred Bromley		
Release Source:	Unknown		
Site Name:	Littleton Public Schools		
Address:	5565 S Crocker St		
Email:	cdle_ops_public_record_center@state.co.us		
Link :	https://socgov18.force.com/s/release/a183h000003KXIA		

[129](#) 4 of 4 ENE 0.15 / 804.18 5,378.18 / 31 Littleton Public Schools LUST TRUST  
5565 S Crocker St  
Littleton CO 80120

Facility ID:	9445	Event ID:	5393
TtlAmtAppvdForReim :	494975.54	Release Date:	3/29/1996
County:	Arapahoe		

[130](#) 1 of 2 ESE 0.15 / 809.38 5,401.60 / 55 UV-CONCEPTS INC. SSTS  
1950 W. Littleton Blvd., Unit 109 -

Map Key	Number of Records	Direction	Distance (mi/ft)	Elev/Diff (ft)	Site	DB
<i>Littleton CO 80120</i>						
<b>EPA Region:</b> <b>Establishment No:</b> <b>Est Create Update Date:</b> <b>Est Site County:</b> <b>Est Site Country:</b> <b>Est Mailing Address:</b> <b>Est Mailing Address Line 2:</b> <b>Est Mail City:</b> <b>Est Mail State:</b> <b>Est Mail Zip:</b> <b>Est Mail Country:</b> <b>Company Name:</b> <b>Co Site Address Line 1:</b> <b>Co Site Address Line 2:</b> <b>Co Site City:</b> <b>Co Site State:</b> <b>Co Site Zip:</b> <b>Co Site Country:</b> <b>Co Mailing Address Line 1:</b> <b>Co Mail Address Line 2:</b> <b>Co Mail City:</b> <b>Co Mail State:</b> <b>Co Mail Zip:</b> <b>Co Mail Country:</b>		8 92890-CO-1  Arapahoe USA 1950 W. Littleton Blvd., Unit 109 - Littleton CO 80120 USA UV-CONCEPTS INC. 9800 PYRAMID CT., STE 400 - ENGLEWOOD CO 80113 USA 9800 PYRAMID CT., STE 400 - ENGLEWOOD CO 80113 USA				
<a href="#">130</a>	2 of 2	<b>ESE</b>	<b>0.15 / 809.38</b>	<b>5,401.60 / 55</b>	<b>UV-CONCEPTS INC. 1950 W. Littleton Blvd., Unit 109 - Littleton CO 80120</b>	<b>SSTS</b>
<b>EPA Region:</b> <b>Establishment No:</b> <b>Est Create Update Date:</b> <b>Est Site County:</b> <b>Est Site Country:</b> <b>Est Mailing Address:</b> <b>Est Mailing Address Line 2:</b> <b>Est Mail City:</b> <b>Est Mail State:</b> <b>Est Mail Zip:</b> <b>Est Mail Country:</b> <b>Company Name:</b> <b>Co Site Address Line 1:</b> <b>Co Site Address Line 2:</b> <b>Co Site City:</b> <b>Co Site State:</b> <b>Co Site Zip:</b> <b>Co Site Country:</b> <b>Co Mailing Address Line 1:</b> <b>Co Mail Address Line 2:</b> <b>Co Mail City:</b> <b>Co Mail State:</b> <b>Co Mail Zip:</b> <b>Co Mail Country:</b>		8 92890-CO-1  Arapahoe USA 1950 W. Littleton Blvd., Unit 109 - Littleton CO 80120 USA UV-CONCEPTS INC. 9800 PYRAMID CT., STE 400 - ENGLEWOOD CO 80113 USA 9800 PYRAMID CT., STE 400 - ENGLEWOOD CO 80113 USA				
<a href="#">131</a>	1 of 3	<b>NE</b>	<b>0.16 / 838.61</b>	<b>5,370.21 / 23</b>	<b>WALLERS VRC INC 1683 W SHERRY LN LITTLETON CO 80120</b>	<b>RCRA NON GEN</b>
<b>EPA Handler ID:</b> <b>Gen Status Universe:</b> <b>Contact Name:</b> <b>Contact Address:</b> <b>Contact Phone No and Ext:</b>		COD095161436 No Report DONALD D WALLER 1683 W SHERRY LN , , LITTLETON , CO, 80120 , US 303-795-7112				

<b>Map Key</b>	<b>Number of Records</b>	<b>Direction</b>	<b>Distance (mi/ft)</b>	<b>Elev/Diff (ft)</b>	<b>Site</b>	<b>DB</b>
----------------	--------------------------	------------------	-------------------------	-----------------------	-------------	-----------

**Contact Email:**  
**Contact Country:** US  
**County Name:** DENVER  
**EPA Region:** 08  
**Land Type:**  
**Receive Date:** 19960306  
**Location Latitude:**  
**Location Longitude:**

**Violation/Evaluation Summary**

**Note:** NO RECORDS: As of Apr 2023, there are no Compliance Monitoring and Enforcement (violation) records associated with this facility (EPA ID).

**Handler Summary**

**Importer Activity:** No  
**Mixed Waste Generator:** No  
**Transporter Activity:** No  
**Transfer Facility:** No  
**Onsite Burner Exemption:** No  
**Furnace Exemption:** No  
**Underground Injection Activity:** No  
**Commercial TSD:** No  
**Used Oil Transporter:** No  
**Used Oil Transfer Facility:** No  
**Used Oil Processor:** No  
**Used Oil Refiner:** No  
**Used Oil Burner:** No  
**Used Oil Market Burner:** No  
**Used Oil Spec Marketer:** No

**Hazardous Waste Handler Details**

**Sequence No:** 1  
**Receive Date:** 19960306  
**Handler Name:** WALLERS VRC INC  
**Source Type:** Notification  
**Federal Waste Generator Code:** N  
**Generator Code Description:** Not a Generator, Verified

**Waste Code Details**

**Hazardous Waste Code:** D001  
**Waste Code Description:** IGNITABLE WASTE

**Hazardous Waste Code:** F001  
**Waste Code Description:** THE FOLLOWING SPENT HALOGENATED SOLVENTS USED IN DEGREASING: TETRACHLOROETHYLENE, TRICHLOROETHYLENE, METHYLENE CHLORIDE, 1,1,1-TRICHLOROETHANE, CARBON TETRACHLORIDE AND CHLORINATED FLUOROCARBONS; ALL SPENT SOLVENT MIXTURES/BLENDS USED IN DEGREASING CONTAINING, BEFORE USE, A TOTAL OF TEN PERCENT OR MORE (BY VOLUME) OF ONE OR MORE OF THE ABOVE HALOGENATED SOLVENTS OR THOSE SOLVENTS LISTED IN F002, F004, AND F005; AND STILL BOTTOMS FROM THE RECOVERY OF THESE SPENT SOLVENTS AND SPENT SOLVENT MIXTURES.

**Hazardous Waste Code:** F004  
**Waste Code Description:** THE FOLLOWING SPENT NONHALOGENATED SOLVENTS: CRESOLS, CRESYLIC ACID, AND NITROBENZENE; AND THE STILL BOTTOMS FROM THE RECOVERY OF THESE SOLVENTS; ALL SPENT SOLVENT MIXTURES/BLENDS CONTAINING, BEFORE USE, A TOTAL OF TEN PERCENT OR MORE (BY VOLUME) OF ONE OR MORE OF THE ABOVE NONHALOGENATED SOLVENTS OR THOSE SOLVENTS LISTED IN F001, F002, AND F005; AND STILL BOTTOMS FROM THE RECOVERY OF THESE SPENT SOLVENTS AND SPENT SOLVENT MIXTURES.

**Owner/Operator Details**

Map Key	Number of Records	Direction	Distance (mi/ft)	Elev/Diff (ft)	Site	DB
---------	-------------------	-----------	------------------	----------------	------	----

<b>Owner/Operator Ind:</b>	Current Owner	<b>Street No:</b>	
<b>Type:</b>	Private	<b>Street 1:</b>	DATA NOT REQUESTED
<b>Name:</b>	DONALD WALLER	<b>Street 2:</b>	
<b>Date Became Current:</b>		<b>City:</b>	DATA NOT REQUESTED
<b>Date Ended Current:</b>		<b>State:</b>	CO
<b>Phone:</b>	999-999-9999	<b>Country:</b>	
<b>Source Type:</b>	Notification	<b>Zip Code:</b>	99999

<a href="#">131</a>	2 of 3	NE	0.16 / 838.61	5,370.21 / 23	Wallers Vehicle Repair Center Inc 1683 W Sheri Ln Littleton 80120 CO	UST
---------------------	--------	----	---------------	---------------	--	-----

<b>Facility ID:</b>	10683	<b>Fac Name (COSTIS):</b>	Wallers Vehicle Repair Center Inc
<b>FacilityName(OPS):</b>	Wallers Vehicle Repair Center Inc	<b>Address (COSTIS):</b>	1683 W Sheri Ln Littleton 80120
<b>FacilityType(OPS):</b>	Non-Retail	<b>County (COSTIS):</b>	Arapahoe
<b>Fac Category (OPS):</b>	Commercial/Industrial	<b>Latitude (CDLE):</b>	39.623145
<b>Address (OPS):</b>	1683 W Sheri Ln	<b>Longitude (CDLE):</b>	-105.00754
<b>City (OPS):</b>	Littleton	<b>Fac Type (CDLE):</b>	Non-Retail
<b>Zip Code (OPS):</b>	80120	<b>FacCategory(CDLE):</b>	Commercial/Industrial
<b>County (OPS):</b>	Arapahoe	<b>State (OPS):</b>	CO
<b>LatLong (OPS):</b>	39.623145, -105.00754	<b>City (CDLE):</b>	Littleton
<b>FacName (CDLE):</b>	Wallers Vehicle Repair Center Inc	<b>Zip (CDLE):</b>	80120
<b>Address (CDLE):</b>	1683 W Sheri Ln	<b>County (CDLE):</b>	Arapahoe
<b>State (CDLE):</b>			
<b>Data Source(s):</b>	Colorado Storage Tank Information System (COSTIS) (As of October, 2021); Colorado Department of Labor and Employment (CDLE); Oil & Public Safety(OPS) Regulated Storage Tanks		

**Facility Information (CDLE)**

<b>Count of Tank Tag:</b>	0	<b>Acctn Holdr Name:</b>	Wallers Vehicle Repair Center
<b>No. Dispensers:</b>	0	<b>Type:</b>	Non-Retail
<b>Owner ID:</b>	OWNR-5702		

**Owner Information (CDLE)**

<b>Contact Name:</b>	Wallers Vehicle Repair Center	<b>Middle Init:</b>	
<b>First Name:</b>			
<b>Company Name:</b>	Wallers Vehicle Repair Center		
<b>Last Name:</b>	Wallers Vehicle Repair Center		
<b>Address:</b>	1683 W Sheri Ln, Littleton, CO 80120		
<b>Comment:</b>			

**UST Tanks (COSTIS) (As of October 2021)**

<b>Tank ID:</b>	29124	<b>Owner ID:</b>	5702
<b>Tank Tag:</b>	'10683-1	<b>Tank Owner:</b>	
<b>Tank Type Desc:</b>	UST	<b>County:</b>	Arapahoe
<b>Tank Count:</b>	46668	<b>Product Name:</b>	Used Oil (Waste Oil)
<b>Capacity:</b>	560		
<b>Facility Owner:</b>	Wallers Vehicle Repair Center		
<b>Facility Name Address:</b>	Wallers Vehicle Repair Center Inc 1683 W Sheri Ln Littleton 80120		

**UST Tanks 1 (CDLE)**

<b>Tank Tag:</b>	10683-1	<b>Overfill Preven:</b>	
<b>Tank Type:</b>	UST	<b>Product Type/Name:</b>	Used Oil (Waste Oil)
<b>Tank Status:</b>	Permanently Closed	<b>Piping Wall Type:</b>	None
<b>Capacity:</b>	560	<b>Tank Wall Type:</b>	
<b>Install Date:</b>	2/19/1973	<b>Piping System:</b>	
<b>Date Closed:</b>	9/14/1990	<b>Piping Type:</b>	UG: Underground
<b>Tank Material:</b>	Unknown		
<b>Piping Material:</b>	Galvanized Steel		

Map Key	Number of Records	Direction	Distance (mi/ft)	Elev/Diff (ft)	Site	DB
---------	-------------------	-----------	------------------	----------------	------	----

**UST Tanks 2 (CDLE)**

<b>Closure Meth ID:</b>		<b>No Fee:</b>	Yes
<b>Unregulated:</b>	FALSE	<b>Anch Method Desc:</b>	
<b>Last Used Date:</b>	9/14/1990	<b>Pipe Reld Meth1 ID:</b>	
<b>Del Prohib Date:</b>		<b>Pipe Reldet Date:</b>	
<b>Spill Protected:</b>		<b>Backfill Mat Desc:</b>	
<b>Spl Container Size:</b>		<b>Bfill DrtCvr Amt:</b>	
<b>Spl Protection Dt:</b>		<b>Manifold:</b>	No
<b>Spl Container Mfg:</b>		<b>Registration Date:</b>	
<b>Spl Container Mdel:</b>		<b>Compartment:</b>	FALSE
<b>Tank Reld Meth1 ID:</b>		<b>Cpmet:</b>	No
<b>Tank Lining Date:</b>		<b>Invault:</b>	FALSE
<b>CP Test Date:</b>			

**Oil & Public Safety Regulated Storage Tanks (COSTIS)**

<b>Tank Tag:</b>	10683-1	<b>Leak Detector Type:</b>	
<b>Tank Status:</b>	Permanently Closed	<b>Capacity Gallons :</b>	560
<b>Tank Type:</b>	UST	<b>Product:</b>	Used Oil (Waste Oil)
<b>Tank Name:</b>	TNK-035943	<b>Piping Type:</b>	UG: Underground
<b>Installation Date:</b>	2/19/1973	<b>Piping System:</b>	
<b>Closure Date:</b>	9/14/1990	<b>Piping Material:</b>	Galvanized Steel
<b>Tank Material:</b>	Unknown	<b>Piping Wall Type:</b>	None
<b>Tank Wall Type:</b>		<b>Address:</b>	1683 W Sheri Ln
<b>Facility Name:</b>	Wallers Vehicle Repair Center Inc	<b>City:</b>	Littleton
<b>Facility Type:</b>	Non-Retail	<b>County:</b>	Arapahoe
<b>Facility Category:</b>	Commercial/Industrial	<b>ZIP Code:</b>	80120
<b>Overfill Preven:</b>			
<b>Tank Corsn Protection Meth:</b>			
<b>Tank Rel Detn Mthd Primary:</b>			
<b>Tank Rel Detn Mthd Secondary:</b>			
<b>Piping Corsn Protection (PCP):</b>			
<b>PCP at Tank:</b>			
<b>PCP at Dispenser:</b>			
<b>Piping Rel Detn Mthd Primary:</b>			
<b>Piping Rel Detn Mthd Secondary:</b>			

**UST Owner (COSTIS) (As of October 2021)**

<b>Owner ID:</b>	5702	<b>Address1:</b>	1683 W Sheri Ln
<b>First Name:</b>		<b>City:</b>	Littleton
<b>Middle Init:</b>		<b>State:</b>	CO
<b>Last Name:</b>	Wallers Vehicle Repair Center	<b>County:</b>	Arapahoe
<b>Full Name:</b>	Wallers Vehicle Repair Center;	<b>Zip Code:</b>	80120

**Oil & Public Safety Regulated Storage Tank Details**

**No of Tanks:** 0

**Facility Contact Details (CDLE)**

<b>Contact ID:</b>	0033h00000mtdsz	<b>Role:</b>	Facility Owner
<b>Costis ID:</b>	FACOWN-10683-5850-Feb 21 1986 12:00AM	<b>Fac Contact Name:</b>	FCON-037327
<b>Active:</b>	TRUE	<b>Contact Last Name:</b>	Wallers Vehicle Repair Center

<a href="#">131</a>	3 of 3	NE	0.16 / 838.61	5,370.21 / 23	Wallers Vehicle Repair Center Inc 1683 W Sheri Ln Littleton 80120 CO	LST
---------------------	--------	----	---------------	---------------	--	-----

Map Key	Number of Records	Direction	Distance (mi/ft)	Elev/Diff (ft)	Site	DB
---------	-------------------	-----------	------------------	----------------	------	----

<b>Facility ID:</b>	10683				<b>Fac Name(CDLE):</b>	Wallers Vehicle Repair Center Inc
<b>Event ID:</b>					<b>Address(CDLE):</b>	1683 W Sheri Ln
<b>Facility Name(OPS):</b>	Wallers Vehicle Repair Center Inc				<b>Fac Type(CDLE):</b>	Non-Retail
<b>Facility Type(OPS):</b>	Non-Retail				<b>Fac Category(CDLE):</b>	Commercial/Industrial
<b>Fac Category(OPS):</b>	Commercial/Industrial				<b>City(CDLE):</b>	Littleton
<b>Address(OPS):</b>	1683 W Sheri Ln				<b>Zip(CDLE):</b>	80120
<b>City(OPS):</b>	Littleton				<b>County(CDLE):</b>	Arapahoe
<b>Zip Code(OPS):</b>	80120				<b>State(CDLE):</b>	
<b>County(OPS):</b>	Arapahoe				<b>Latitude(CDLE):</b>	39.623145
<b>State(OPS):</b>	CO				<b>Longitude(CDLE):</b>	-105.00754
<b>Lat Long(OPS):</b>	39.623145, -105.00754					
<b>Fac Name(COSTIS):</b>	Wallers Vehicle Repair Center Inc					
<b>Address (COSTIS):</b>	1683 W Sheri Ln Littleton 80120					
<b>County (COSTIS):</b>	Arapahoe					
<b>Original Source:</b>	Colorado Storage Tank Information System (COSTIS) (As of October, 2021); Colorado Department of Labor and Employment (CDLE); Oil & Public Safety(OPS) Regulated Storage Tanks; OPS Petroleum Release Events in Colorado - Petroleum Release Events					

<b>Owner ID:</b>	5702
<b>Owner Name:</b>	Wallers Vehicle Repair Center;

**Events (CDLE)**

<b>Event ID:</b>	294	<b>Proj. Closure Date:</b>	
<b>Alt Event ID:</b>	701-1	<b>Category:</b>	
<b>Status:</b>	Closed	<b>Sardonyx ID:</b>	
<b>UST Tank Count:</b>	1	<b>MTBE Classifica:</b>	
<b>AST Tank Count:</b>	0	<b>Sum of Reimbur Amt:</b>	
<b>Source of Release:</b>		<b>Reviewer Full Name:</b>	Dennis Hotovec
<b>Cause of Release:</b>		<b>Logged On:</b>	9/28/1990
<b>Confirm Rel Dt:</b>	9/28/1990	<b>Logged By:</b>	
<b>Site Name:</b>	Wallers Vehicle Repair Center Inc		
<b>Loc Addr:</b>			
<b>Loc Addr2:</b>			
<b>Loc Addr3:</b>			
<b>Aka Name:</b>			
<b>Aka Loc Addr:</b>			

**Facility (CDLE)**

<b>Owner Costis ID:</b>	OWNR-5702	<b>Type:</b>	Non-Retail
<b>No of Active Tanks:</b>	0	<b>Facility Owner:</b>	Wallers Vehicle Repair Center
<b>No of Metred Prod:</b>	0		

**Events (COSTIS) (As of October 2021)**

<b>Event ID:</b>	294	<b>Log Date:</b>	9/28/1990
<b>Process Status Name:</b>	Closed		
<b>Site Name:</b>	Wallers Vehicle Repair Center Inc		
<b>Facility Name:</b>			
<b>Address:</b>	1683 W Sheri Ln Littleton CO 80120		
<b>Loc Address:</b>	1683 W Sheri Ln Littleton 80120		
<b>Loc City:</b>	Littleton		
<b>Loc County:</b>	Arapahoe		

**OPS Regulated Storage Tanks**

<b>No of Tanks:</b>	0
---------------------	---

**OPS Petroleum Release Events in Colorado - Petroleum Release Events**

<b>Event ID:</b>	294	<b>Phone:</b>	(303) 318-4357
<b>Release No:</b>	REL-012616	<b>City:</b>	Littleton



Map Key	Number of Records	Direction	Distance (mi/ft)	Elev/Diff (ft)	Site	DB
<b>Status:</b>		Closed		<b>Zip:</b>	80120	
<b>Release Date:</b>		9/28/1990		<b>State:</b>	CO	
<b>Closure Date:</b>		4/24/1997		<b>County:</b>	Arapahoe	
<b>NFA Type:</b>		Pre-RBCA		<b>Latitude:</b>	39.623145	
<b>Release Cause:</b>				<b>Longitude:</b>	-105.00754	
<b>Reimbursement Total:</b>				<b>Latitude Longitude:</b>	39.623145, -105.00754	
<b>Contact:</b>		Dennis Hotovec				
<b>Release Source:</b>						
<b>Site Name:</b>		Wallers Vehicle Repair Center Inc				
<b>Address:</b>		1683 W Sheri Ln				
<b>Email:</b>		cdle_ops_public_record_center@state.co.us				
<b>Link :</b>		https://socgov18.force.com/s/release/a183h000003KYXS				

[132](#) 1 of 6 **NNE** **0.17 / 880.72** **5,319.99 / -27** **HUGH M WOODS #141**  
**4995 S SANTA FE DR**  
**LITTLETON CO 80120** **RCRA VSQG**

**EPA Handler ID:** COD983799693  
**Gen Status Universe:** VSG  
**Contact Name:** DAVE MCKEE  
**Contact Address:** PO BOX 419466 , , KANSAS CITY , CO, 64141-0466 , US  
**Contact Phone No and Ext:** 816-234-6000  
**Contact Email:**  
**Contact Country:** US  
**County Name:** ARAPAHOE  
**EPA Region:** 08  
**Land Type:** Private  
**Receive Date:** 19930219  
**Location Latitude:** 39.610948  
**Location Longitude:** -105.021288

**Violation/Evaluation Summary**

**Note:** NO RECORDS: As of Apr 2023, there are no Compliance Monitoring and Enforcement (violation) records associated with this facility (EPA ID).

**Handler Summary**

**Importer Activity:** No  
**Mixed Waste Generator:** No  
**Transporter Activity:** No  
**Transfer Facility:** No  
**Onsite Burner Exemption:** No  
**Furnace Exemption:** No  
**Underground Injection Activity:** No  
**Commercial TSD:** No  
**Used Oil Transporter:** No  
**Used Oil Transfer Facility:** No  
**Used Oil Processor:** No  
**Used Oil Refiner:** No  
**Used Oil Burner:** No  
**Used Oil Market Burner:** No  
**Used Oil Spec Marketer:** No

**Hazardous Waste Handler Details**

**Sequence No:** 1  
**Receive Date:** 19930219  
**Handler Name:** HUGH M WOODS #141  
**Federal Waste Generator Code:** 3  
**Generator Code Description:** Very Small Quantity Generator  
**Source Type:** Notification

Map Key	Number of Records	Direction	Distance (mi/ft)	Elev/Diff (ft)	Site	DB
---------	-------------------	-----------	------------------	----------------	------	----

**Waste Code Details**

**Hazardous Waste Code:** D000  
**Waste Code Description:** DESCRIPTION

**Hazardous Waste Code:** D003  
**Waste Code Description:** REACTIVE WASTE

**Hazardous Waste Code:** D002  
**Waste Code Description:** CORROSIVE WASTE

**Hazardous Waste Code:** D001  
**Waste Code Description:** IGNITABLE WASTE

**Owner/Operator Details**

<b>Owner/Operator Ind:</b>	Current Owner	<b>Street No:</b>	
<b>Type:</b>	Private	<b>Street 1:</b>	P.O. BOX 419466
<b>Name:</b>	PAYLESS CASHWAYS INC	<b>Street 2:</b>	
<b>Date Became Current:</b>		<b>City:</b>	KANSAS CITY
<b>Date Ended Current:</b>		<b>State:</b>	MO
<b>Phone:</b>	816-234-6000	<b>Country:</b>	
<b>Source Type:</b>	Notification	<b>Zip Code:</b>	64141-0466

<a href="#">132</a>	2 of 6	<b>NNE</b>	<b>0.17 / 880.72</b>	<b>5,319.99 / -27</b>	<b>Santa Fe Drive Business Center 4949 S Vallejo St Littleton 80120 CO</b>	<b>UST</b>
---------------------	--------	------------	----------------------	-----------------------	--	------------

<b>Facility ID:</b>	18336	<b>Fac Name (COSTIS):</b>	Santa Fe Drive Business Center
<b>FacilityName(OPS):</b>	Santa Fe Drive Business Center	<b>Address (COSTIS):</b>	4949 S Vallejo St Littleton 80120
<b>FacilityType(OPS):</b>	Non-Retail	<b>County (COSTIS):</b>	Arapahoe
<b>Fac Category (OPS):</b>	Commercial/Industrial	<b>Latitude (CDLE):</b>	39.626459
<b>Address (OPS):</b>	4949 S Vallejo St	<b>Longitude (CDLE):</b>	-105.01228
<b>City (OPS):</b>	Littleton	<b>Fac Type (CDLE):</b>	Non-Retail
<b>Zip Code (OPS):</b>	80120	<b>FacCategory(CDLE):</b>	Commercial/Industrial
<b>County (OPS):</b>	Arapahoe	<b>State (OPS):</b>	CO
<b>LatLong (OPS):</b>	39.626459, -105.01228	<b>City (CDLE):</b>	Littleton
<b>FacName (CDLE):</b>	Santa Fe Drive Business Center	<b>Zip (CDLE):</b>	80120
<b>Address (CDLE):</b>	4949 S Vallejo St	<b>County (CDLE):</b>	Arapahoe
<b>State (CDLE):</b>			
<b>Data Source(s):</b>	Colorado Storage Tank Information System (COSTIS) (As of October, 2021); Colorado Department of Labor and Employment (CDLE); Oil & Public Safety(OPS) Regulated Storage Tanks		

**Facility Information (CDLE)**

<b>Count of Tank Tag:</b>	0	<b>Acct Holdr Name:</b>	Santa Fe Drive Business Center
<b>No. Dispensers:</b>	0	<b>Type:</b>	Non-Retail
<b>Owner ID:</b>	OWNR-20984		

**Owner Information (CDLE)**

<b>Contact Name:</b>	Santa Fe Drive Business Center	<b>Middle Init:</b>	
<b>First Name:</b>			
<b>Company Name:</b>	Santa Fe Drive Business Center		
<b>Last Name:</b>	Santa Fe Drive Business Center		
<b>Address:</b>	4949 S Vallejo St, Littleton, CO 80120		
<b>Comment:</b>			

**UST Tanks (COSTIS) (As of October 2021)**

<b>Tank ID:</b>	40680	<b>Owner ID:</b>	20984
<b>Tank Tag:</b>	'18336-1	<b>Tank Owner:</b>	
<b>Tank Type Desc:</b>	UST	<b>County:</b>	Arapahoe

Map Key	Number of Records	Direction	Distance (mi/ft)	Elev/Diff (ft)	Site	DB
---------	-------------------	-----------	------------------	----------------	------	----

<b>Tank Count:</b>	46668				<b>Product Name:</b>	Unknown
<b>Capacity:</b>	2000					
<b>Facility Owner:</b>	Santa Fe Drive Business Center					
<b>Facility Name Address:</b>	Santa Fe Drive Business Center 4949 S Vallejo St Littleton 80120					

**UST Tanks 1 (CDLE)**

<b>Tank Tag:</b>	18336-1				<b>Overfill Preven:</b>	
<b>Tank Type:</b>	UST				<b>Product Type/Name:</b>	Unknown
<b>Tank Status:</b>	Permanently Closed				<b>Piping Wall Type:</b>	
<b>Capacity:</b>	2000				<b>Tank Wall Type:</b>	
<b>Install Date:</b>					<b>Piping System:</b>	
<b>Date Closed:</b>	7/13/2007				<b>Piping Type:</b>	
<b>Tank Material:</b>						
<b>Piping Material:</b>						

**UST Tanks 2 (CDLE)**

<b>Closure Meth ID:</b>	Removed				<b>No Fee:</b>	No
<b>Unregulated:</b>	FALSE				<b>Anch Method Desc:</b>	
<b>Last Used Date:</b>					<b>Pipe Reld Meth1 ID:</b>	
<b>Del Prohib Date:</b>					<b>Pipe Reldet Date:</b>	
<b>Spill Protected:</b>					<b>Backfill Mat Desc:</b>	
<b>Spl Container Size:</b>	0				<b>Bfill DrtCvr Amt:</b>	0
<b>Spl Protection Dt:</b>					<b>Manifold:</b>	No
<b>Spl Container Mfg:</b>					<b>Registration Date:</b>	
<b>Spl Container Mdel:</b>					<b>Compartment:</b>	FALSE
<b>Tank Reld Meth1 ID:</b>					<b>Cpmet:</b>	No
<b>Tank Lining Date:</b>					<b>Invault:</b>	FALSE
<b>CP Test Date:</b>						

**Oil & Public Safety Regulated Storage Tanks (COSTIS)**

<b>Tank Tag:</b>	18336-1				<b>Leak Detector Type:</b>	
<b>Tank Status:</b>	Permanently Closed				<b>Capacity Gallons :</b>	2000
<b>Tank Type:</b>	UST				<b>Product:</b>	Unknown
<b>Tank Name:</b>	TNK-040736				<b>Piping Type:</b>	
<b>Installation Date:</b>					<b>Piping System:</b>	
<b>Closure Date:</b>	7/13/2007				<b>Piping Material:</b>	
<b>Tank Material:</b>					<b>Piping Wall Type:</b>	
<b>Tank Wall Type:</b>					<b>Address:</b>	4949 S Vallejo St
<b>Facility Name:</b>	Santa Fe Drive Business Center				<b>City:</b>	Littleton
<b>Facility Type:</b>	Non-Retail				<b>County:</b>	Arapahoe
<b>Facility Category:</b>	Commercial/Industrial				<b>ZIP Code:</b>	80120
<b>Overfill Preven:</b>						
<b>Tank Corsn Protection Meth:</b>						
<b>Tank Rel Detn Mthd Primary:</b>						
<b>Tank Rel Detn Mthd Secondary:</b>						
<b>Piping Corsn Protection (PCP):</b>						
<b>PCP at Tank:</b>						
<b>PCP at Dispenser:</b>						
<b>Piping Rel Detn Mthd Primary:</b>						
<b>Piping Rel Detn Mthd Secondary:</b>						

**UST Owner (COSTIS) (As of October 2021)**

<b>Owner ID:</b>	20984				<b>Address1:</b>	4949 S Vallejo St
<b>First Name:</b>					<b>City:</b>	Littleton
<b>Middle Init:</b>					<b>State:</b>	CO
<b>Last Name:</b>	Santa Fe Drive Business Center				<b>County:</b>	Arapahoe
<b>Full Name:</b>					<b>Zip Code:</b>	80120

Map Key	Number of Records	Direction	Distance (mi/ft)	Elev/Diff (ft)	Site	DB
---------	-------------------	-----------	------------------	----------------	------	----

**Oil & Public Safety Regulated Storage Tank Details**

No of Tanks: 0

**Facility Contact Details (CDLE)**

<b>Contact ID:</b>	0033h0000mtYkv	<b>Role:</b>	Facility Owner
<b>Costis ID:</b>	FACOWN-18336-42373-Jul 16 2007 10:23AM	<b>Fac Contact Name:</b>	FCON-057702
<b>Active:</b>	TRUE	<b>Contact Last Name:</b>	Santa Fe Drive Business Center

<b>132</b>	<b>3 of 6</b>	<b>NNE</b>	<b>0.17 / 880.72</b>	<b>5,319.99 / -27</b>	<b>Red Bird Farms 4949 S Vallejo Rd Littleton 80123 CO</b>	<b>UST</b>
------------	---------------	------------	----------------------	-----------------------	--	------------

<b>Facility ID:</b>	2940	<b>Fac Name (COSTIS):</b>	Red Bird Farms
<b>FacilityName(OPS):</b>	Red Bird Farms	<b>Address (COSTIS):</b>	4949 S Vallejo Rd Littleton 80123
<b>FacilityType(OPS):</b>	Non-Retail	<b>County (COSTIS):</b>	Jefferson
<b>Fac Category (OPS):</b>	Commercial/Industrial	<b>Latitude (CDLE):</b>	39.626459
<b>Address (OPS):</b>	4949 S Vallejo Rd	<b>Longitude (CDLE):</b>	-105.01228
<b>City (OPS):</b>	Littleton	<b>Fac Type (CDLE):</b>	Non-Retail
<b>Zip Code (OPS):</b>	80123	<b>FacCategory(CDLE):</b>	Commercial/Industrial
<b>County (OPS):</b>	Jefferson	<b>State (OPS):</b>	CO
<b>LatLong (OPS):</b>	39.626459, -105.01228	<b>City (CDLE):</b>	Littleton
<b>FacName (CDLE):</b>	Red Bird Farms	<b>Zip (CDLE):</b>	80123
<b>Address (CDLE):</b>	4949 S Vallejo Rd	<b>County (CDLE):</b>	Jefferson
<b>State (CDLE):</b>			
<b>Data Source(s):</b>	Colorado Storage Tank Information System (COSTIS) (As of October, 2021); Colorado Department of Labor and Employment (CDLE); Oil & Public Safety(OPS) Regulated Storage Tanks		

**Facility Information (CDLE)**

<b>Count of Tank Tag:</b>	0	<b>Acct Holdr Name:</b>	Georges Processing Inc
<b>No. Dispensers:</b>	0	<b>Type:</b>	Non-Retail
<b>Owner ID:</b>	OWNR-399		

**Owner Information (CDLE)**

<b>Contact Name:</b>	Georges Processing Inc	<b>Middle Init:</b>	
<b>First Name:</b>			
<b>Company Name:</b>	Georges Processing Inc		
<b>Last Name:</b>	Georges Processing Inc		
<b>Address:</b>	402 W Robinson Drawer G, Springdale, AR 72764		
<b>Comment:</b>			

**UST Tanks (COSTIS) (As of October 2021)**

<b>Tank ID:</b>	8079	<b>Owner ID:</b>	399
<b>Tank Tag:</b>	'2940-1	<b>Tank Owner:</b>	
<b>Tank Type Desc:</b>	UST	<b>County:</b>	Jefferson
<b>Tank Count:</b>	46668	<b>Product Name:</b>	Diesel
<b>Capacity:</b>	3000		
<b>Facility Owner:</b>	Georges Processing Inc		
<b>Facility Name Address:</b>	Red Bird Farms 4949 S Vallejo Rd Littleton 80123		

**UST Tanks 1 (CDLE)**

<b>Tank Tag:</b>	2940-1	<b>Overfill Preven:</b>	
<b>Tank Type:</b>	UST	<b>Product Type/Name:</b>	Diesel
<b>Tank Status:</b>	Permanently Closed	<b>Piping Wall Type:</b>	None
<b>Capacity:</b>	3000	<b>Tank Wall Type:</b>	
<b>Install Date:</b>		<b>Piping System:</b>	
<b>Date Closed:</b>	11/19/1990	<b>Piping Type:</b>	Other

Map Key	Number of Records	Direction	Distance (mi/ft)	Elev/Diff (ft)	Site	DB
---------	-------------------	-----------	------------------	----------------	------	----

Tank Material: Asphalt Coated or Bare Steel  
Piping Material: Bare Steel

**UST Tanks 2 (CDLE)**

Closure Meth ID:		No Fee:	Yes
Unregulated:	FALSE	Anch Method Desc:	
Last Used Date:	11/19/1990	Pipe Reld Meth1 ID:	
Del Prohib Date:		Pipe Reldet Date:	
Spill Protected:		Backfill Mat Desc:	
Spl Container Size:		Bfill DrtCvr Amt:	
Spl Protection Dt:		Manifold:	No
Spl Container Mfg:		Registration Date:	
Spl Container Mdel:		Compartment:	FALSE
Tank Reld Meth1 ID:		Cpmet:	No
Tank Lining Date:		Invault:	FALSE
CP Test Date:			

**Oil & Public Safety Regulated Storage Tanks (COSTIS)**

Tank Tag:	2940-1	Leak Detector Type:	
Tank Status:	Permanently Closed	Capacity Gallons :	3000
Tank Type:	UST	Product:	Diesel
Tank Name:	TNK-000219	Piping Type:	Other
Installation Date:		Piping System:	
Closure Date:	11/19/1990	Piping Material:	Bare Steel
Tank Material:	Asphalt Coated or Bare Steel	Piping Wall Type:	None
Tank Wall Type:		Address:	4949 S Vallejo Rd
Facility Name:	Red Bird Farms	City:	Littleton
Facility Type:	Non-Retail	County:	Jefferson
Facility Category:	Commercial/Industrial	ZIP Code:	80123
Overfill Preven:			
Tank Corsn Protection Meth:			
Tank Rel Detn Mthd Primary:			
Tank Rel Detn Mthd Secondary:			
Piping Corsn Protection (PCP):			
PCP at Tank:			
PCP at Dispenser:			
Piping Rel Detn Mthd Primary:			
Piping Rel Detn Mthd Secondary:			

**UST Owner (COSTIS) (As of October 2021)**

Owner ID:	399	Address1:	402 W Robinson Drawer G
First Name:		City:	Springdale
Middle Init:		State:	AR
Last Name:	Georges Processing Inc	County:	Washington
Full Name:	Georges Processing Inc;	Zip Code:	72764

**Oil & Public Safety Regulated Storage Tank Details**

No of Tanks: 0

**Facility Contact Details (CDLE)**

Contact ID:	0033h00000mtbov	Role:	Facility Owner
Costis ID:	FACOWN-2940-680-Aug 14 2000 12:00AM	Fac Contact Name:	FCON-027671
Active:	TRUE	Contact Last Name:	Georges Processing Inc

<a href="#">132</a>	4 of 6	NNE	0.17 / 880.72	5,319.99 / -27	Santa Fe Drive Business Center 4949 S Vallejo St Littleton 80120	LST
---------------------	--------	-----	---------------	----------------	---	-----

Map Key	Number of Records	Direction	Distance (mi/ft)	Elev/Diff (ft)	Site	DB
---------	-------------------	-----------	------------------	----------------	------	----

CO

**Facility ID:** 18336  
**Event ID:**  
**Facility Name(OPS):** Santa Fe Drive Business Center  
**Facility Type(OPS):** Non-Retail  
**Fac Category(OPS):** Commercial/Industrial  
**Address(OPS):** 4949 S Vallejo St  
**City(OPS):** Littleton  
**Zip Code(OPS):** 80120  
**County(OPS):** Arapahoe  
**State(OPS):** CO  
**Lat Long(OPS):** 39.626459, -105.01228  
**Fac Name(COSTIS):** Santa Fe Drive Business Center  
**Address (COSTIS):** 4949 S Vallejo St<br>Littleton 80120  
**County (COSTIS):** Arapahoe  
**Original Source:** Colorado Storage Tank Information System (COSTIS) (As of October, 2021); Colorado Department of Labor and Employment (CDLE); Oil & Public Safety(OPS) Regulated Storage Tanks; OPS Petroleum Release Events in Colorado - Petroleum Release Events

**Owner ID:** 20984  
**Owner Name:**

**Events (CDLE)**

**Event ID:** 10404  
**Alt Event ID:**  
**Status:** Closed  
**UST Tank Count:** 1  
**AST Tank Count:** 0  
**Source of Release:**  
**Cause of Release:**  
**Confirm Rel Dt:** 7/16/2007  
**Site Name:** Santa Fe Drive Business Center  
**Loc Addr:**  
**Loc Addr2:**  
**Loc Addr3:**  
**Aka Name:**  
**Aka Loc Addr:**

**Proj. Closure Date:**  
**Category:**  
**Sardonyx ID:**  
**MTBE Classifica:**  
**Sum of Reimbur Amt:**  
**Reviewer Full Name:** Tim Kelley  
**Logged On:** 7/17/2007  
**Logged By:**

**Facility (CDLE)**

**Owner Costis ID:** OWNR-20984  
**No of Active Tanks:** 0  
**No of Metred Prod:** 0

**Type:** Non-Retail  
**Facility Owner:** Santa Fe Drive Business Center

**Events (COSTIS) (As of October 2021)**

**Event ID:** 10404  
**Process Status Name:** Closed  
**Site Name:** Santa Fe Drive Business Center  
**Facility Name:**  
**Address:** 4949 S Vallejo St Littleton CO 80120  
**Loc Address:** 4949 S Vallejo St<br>Littleton 80120  
**Loc City:** Littleton  
**Loc County:** Arapahoe

**Log Date:** 7/17/2007 6:55:42 AM

**OPS Regulated Storage Tanks**

**No of Tanks:** 0

**OPS Petroleum Release Events in Colorado - Petroleum Release Events**

Map Key	Number of Records	Direction	Distance (mi/ft)	Elev/Diff (ft)	Site	DB
---------	-------------------	-----------	------------------	----------------	------	----

<b>Event ID:</b>	10404	<b>Phone:</b>	(303) 318-4357	
<b>Release No:</b>	REL-010328	<b>City:</b>	Littleton	
<b>Status:</b>	Closed	<b>Zip:</b>	80120	
<b>Release Date:</b>	7/16/2007	<b>State:</b>	CO	
<b>Closure Date:</b>	9/26/2007	<b>County:</b>	Arapahoe	
<b>NFA Type:</b>	Tier I	<b>Latitude:</b>	39.626459	
<b>Release Cause:</b>		<b>Longitude:</b>	-105.01228	
<b>Reimbursement Total:</b>		<b>Latitude Longitude:</b>	39.626459, -105.01228	
<b>Contact:</b>	Tim Kelley			
<b>Release Source:</b>				
<b>Site Name:</b>	Santa Fe Drive Business Center			
<b>Address:</b>	4949 S Vallejo St			
<b>Email:</b>	cdle_ops_public_record_center@state.co.us			
<b>Link :</b>	https://socgov18.force.com/s/release/a183h000003KXwY			

<a href="#">132</a>	5 of 6	<b>NNE</b>	<b>0.17 / 880.72</b>	<b>5,319.99 / -27</b>	<b>Red Bird Farms 4949 S Vallejo St Littleton 80120 CO</b>	<b>LST</b>
---------------------	--------	------------	----------------------	-----------------------	--	------------

<b>Facility ID:</b>	11959	<b>Fac Name(CDLE):</b>	Red Bird Farms	
<b>Event ID:</b>		<b>Address(CDLE):</b>	4949 S Vallejo St	
<b>Facility Name(OPS):</b>	Red Bird Farms	<b>Fac Type(CDLE):</b>	Non-Retail	
<b>Facility Type(OPS):</b>	Non-Retail	<b>Fac Category(CDLE):</b>	Other	
<b>Fac Category(OPS):</b>	Other	<b>City(CDLE):</b>	Littleton	
<b>Address(OPS):</b>	4949 S Vallejo St	<b>Zip(CDLE):</b>	80120	
<b>City(OPS):</b>	Littleton	<b>County(CDLE):</b>	Arapahoe	
<b>Zip Code(OPS):</b>	80120	<b>State(CDLE):</b>		
<b>County(OPS):</b>	Arapahoe	<b>Latitude(CDLE):</b>	39.626459	
<b>State(OPS):</b>	CO	<b>Longitude(CDLE):</b>	-105.01228	
<b>Lat Long(OPS):</b>	39.626459, -105.01228			
<b>Fac Name(COSTIS):</b>	Red Bird Farms			
<b>Address (COSTIS):</b>	4949 S Vallejo St Littleton 80120			
<b>County (COSTIS):</b>	Arapahoe			
<b>Original Source:</b>	Colorado Storage Tank Information System (COSTIS) (As of October, 2021); Colorado Department of Labor and Employment (CDLE); Oil & Public Safety(OPS) Regulated Storage Tanks; OPS Petroleum Release Events in Colorado - Petroleum Release Events			

<b>Owner ID:</b>	17576
<b>Owner Name:</b>	Georges Inc;

**Events (CDLE)**

<b>Event ID:</b>	468	<b>Proj. Closure Date:</b>	
<b>Alt Event ID:</b>	9000471-1	<b>Category:</b>	
<b>Status:</b>	Closed	<b>Sardonyx ID:</b>	
<b>UST Tank Count:</b>	0	<b>MTBE Classifica:</b>	
<b>AST Tank Count:</b>	0	<b>Sum of Reimbur Amt:</b>	
<b>Source of Release:</b>		<b>Reviewer Full Name:</b>	Robert Shoup
<b>Cause of Release:</b>		<b>Logged On:</b>	2/4/1991
<b>Confirm Rel Dt:</b>	2/4/1991	<b>Logged By:</b>	
<b>Site Name:</b>	Red Bird Farms		
<b>Loc Addr:</b>			
<b>Loc Addr2:</b>			
<b>Loc Addr3:</b>			
<b>Aka Name:</b>			
<b>Aka Loc Addr:</b>			

**Corrective Action Plan (CDLE)**

<b>Action Plan No:</b>	ACTP-024379
<b>Release No:</b>	REL-009786
<b>Status:</b>	Approved
<b>Action Plan No:</b>	ACTP-024378
<b>Release No:</b>	REL-009786
<b>Status:</b>	Approved

Map Key	Number of Records	Direction	Distance (mi/ft)	Elev/Diff (ft)	Site	DB
---------	-------------------	-----------	------------------	----------------	------	----

**Action Plan No:** ACTP-024380  
**Release No:** REL-009786  
**Status:** Approved

**Facility (CDLE)**

<b>Owner Costis ID:</b>	OWNR-17576	<b>Type:</b>	Non-Retail
<b>No of Active Tanks:</b>	0	<b>Facility Owner:</b>	Georges Inc
<b>No of Metred Prod:</b>	0		

**Events (COSTIS) (As of October 2021)**

<b>Event ID:</b>	468	<b>Log Date:</b>	2/4/1991
<b>Process Status Name:</b>	Closed		
<b>Site Name:</b>	Red Bird Farms		
<b>Facility Name:</b>	Red Bird Farms		
<b>Address:</b>	4949 S Vallejo St Littleton CO 80120		
<b>Loc Address:</b>	4949 S Vallejo St Littleton 80120		
<b>Loc City:</b>	Littleton		
<b>Loc County:</b>	Arapahoe		

**OPS Regulated Storage Tanks**

**No of Tanks:** 0

**OPS Petroleum Release Events in Colorado - Petroleum Release Events**

<b>Event ID:</b>	468	<b>Phone:</b>	(303) 318-4357
<b>Release No:</b>	REL-009786	<b>City:</b>	Littleton
<b>Status:</b>	Closed	<b>Zip:</b>	80120
<b>Release Date:</b>	2/4/1991	<b>State:</b>	CO
<b>Closure Date:</b>	8/1/1995	<b>County:</b>	Arapahoe
<b>NFA Type:</b>	Pre-RBCA	<b>Latitude:</b>	39.626459
<b>Release Cause:</b>		<b>Longitude:</b>	-105.01228
<b>Reimbursement Total:</b>		<b>Latitude Longitude:</b>	39.626459, -105.01228
<b>Contact:</b>	Robert Shoup		
<b>Release Source:</b>			
<b>Site Name:</b>	Red Bird Farms		
<b>Address:</b>	4949 S Vallejo St		
<b>Email:</b>	cdle_ops_public_record_center@state.co.us		
<b>Link :</b>	https://socgov18.force.com/s/release/a183h000003KXno		

<a href="#">132</a>	6 of 6	<b>NNE</b>	<b>0.17 / 880.72</b>	<b>5,319.99 / -27</b>	<b>Red Bird Farms 4949 S Vallejo St Littleton 80120 CO</b>	<b>TANKS</b>
---------------------	--------	------------	----------------------	-----------------------	--	--------------

<b>Facility ID:</b>	11959	<b>Facility Name (OPS):</b>	Red Bird Farms
<b>Facility Name (CDLE):</b>	Red Bird Farms	<b>Address (OPS):</b>	4949 S Vallejo St
<b>Address (CDLE):</b>	4949 S Vallejo St	<b>City (OPS):</b>	Littleton
<b>City (CDLE):</b>	Littleton	<b>Zip Code (OPS):</b>	80120
<b>Zip (CDLE):</b>	80120	<b>County (OPS):</b>	Arapahoe
<b>County (CDLE):</b>	Arapahoe	<b>State (OPS):</b>	CO
<b>State (CDLE):</b>		<b>Latitude (OPS):</b>	39.626459
<b>Latitude (CDLE):</b>	39.626459	<b>Longitude (OPS):</b>	-105.01228
<b>Longitude (CDLE):</b>	-105.01228	<b>Lat/Long (OPS):</b>	39.626459, -105.01228
<b>Fac Type (CDLE):</b>	Non-Retail	<b>Facility Type (OPS):</b>	Non-Retail
<b>Fac Category (CDLE):</b>	Other	<b>Fac Category (OPS):</b>	Other
<b>Facility Name (COSTIS):</b>	Red Bird Farms		
<b>Address (COSTIS):</b>	4949 S Vallejo St Littleton 80120		
<b>County (COSTIS):</b>	Arapahoe		
<b>Data Source(s):</b>	Colorado Storage Tank Information System (COSTIS) (As of October, 2021); Colorado Department of Labor and Employment (CDLE); Oil & Public Safety(OPS) Regulated Storage Tanks		



Map Key	Number of Records	Direction	Distance (mi/ft)	Elev/Diff (ft)	Site	DB
---------	-------------------	-----------	------------------	----------------	------	----

**Facility Information (CDLE)**

Owner ID: OWNR-17576  
 Type : Non-Retail  
 Account Holder Name: Georges Inc  
 Count of Tank Tag: 0  
 No. Dispensers: 0

**Owner Information (CDLE)**

Contact Name: Georges Inc  
 Company Name: Georges Inc  
 Last Name: Georges Inc  
 First Name:  
 Middle Init:  
 Address: PO Drawer G - Otto Jech, Springdale, AR 72764  
 Comment:

**Tank Owner (COSTIS) (As of October 2021)**

Owner ID: 17576  
 First Name:  
 Middle Init:  
 Last Name: Georges Inc  
 Full Name: Georges Inc;  
 Address1: PO Drawer G - Otto Jech  
 City: Springdale  
 State: AR  
 County: Washington  
 Zip Code: 72764

**Oil & Public Safety Regulated Storage Tank Details**

No of Tanks: 0

**Facility Contact Details (CDLE)**

Contact ID: 0033h00000mtbou  
 Costis ID: FACOWN-11959-8276-Sep 10 1998 12:00AM  
 Active: TRUE  
 Role: Facility Owner  
 Fac Contact Name: FCON-021650  
 Contact Last Name: Georges Inc

<a href="#">133</a>	1 of 5	NNE	0.17 / 884.03	5,326.27 / -21	Coastal Mart #1226 4970 S Santa Fe Dr Littleton 80120 CO	UST
---------------------	--------	-----	---------------	----------------	--	-----

Facility ID: 9509  
 FacilityName(OPS): Coastal Mart #1226  
 FacilityType(OPS): Retail  
 Fac Category (OPS): Retail Gas Station  
 Address (OPS): 4970 S Santa Fe Dr  
 City (OPS): Littleton  
 Zip Code (OPS): 80120  
 County (OPS): Arapahoe  
 LatLong (OPS): 39.627241, -105.011074  
 FacName (CDLE): Coastal Mart #1226  
 Address (CDLE): 4970 S Santa Fe Dr  
 State (CDLE):  
 Data Source(s): Colorado Storage Tank Information System (COSTIS) (As of October, 2021); Colorado Department of Labor and Employment (CDLE); Oil & Public Safety(OPS) Regulated Storage Tanks  
 Fac Name (COSTIS): Coastal Mart #1226  
 Address (COSTIS): 4970 S Santa Fe Dr<br>Littleton 80120  
 County (COSTIS): Arapahoe  
 Latitude (CDLE): 39.627241  
 Longitude (CDLE): -105.011074  
 Fac Type (CDLE): Retail  
 FacCategory(CDLE): Retail Gas Station  
 State (OPS): CO  
 City (CDLE): Littleton  
 Zip (CDLE): 80120  
 County (CDLE): Arapahoe

**Facility Information (CDLE)**

Count of Tank Tag: 0  
 No. Dispensers: 0  
 Owner ID: OWNR-1235  
 Accnt Holdr Name: Coastal Mart Inc  
 Type: Retail

Map Key	Number of Records	Direction	Distance (mi/ft)	Elev/Diff (ft)	Site	DB
---------	-------------------	-----------	------------------	----------------	------	----

**Owner Information (CDLE)**

**Contact Name:** Coastal Mart Inc **Middle Init:**  
**First Name:**  
**Company Name:** Coastal Mart Inc  
**Last Name:** Coastal Mart Inc  
**Address:** 9 Greenway Plaza Ste 2086, Houston, TX 77046  
**Comment:**

**UST Tanks (COSTIS) (As of October 2021)**

<b>Tank ID:</b>	25257	<b>Owner ID:</b>	1235
<b>Tank Tag:</b>	'9509-1	<b>Tank Owner:</b>	
<b>Tank Type Desc:</b>	UST	<b>County:</b>	Arapahoe
<b>Tank Count:</b>	46668	<b>Product Name:</b>	Gasoline
<b>Capacity:</b>	10000		
<b>Facility Owner:</b>	Coastal Mart Inc		
<b>Facility Name Address:</b>	Coastal Mart #1226 4970 S Santa Fe Dr Littleton 80120		

<b>Tank ID:</b>	25258	<b>Owner ID:</b>	1235
<b>Tank Tag:</b>	'9509-2	<b>Tank Owner:</b>	
<b>Tank Type Desc:</b>	UST	<b>County:</b>	Arapahoe
<b>Tank Count:</b>	46668	<b>Product Name:</b>	Gasoline
<b>Capacity:</b>	3000		
<b>Facility Owner:</b>	Coastal Mart Inc		
<b>Facility Name Address:</b>	Coastal Mart #1226 4970 S Santa Fe Dr Littleton 80120		

<b>Tank ID:</b>	25259	<b>Owner ID:</b>	1235
<b>Tank Tag:</b>	'9509-3	<b>Tank Owner:</b>	
<b>Tank Type Desc:</b>	UST	<b>County:</b>	Arapahoe
<b>Tank Count:</b>	46668	<b>Product Name:</b>	Gasoline
<b>Capacity:</b>	3000		
<b>Facility Owner:</b>	Coastal Mart Inc		
<b>Facility Name Address:</b>	Coastal Mart #1226 4970 S Santa Fe Dr Littleton 80120		

<b>Tank ID:</b>	25260	<b>Owner ID:</b>	1235
<b>Tank Tag:</b>	'9509-4	<b>Tank Owner:</b>	
<b>Tank Type Desc:</b>	UST	<b>County:</b>	Arapahoe
<b>Tank Count:</b>	46668	<b>Product Name:</b>	Diesel
<b>Capacity:</b>	4000		
<b>Facility Owner:</b>	Coastal Mart Inc		
<b>Facility Name Address:</b>	Coastal Mart #1226 4970 S Santa Fe Dr Littleton 80120		

**UST Tanks 1 (CDLE)**

<b>Tank Tag:</b>	9509-3	<b>Overfill Preven:</b>	
<b>Tank Type:</b>	UST	<b>Product Type/Name:</b>	Gasoline
<b>Tank Status:</b>	Permanently Closed	<b>Piping Wall Type:</b>	None
<b>Capacity:</b>	3000	<b>Tank Wall Type:</b>	
<b>Install Date:</b>	3/11/1972	<b>Piping System:</b>	
<b>Date Closed:</b>	12/1/1989	<b>Piping Type:</b>	Other
<b>Tank Material:</b>	Asphalt Coated or Bare Steel		
<b>Piping Material:</b>	FRP: Fiberglass Reinforced Plastic		

**UST Tanks 2 (CDLE)**

<b>Closure Meth ID:</b>		<b>No Fee:</b>	Yes
<b>Unregulated:</b>	FALSE	<b>Anch Method Desc:</b>	
<b>Last Used Date:</b>	12/1/1989	<b>Pipe ReId Meth1 ID:</b>	
<b>Del Prohib Date:</b>		<b>Pipe ReIdet Date:</b>	
<b>Spill Protected:</b>		<b>Backfill Mat Desc:</b>	
<b>Spl Container Size:</b>		<b>Bfill DrtCvr Amt:</b>	
<b>Spl Protection Dt:</b>		<b>Manifold:</b>	No
<b>Spl Container Mfg:</b>		<b>Registration Date:</b>	
<b>Spl Container Mdel:</b>		<b>Compartment:</b>	FALSE

Map Key	Number of Records	Direction	Distance (mi/ft)	Elev/Diff (ft)	Site	DB
<b>Tank Reld Meth1 ID:</b>				<b>Cpmet:</b>	No	
<b>Tank Lining Date:</b>				<b>Invault:</b>	FALSE	
<b>CP Test Date:</b>						
<b><u>UST Tanks 1 (CDLE)</u></b>						
<b>Tank Tag:</b>	9509-4			<b>Overfill Preven:</b>		
<b>Tank Type:</b>	UST			<b>Product Type/Name:</b>	Diesel	
<b>Tank Status:</b>	Permanently Closed			<b>Piping Wall Type:</b>	None	
<b>Capacity:</b>	4000			<b>Tank Wall Type:</b>		
<b>Install Date:</b>	3/11/1972			<b>Piping System:</b>		
<b>Date Closed:</b>	12/1/1989			<b>Piping Type:</b>	Other	
<b>Tank Material:</b>	Asphalt Coated or Bare Steel					
<b>Piping Material:</b>	FRP: Fiberglass Reinforced Plastic					
<b><u>UST Tanks 2 (CDLE)</u></b>						
<b>Closure Meth ID:</b>				<b>No Fee:</b>	Yes	
<b>Unregulated:</b>	FALSE			<b>Anch Method Desc:</b>		
<b>Last Used Date:</b>	12/1/1989			<b>Pipe Reld Meth1 ID:</b>		
<b>Del Prohib Date:</b>				<b>Pipe Reldet Date:</b>		
<b>Spill Protected:</b>				<b>Backfill Mat Desc:</b>		
<b>Spl Container Size:</b>				<b>Bfill DrtCvr Amt:</b>		
<b>Spl Protection Dt:</b>				<b>Manifold:</b>	No	
<b>Spl Container Mfg:</b>				<b>Registration Date:</b>		
<b>Spl Container Mdel:</b>				<b>Compartment:</b>	FALSE	
<b>Tank Reld Meth1 ID:</b>				<b>Cpmet:</b>	No	
<b>Tank Lining Date:</b>				<b>Invault:</b>	FALSE	
<b>CP Test Date:</b>						
<b><u>UST Tanks 1 (CDLE)</u></b>						
<b>Tank Tag:</b>	9509-1			<b>Overfill Preven:</b>		
<b>Tank Type:</b>	UST			<b>Product Type/Name:</b>	Gasoline	
<b>Tank Status:</b>	Permanently Closed			<b>Piping Wall Type:</b>	None	
<b>Capacity:</b>	10000			<b>Tank Wall Type:</b>		
<b>Install Date:</b>	3/12/1975			<b>Piping System:</b>		
<b>Date Closed:</b>	12/1/1989			<b>Piping Type:</b>	Other	
<b>Tank Material:</b>	Asphalt Coated or Bare Steel					
<b>Piping Material:</b>	FRP: Fiberglass Reinforced Plastic					
<b><u>UST Tanks 2 (CDLE)</u></b>						
<b>Closure Meth ID:</b>				<b>No Fee:</b>	Yes	
<b>Unregulated:</b>	FALSE			<b>Anch Method Desc:</b>		
<b>Last Used Date:</b>	12/1/1989			<b>Pipe Reld Meth1 ID:</b>		
<b>Del Prohib Date:</b>				<b>Pipe Reldet Date:</b>		
<b>Spill Protected:</b>				<b>Backfill Mat Desc:</b>		
<b>Spl Container Size:</b>				<b>Bfill DrtCvr Amt:</b>		
<b>Spl Protection Dt:</b>				<b>Manifold:</b>	No	
<b>Spl Container Mfg:</b>				<b>Registration Date:</b>		
<b>Spl Container Mdel:</b>				<b>Compartment:</b>	FALSE	
<b>Tank Reld Meth1 ID:</b>				<b>Cpmet:</b>	No	
<b>Tank Lining Date:</b>				<b>Invault:</b>	FALSE	
<b>CP Test Date:</b>						
<b><u>UST Tanks 1 (CDLE)</u></b>						
<b>Tank Tag:</b>	9509-2			<b>Overfill Preven:</b>		
<b>Tank Type:</b>	UST			<b>Product Type/Name:</b>	Gasoline	
<b>Tank Status:</b>	Permanently Closed			<b>Piping Wall Type:</b>	None	
<b>Capacity:</b>	3000			<b>Tank Wall Type:</b>		
<b>Install Date:</b>	3/11/1972			<b>Piping System:</b>		

Map Key	Number of Records	Direction	Distance (mi/ft)	Elev/Diff (ft)	Site	DB
---------	-------------------	-----------	------------------	----------------	------	----

<b>Date Closed:</b>	12/1/1989	<b>Piping Type:</b>	Other
<b>Tank Material:</b>	Asphalt Coated or Bare Steel		
<b>Piping Material:</b>	FRP: Fiberglass Reinforced Plastic		

**UST Tanks 2 (CDLE)**

<b>Closure Meth ID:</b>		<b>No Fee:</b>	Yes
<b>Unregulated:</b>	FALSE	<b>Anch Method Desc:</b>	
<b>Last Used Date:</b>	12/1/1989	<b>Pipe Reld Meth1 ID:</b>	
<b>Del Prohib Date:</b>		<b>Pipe Reldet Date:</b>	
<b>Spill Protected:</b>		<b>Backfill Mat Desc:</b>	
<b>Spl Container Size:</b>		<b>Bfill DrtCvr Amt:</b>	
<b>Spl Protection Dt:</b>		<b>Manifold:</b>	No
<b>Spl Container Mfg:</b>		<b>Registration Date:</b>	
<b>Spl Container Mdel:</b>		<b>Compartment:</b>	FALSE
<b>Tank Reld Meth1 ID:</b>		<b>Cpmet:</b>	No
<b>Tank Lining Date:</b>		<b>Invault:</b>	FALSE
<b>CP Test Date:</b>			

**Oil & Public Safety Regulated Storage Tanks (COSTIS)**

<b>Tank Tag:</b>	9509-1	<b>Leak Detector Type:</b>	
<b>Tank Status:</b>	Permanently Closed	<b>Capacity Gallons :</b>	10000
<b>Tank Type:</b>	UST	<b>Product:</b>	Gasoline
<b>Tank Name:</b>	TNK-020740	<b>Piping Type:</b>	Other
<b>Installation Date:</b>	3/12/1975	<b>Piping System:</b>	
<b>Closure Date:</b>	12/1/1989	<b>Piping Material:</b>	FRP: Fiberglass Reinforced Plastic
<b>Tank Material:</b>	Asphalt Coated or Bare Steel	<b>Piping Wall Type:</b>	None
<b>Tank Wall Type:</b>		<b>Address:</b>	4970 S Santa Fe Dr
<b>Facility Name:</b>	Coastal Mart #1226	<b>City:</b>	Littleton
<b>Facility Type:</b>	Retail	<b>County:</b>	Arapahoe
<b>Facility Category:</b>	Retail Gas Station	<b>ZIP Code:</b>	80120
<b>Overfill Preven:</b>			
<b>Tank Corsn Protection Meth:</b>			
<b>Tank Rel Detn Mthd Primary:</b>			
<b>Tank Rel Detn Mthd Secondary:</b>			
<b>Piping Corsn Protection (PCP):</b>			
<b>PCP at Tank:</b>			
<b>PCP at Dispenser:</b>			
<b>Piping Rel Detn Mthd Primary:</b>			
<b>Piping Rel Detn Mthd Secondary:</b>			

<b>Tank Tag:</b>	9509-4	<b>Leak Detector Type:</b>	
<b>Tank Status:</b>	Permanently Closed	<b>Capacity Gallons :</b>	4000
<b>Tank Type:</b>	UST	<b>Product:</b>	Diesel
<b>Tank Name:</b>	TNK-020743	<b>Piping Type:</b>	Other
<b>Installation Date:</b>	3/11/1972	<b>Piping System:</b>	
<b>Closure Date:</b>	12/1/1989	<b>Piping Material:</b>	FRP: Fiberglass Reinforced Plastic
<b>Tank Material:</b>	Asphalt Coated or Bare Steel	<b>Piping Wall Type:</b>	None
<b>Tank Wall Type:</b>		<b>Address:</b>	4970 S Santa Fe Dr
<b>Facility Name:</b>	Coastal Mart #1226	<b>City:</b>	Littleton
<b>Facility Type:</b>	Retail	<b>County:</b>	Arapahoe
<b>Facility Category:</b>	Retail Gas Station	<b>ZIP Code:</b>	80120
<b>Overfill Preven:</b>			
<b>Tank Corsn Protection Meth:</b>			
<b>Tank Rel Detn Mthd Primary:</b>			
<b>Tank Rel Detn Mthd Secondary:</b>			
<b>Piping Corsn Protection (PCP):</b>			
<b>PCP at Tank:</b>			
<b>PCP at Dispenser:</b>			
<b>Piping Rel Detn Mthd Primary:</b>			
<b>Piping Rel Detn Mthd Secondary:</b>			

<b>Tank Tag:</b>	9509-2	<b>Leak Detector Type:</b>	
<b>Tank Status:</b>	Permanently Closed	<b>Capacity Gallons :</b>	3000

Map Key	Number of Records	Direction	Distance (mi/ft)	Elev/Diff (ft)	Site	DB
---------	-------------------	-----------	------------------	----------------	------	----

<b>Tank Type:</b>	UST	<b>Product:</b>	Gasoline
<b>Tank Name:</b>	TNK-020741	<b>Piping Type:</b>	Other
<b>Installation Date:</b>	3/11/1972	<b>Piping System:</b>	
<b>Closure Date:</b>	12/1/1989	<b>Piping Material:</b>	FRP: Fiberglass Reinforced Plastic
<b>Tank Material:</b>	Asphalt Coated or Bare Steel	<b>Piping Wall Type:</b>	None
<b>Tank Wall Type:</b>		<b>Address:</b>	4970 S Santa Fe Dr
<b>Facility Name:</b>	Coastal Mart #1226	<b>City:</b>	Littleton
<b>Facility Type:</b>	Retail	<b>County:</b>	Arapahoe
<b>Facility Category:</b>	Retail Gas Station	<b>ZIP Code:</b>	80120
<b>Overfill Preven:</b>			
<b>Tank Corsn Protection Meth:</b>			
<b>Tank Rel Detn Mthd Primary:</b>			
<b>Tank Rel Detn Mthd Secondary:</b>			
<b>Piping Corsn Protection (PCP):</b>			
<b>PCP at Tank:</b>			
<b>PCP at Dispenser:</b>			
<b>Piping Rel Detn Mthd Primary:</b>			
<b>Piping Rel Detn Mthd Secondary:</b>			

<b>Tank Tag:</b>	9509-3	<b>Leak Detector Type:</b>	
<b>Tank Status:</b>	Permanently Closed	<b>Capacity Gallons :</b>	3000
<b>Tank Type:</b>	UST	<b>Product:</b>	Gasoline
<b>Tank Name:</b>	TNK-020742	<b>Piping Type:</b>	Other
<b>Installation Date:</b>	3/11/1972	<b>Piping System:</b>	
<b>Closure Date:</b>	12/1/1989	<b>Piping Material:</b>	FRP: Fiberglass Reinforced Plastic
<b>Tank Material:</b>	Asphalt Coated or Bare Steel	<b>Piping Wall Type:</b>	None
<b>Tank Wall Type:</b>		<b>Address:</b>	4970 S Santa Fe Dr
<b>Facility Name:</b>	Coastal Mart #1226	<b>City:</b>	Littleton
<b>Facility Type:</b>	Retail	<b>County:</b>	Arapahoe
<b>Facility Category:</b>	Retail Gas Station	<b>ZIP Code:</b>	80120
<b>Overfill Preven:</b>			
<b>Tank Corsn Protection Meth:</b>			
<b>Tank Rel Detn Mthd Primary:</b>			
<b>Tank Rel Detn Mthd Secondary:</b>			
<b>Piping Corsn Protection (PCP):</b>			
<b>PCP at Tank:</b>			
<b>PCP at Dispenser:</b>			
<b>Piping Rel Detn Mthd Primary:</b>			
<b>Piping Rel Detn Mthd Secondary:</b>			

**UST Owner (COSTIS) (As of October 2021)**

<b>Owner ID:</b>	1235	<b>Address1:</b>	9 Greenway Plaza Ste 2086
<b>First Name:</b>		<b>City:</b>	Houston
<b>Middle Init:</b>		<b>State:</b>	TX
<b>Last Name:</b>	Coastal Mart Inc	<b>County:</b>	Harris
<b>Full Name:</b>	Coastal Mart Inc;	<b>Zip Code:</b>	77046

**Oil & Public Safety Regulated Storage Tank Details**

**No of Tanks:** 0

**Facility Contact Details (CDLE)**

<b>Contact ID:</b>	0033h00000mtb9a	<b>Role:</b>	Facility Owner
<b>Costis ID:</b>	FACOWN-9509-1501-Oct 13 1994 12:00AM	<b>Fac Contact Name:</b>	FCON-025473
<b>Active:</b>	TRUE	<b>Contact Last Name:</b>	Coastal Mart Inc
<b>Contact ID:</b>	0033h00000mtctj	<b>Role:</b>	Facility Owner
<b>Costis ID:</b>	FACOWN-9509-4480-Mar 13 1986 12:00AM	<b>Fac Contact Name:</b>	FCON-026525
<b>Active:</b>	FALSE	<b>Contact Last Name:</b>	Pester Marketing Co

Map Key	Number of Records	Direction	Distance (mi/ft)	Elev/Diff (ft)	Site	DB
<a href="#">133</a>	2 of 5	NNE	0.17 / 884.03	5,326.27 / -21	CDOT Littleton 4950 S Santa Fe Dr Littleton 80120 CO	UST

**Facility ID:** 7700  
**FacilityName(OPS):** CDOT Littleton  
**FacilityType(OPS):** Non-Retail  
**Fac Category (OPS):** State/Local Government  
**Address (OPS):** 4950 S Santa Fe Dr  
**City (OPS):** Littleton  
**Zip Code (OPS):** 80120  
**County (OPS):** Arapahoe  
**LatLong (OPS):** 39.627378, -105.010986  
**FacName (CDLE):** CDOT Littleton  
**Address (CDLE):** 4950 S Santa Fe Dr  
**State (CDLE):**  
**Data Source(s):** Colorado Storage Tank Information System (COSTIS) (As of October, 2021); Colorado Department of Labor and Employment (CDLE); Oil & Public Safety(OPS) Regulated Storage Tanks

**Fac Name (COSTIS):** CDOT Littleton  
**Address (COSTIS):** 4950 S Santa Fe Dr<br>Littleton 80120  
**County (COSTIS):** Arapahoe  
**Latitude (CDLE):** 39.627378  
**Longitude (CDLE):** -105.010986  
**Fac Type (CDLE):** Non-Retail  
**FacCategory(CDLE):** State/Local Government  
**State (OPS):** CO  
**City (CDLE):** Littleton  
**Zip (CDLE):** 80120  
**County (CDLE):** Arapahoe

#### Facility Information (CDLE)

**Count of Tank Tag:** 0  
**No. Dispensers:** 0  
**Owner ID:** OWNR-1255

**Accnt Holdr Name:** CDOT  
**Type:** Non-Retail

#### Owner Information (CDLE)

**Contact Name:** CDOT  
**First Name:**  
**Company Name:** CDOT  
**Last Name:** CDOT  
**Address:** 4201 E Arkansas Ave Rm 284, Denver, CO 80222  
**Comment:**

**Middle Init:**

#### UST Tanks (COSTIS) (As of October 2021)

**Tank ID:** 20248  
**Tank Tag:** '7700-3  
**Tank Type Desc:** UST  
**Tank Count:** 46668  
**Capacity:**  
**Facility Owner:** CDOT  
**Facility Name Address:** CDOT Littleton<br>4950 S Santa Fe Dr<br>Littleton 80120

**Owner ID:** 1255  
**Tank Owner:**  
**County:** Arapahoe  
**Product Name:** Used Oil (Waste Oil)

**Tank ID:** 20247  
**Tank Tag:** '7700-2  
**Tank Type Desc:** UST  
**Tank Count:** 46668  
**Capacity:**  
**Facility Owner:** CDOT  
**Facility Name Address:** CDOT Littleton<br>4950 S Santa Fe Dr<br>Littleton 80120

**Owner ID:** 1255  
**Tank Owner:**  
**County:** Arapahoe  
**Product Name:** Gasoline

**Tank ID:** 20246  
**Tank Tag:** '7700-1  
**Tank Type Desc:** UST  
**Tank Count:** 46668  
**Capacity:** 2000  
**Facility Owner:** CDOT  
**Facility Name Address:** CDOT Littleton<br>4950 S Santa Fe Dr<br>Littleton 80120

**Owner ID:** 1255  
**Tank Owner:**  
**County:** Arapahoe  
**Product Name:** Gasoline

**Tank ID:** 20249  
**Tank Tag:** '7700-4  
**Tank Type Desc:** UST  
**Tank Count:** 46668  
**Capacity:**  
**Facility Owner:** CDOT

**Owner ID:** 1255  
**Tank Owner:**  
**County:** Arapahoe  
**Product Name:** Gasoline

Map Key	Number of Records	Direction	Distance (mi/ft)	Elev/Diff (ft)	Site	DB
---------	-------------------	-----------	------------------	----------------	------	----

Facility Name Address: CDOT Littleton<br>4950 S Santa Fe Dr<br>Littleton 80120

**UST Tanks 1 (CDLE)**

<b>Tank Tag:</b>	7700-4	<b>Overfill Preven:</b>	
<b>Tank Type:</b>	UST	<b>Product Type/Name:</b>	Gasoline
<b>Tank Status:</b>	Permanently Closed	<b>Piping Wall Type:</b>	None
<b>Capacity:</b>		<b>Tank Wall Type:</b>	
<b>Install Date:</b>	5/6/1986	<b>Piping System:</b>	
<b>Date Closed:</b>	7/12/1994	<b>Piping Type:</b>	Other
<b>Tank Material:</b>	Asphalt Coated or Bare Steel		
<b>Piping Material:</b>	Galvanized Steel		

**UST Tanks 2 (CDLE)**

<b>Closure Meth ID:</b>		<b>No Fee:</b>	No
<b>Unregulated:</b>	FALSE	<b>Anch Method Desc:</b>	
<b>Last Used Date:</b>	7/12/1994	<b>Pipe Reld Meth1 ID:</b>	
<b>Del Prohib Date:</b>		<b>Pipe Reldet Date:</b>	
<b>Spill Protected:</b>		<b>Backfill Mat Desc:</b>	
<b>Spl Container Size:</b>		<b>Bfill DrtCvr Amt:</b>	
<b>Spl Protection Dt:</b>		<b>Manifold:</b>	No
<b>Spl Container Mfg:</b>		<b>Registration Date:</b>	
<b>Spl Container Mdel:</b>		<b>Compartment:</b>	FALSE
<b>Tank Reld Meth1 ID:</b>		<b>Cpmet:</b>	No
<b>Tank Lining Date:</b>		<b>Invault:</b>	FALSE
<b>CP Test Date:</b>			

**UST Tanks 1 (CDLE)**

<b>Tank Tag:</b>	7700-3	<b>Overfill Preven:</b>	
<b>Tank Type:</b>	UST	<b>Product Type/Name:</b>	Used Oil (Waste Oil)
<b>Tank Status:</b>	Permanently Closed	<b>Piping Wall Type:</b>	None
<b>Capacity:</b>		<b>Tank Wall Type:</b>	
<b>Install Date:</b>	5/6/1986	<b>Piping System:</b>	
<b>Date Closed:</b>	7/12/1994	<b>Piping Type:</b>	Other
<b>Tank Material:</b>	Asphalt Coated or Bare Steel		
<b>Piping Material:</b>	Galvanized Steel		

**UST Tanks 2 (CDLE)**

<b>Closure Meth ID:</b>		<b>No Fee:</b>	Yes
<b>Unregulated:</b>	FALSE	<b>Anch Method Desc:</b>	
<b>Last Used Date:</b>	7/12/1994	<b>Pipe Reld Meth1 ID:</b>	
<b>Del Prohib Date:</b>		<b>Pipe Reldet Date:</b>	
<b>Spill Protected:</b>		<b>Backfill Mat Desc:</b>	
<b>Spl Container Size:</b>		<b>Bfill DrtCvr Amt:</b>	
<b>Spl Protection Dt:</b>		<b>Manifold:</b>	No
<b>Spl Container Mfg:</b>		<b>Registration Date:</b>	
<b>Spl Container Mdel:</b>		<b>Compartment:</b>	FALSE
<b>Tank Reld Meth1 ID:</b>		<b>Cpmet:</b>	No
<b>Tank Lining Date:</b>		<b>Invault:</b>	FALSE
<b>CP Test Date:</b>			

**UST Tanks 1 (CDLE)**

<b>Tank Tag:</b>	7700-2	<b>Overfill Preven:</b>	
<b>Tank Type:</b>	UST	<b>Product Type/Name:</b>	Gasoline
<b>Tank Status:</b>	Permanently Closed	<b>Piping Wall Type:</b>	None
<b>Capacity:</b>		<b>Tank Wall Type:</b>	
<b>Install Date:</b>	5/6/1986	<b>Piping System:</b>	
<b>Date Closed:</b>	7/12/1994	<b>Piping Type:</b>	Other
<b>Tank Material:</b>	Asphalt Coated or Bare Steel		

Map Key	Number of Records	Direction	Distance (mi/ft)	Elev/Diff (ft)	Site	DB
---------	-------------------	-----------	------------------	----------------	------	----

Piping Material: Galvanized Steel

**UST Tanks 2 (CDLE)**

Closure Meth ID:		No Fee:	Yes
Unregulated:	FALSE	Anch Method Desc:	
Last Used Date:	7/12/1994	Pipe Reld Meth1 ID:	
Del Prohib Date:		Pipe Reldet Date:	
Spill Protected:		Backfill Mat Desc:	
Spl Container Size:		Bfill DrtCvr Amt:	
Spl Protection Dt:		Manifold:	No
Spl Container Mfg:		Registration Date:	
Spl Container Mdel:		Compartment:	FALSE
Tank Reld Meth1 ID:		Cpmet:	No
Tank Lining Date:		Invault:	FALSE
CP Test Date:			

**UST Tanks 1 (CDLE)**

Tank Tag:	7700-1	Overfill Preven:	
Tank Type:	UST	Product Type/Name:	Gasoline
Tank Status:	Permanently Closed	Piping Wall Type:	None
Capacity:	2000	Tank Wall Type:	
Install Date:	5/7/1971	Piping System:	
Date Closed:	7/12/1994	Piping Type:	Other
Tank Material:	Asphalt Coated or Bare Steel		
Piping Material:	Galvanized Steel		

**UST Tanks 2 (CDLE)**

Closure Meth ID:		No Fee:	Yes
Unregulated:	FALSE	Anch Method Desc:	
Last Used Date:	7/12/1994	Pipe Reld Meth1 ID:	
Del Prohib Date:		Pipe Reldet Date:	
Spill Protected:		Backfill Mat Desc:	
Spl Container Size:		Bfill DrtCvr Amt:	
Spl Protection Dt:		Manifold:	No
Spl Container Mfg:		Registration Date:	
Spl Container Mdel:		Compartment:	FALSE
Tank Reld Meth1 ID:		Cpmet:	No
Tank Lining Date:		Invault:	FALSE
CP Test Date:			

**Oil & Public Safety Regulated Storage Tanks (COSTIS)**

Tank Tag:	7700-4	Leak Detector Type:	
Tank Status:	Permanently Closed	Capacity Gallons :	
Tank Type:	UST	Product:	Gasoline
Tank Name:	TNK-018963	Piping Type:	Other
Installation Date:	5/6/1986	Piping System:	
Closure Date:	7/12/1994	Piping Material:	Galvanized Steel
Tank Material:	Asphalt Coated or Bare Steel	Piping Wall Type:	None
Tank Wall Type:		Address:	4950 S Santa Fe Dr
Facility Name:	CDOT Littleton	City:	Littleton
Facility Type:	Non-Retail	County:	Arapahoe
Facility Category:	State/Local Government	ZIP Code:	80120
Overfill Preven:			
Tank Corsn Protection Meth:			
Tank Rel Detn Mthd Primary:			
Tank Rel Detn Mthd Secondary:			
Piping Corsn Protection (PCP):			
PCP at Tank:			
PCP at Dispenser:			
Piping Rel Detn Mthd Primary:			



Map Key	Number of Records	Direction	Distance (mi/ft)	Elev/Diff (ft)	Site	DB
---------	-------------------	-----------	------------------	----------------	------	----

**Piping Rel Detn Mthd Secondary:**

**Tank Tag:** 7700-1  
**Tank Status:** Permanently Closed  
**Tank Type:** UST  
**Tank Name:** TNK-018960  
**Installation Date:** 5/7/1971  
**Closure Date:** 7/12/1994  
**Tank Material:** Asphalt Coated or Bare Steel  
**Tank Wall Type:**  
**Facility Name:** CDOT Littleton  
**Facility Type:** Non-Retail  
**Facility Category:** State/Local Government

**Leak Detector Type:**  
**Capacity Gallons :** 2000  
**Product:** Gasoline  
**Piping Type:** Other  
**Piping System:**  
**Piping Material:** Galvanized Steel  
**Piping Wall Type:** None  
**Address:** 4950 S Santa Fe Dr  
**City:** Littleton  
**County:** Arapahoe  
**ZIP Code:** 80120

**Overfill Preven:**  
**Tank Corsn Protection Meth:**  
**Tank Rel Detn Mthd Primary:**  
**Tank Rel Detn Mthd Secondary:**  
**Piping Corsn Protection (PCP):**  
**PCP at Tank:**  
**PCP at Dispenser:**  
**Piping Rel Detn Mthd Primary:**  
**Piping Rel Detn Mthd Secondary:**

**Tank Tag:** 7700-3  
**Tank Status:** Permanently Closed  
**Tank Type:** UST  
**Tank Name:** TNK-018962  
**Installation Date:** 5/6/1986  
**Closure Date:** 7/12/1994  
**Tank Material:** Asphalt Coated or Bare Steel  
**Tank Wall Type:**  
**Facility Name:** CDOT Littleton  
**Facility Type:** Non-Retail  
**Facility Category:** State/Local Government

**Leak Detector Type:**  
**Capacity Gallons :**  
**Product:** Used Oil (Waste Oil)  
**Piping Type:** Other  
**Piping System:**  
**Piping Material:** Galvanized Steel  
**Piping Wall Type:** None  
**Address:** 4950 S Santa Fe Dr  
**City:** Littleton  
**County:** Arapahoe  
**ZIP Code:** 80120

**Overfill Preven:**  
**Tank Corsn Protection Meth:**  
**Tank Rel Detn Mthd Primary:**  
**Tank Rel Detn Mthd Secondary:**  
**Piping Corsn Protection (PCP):**  
**PCP at Tank:**  
**PCP at Dispenser:**  
**Piping Rel Detn Mthd Primary:**  
**Piping Rel Detn Mthd Secondary:**

**Tank Tag:** 7700-2  
**Tank Status:** Permanently Closed  
**Tank Type:** UST  
**Tank Name:** TNK-018961  
**Installation Date:** 5/6/1986  
**Closure Date:** 7/12/1994  
**Tank Material:** Asphalt Coated or Bare Steel  
**Tank Wall Type:**  
**Facility Name:** CDOT Littleton  
**Facility Type:** Non-Retail  
**Facility Category:** State/Local Government

**Leak Detector Type:**  
**Capacity Gallons :**  
**Product:** Gasoline  
**Piping Type:** Other  
**Piping System:**  
**Piping Material:** Galvanized Steel  
**Piping Wall Type:** None  
**Address:** 4950 S Santa Fe Dr  
**City:** Littleton  
**County:** Arapahoe  
**ZIP Code:** 80120

**Overfill Preven:**  
**Tank Corsn Protection Meth:**  
**Tank Rel Detn Mthd Primary:**  
**Tank Rel Detn Mthd Secondary:**  
**Piping Corsn Protection (PCP):**  
**PCP at Tank:**  
**PCP at Dispenser:**  
**Piping Rel Detn Mthd Primary:**  
**Piping Rel Detn Mthd Secondary:**

Map Key	Number of Records	Direction	Distance (mi/ft)	Elev/Diff (ft)	Site	DB
---------	-------------------	-----------	------------------	----------------	------	----

UST Owner (COSTIS) (As of October 2021)

<b>Owner ID:</b>	1255	<b>Address1:</b>	4201 E Arkansas Ave Rm 284
<b>First Name:</b>		<b>City:</b>	Denver
<b>Middle Init:</b>		<b>State:</b>	CO
<b>Last Name:</b>	CDOT	<b>County:</b>	Denver
<b>Full Name:</b>		<b>Zip Code:</b>	80222

Oil & Public Safety Regulated Storage Tank Details

**No of Tanks:** 0

Facility Contact Details (CDLE)

<b>Contact ID:</b>	0033h00000IKxFn	<b>Role:</b>	Facility Owner
<b>Costis ID:</b>	FACOWN-7700-1521-Jul 16 1997 12:00AM	<b>Fac Contact Name:</b>	FCON-003632
<b>Active:</b>	TRUE	<b>Contact Last Name:</b>	CDOT
<b>Contact ID:</b>	0033h00000mtXCj	<b>Role:</b>	Facility Owner
<b>Costis ID:</b>	FACOWN-7700-43505-May 13 1986 12:00AM	<b>Fac Contact Name:</b>	FCON-047841
<b>Active:</b>	FALSE	<b>Contact Last Name:</b>	McBax Limited DBA Bartkus Oil Company

<a href="#">133</a>	3 of 5	<b>NNE</b>	<b>0.17 / 884.03</b>	<b>5,326.27 / -21</b>	<b>CDOT S Santa Fe Sites 4950 &amp; 4970 &amp; 5240 S Santa Fe Dr Denver 80223 CO</b>	<b>LST</b>
---------------------	--------	------------	----------------------	-----------------------	---	------------

<b>Facility ID:</b>	12288	<b>Fac Name(CDLE):</b>	CDOT S Santa Fe Sites
<b>Event ID:</b>		<b>Address(CDLE):</b>	4950 & 4970 & 5240 S Santa Fe Dr
<b>Facility Name(OPS):</b>	CDOT S Santa Fe Sites	<b>Fac Type(CDLE):</b>	Non-Retail
<b>Facility Type(OPS):</b>	Non-Retail	<b>Fac Category(CDLE):</b>	Other
<b>Fac Category(OPS):</b>	Other	<b>City(CDLE):</b>	Denver
<b>Address(OPS):</b>	4950 & 4970 & 5240 S Santa Fe Dr	<b>Zip(CDLE):</b>	80223
<b>City(OPS):</b>	Denver	<b>County(CDLE):</b>	Denver
<b>Zip Code(OPS):</b>	80223	<b>State(CDLE):</b>	
<b>County(OPS):</b>	Denver	<b>Latitude(CDLE):</b>	
<b>State(OPS):</b>	CO	<b>Longitude(CDLE):</b>	
<b>Lat Long(OPS):</b>	,		
<b>Fac Name(COSTIS):</b>	CDOT S Santa Fe Sites		
<b>Address (COSTIS):</b>	4950 & 4970 & 5240 S Santa Fe Dr Denver 80223		
<b>County (COSTIS):</b>	Denver		
<b>Original Source:</b>	Colorado Storage Tank Information System (COSTIS) (As of October, 2021); Colorado Department of Labor and Employment (CDLE); Oil & Public Safety(OPS) Regulated Storage Tanks; OPS Petroleum Release Events in Colorado - Petroleum Release Events		

**Owner ID:** 1255  
**Owner Name:**

Events (CDLE)

<b>Event ID:</b>	4875	<b>Proj. Closure Date:</b>	
<b>Alt Event ID:</b>	9000647-1	<b>Category:</b>	
<b>Status:</b>	Closed	<b>Sardonyx ID:</b>	
<b>UST Tank Count:</b>	0	<b>MTBE Classifica:</b>	
<b>AST Tank Count:</b>	0	<b>Sum of Reimbur Amt:</b>	
<b>Source of Release:</b>		<b>Reviewer Full Name:</b>	Dennis Hotovec
<b>Cause of Release:</b>		<b>Logged On:</b>	2/13/1991
<b>Confirm Rel Dt:</b>	1/6/1992	<b>Logged By:</b>	
<b>Site Name:</b>	CDOT S Santa Fe Sites		
<b>Loc Addr:</b>			
<b>Loc Addr2:</b>			
<b>Loc Addr3:</b>			
<b>Aka Name:</b>			

Map Key	Number of Records	Direction	Distance (mi/ft)	Elev/Diff (ft)	Site	DB
---------	-------------------	-----------	------------------	----------------	------	----

Aka Loc Addr:

**Corrective Action Plan (CDLE)**

Action Plan No: ACTP-027709  
 Release No: REL-000955  
 Status: Approved

Action Plan No: ACTP-027710  
 Release No: REL-000955  
 Status: Approved

**Facility (CDLE)**

Owner Costis ID:	OWNR-1255	Type:	Non-Retail
No of Active Tanks:	0	Facility Owner:	CDOT
No of Metred Prod:	0		

**Events (COSTIS) (As of October 2021)**

Event ID:	4875	Log Date:	2/13/1991
Process Status Name:	Closed		
Site Name:	CDOT S Santa Fe Sites		
Facility Name:			
Address:	4950 & 4970 & 5240 S Santa Fe Dr Denver CO 80223		
Loc Address:	4950 & 4970 & 5240 S Santa Fe Dr Littleton 80120		
Loc City:	Littleton		
Loc County:	Arapahoe		

**OPS Regulated Storage Tanks**

No of Tanks: 0

**OPS Petroleum Release Events in Colorado - Petroleum Release Events**

Event ID:	4875	Phone:	(303) 318-4357
Release No:	REL-000955	City:	Denver
Status:	Closed	Zip:	80223
Release Date:	1/6/1992	State:	CO
Closure Date:	1/24/2002	County:	Denver
NFA Type:	Tier I	Latitude:	
Release Cause:		Longitude:	
Reimbursement Total:		Latitude Longitude:	
Contact:	Dennis Hotovec		
Release Source:			
Site Name:	CDOT S Santa Fe Sites		
Address:	4950 & 4970 & 5240 S Santa Fe Dr		
Email:	cdle_ops_public_record_center@state.co.us		
Link :	https://socgov18.force.com/s/release/a183h000003KVVN		

<a href="#">133</a>	4 of 5	NNE	0.17 / 884.03	5,326.27 / -21	Coastal Mart #1226 4970 S Santa Fe Dr Littleton 80120 CO	LST
---------------------	--------	-----	---------------	----------------	--	-----

Facility ID:	9509	Fac Name(CDLE):	Coastal Mart #1226
Event ID:		Address(CDLE):	4970 S Santa Fe Dr
Facility Name(OPS):	Coastal Mart #1226	Fac Type(CDLE):	Retail
Facility Type(OPS):	Retail	Fac Category(CDLE):	Retail Gas Station
Fac Category(OPS):	Retail Gas Station	City(CDLE):	Littleton
Address(OPS):	4970 S Santa Fe Dr	Zip(CDLE):	80120
City(OPS):	Littleton	County(CDLE):	Arapahoe
Zip Code(OPS):	80120	State(CDLE):	

Map Key	Number of Records	Direction	Distance (mi/ft)	Elev/Diff (ft)	Site	DB
---------	-------------------	-----------	------------------	----------------	------	----

<b>County(OPS):</b>	Arapahoe	<b>Latitude(CDLE):</b>	39.627241
<b>State(OPS):</b>	CO	<b>Longitude(CDLE):</b>	-105.011074
<b>Lat Long(OPS):</b>	39.627241, -105.011074		
<b>Fac Name(COSTIS):</b>	Coastal Mart #1226		
<b>Address (COSTIS):</b>	4970 S Santa Fe Dr Littleton 80120		
<b>County (COSTIS):</b>	Arapahoe		
<b>Original Source:</b>	Colorado Storage Tank Information System (COSTIS) (As of October, 2021); Colorado Department of Labor and Employment (CDLE); Oil & Public Safety(OPS) Regulated Storage Tanks; OPS Petroleum Release Events in Colorado - Petroleum Release Events		

<b>Owner ID:</b>	1235
<b>Owner Name:</b>	Coastal Mart Inc;

**Events (CDLE)**

<b>Event ID:</b>	2599	<b>Proj. Closure Date:</b>	
<b>Alt Event ID:</b>	3732-1	<b>Category:</b>	
<b>Status:</b>	Closed	<b>Sardonyx ID:</b>	
<b>UST Tank Count:</b>	4	<b>MTBE Classifica:</b>	
<b>AST Tank Count:</b>	0	<b>Sum of Reimbur Amt:</b>	
<b>Source of Release:</b>		<b>Reviewer Full Name:</b>	Dennis Hotovec
<b>Cause of Release:</b>		<b>Logged On:</b>	4/19/1994
<b>Confirm Rel Dt:</b>		<b>Logged By:</b>	
<b>Site Name:</b>	Coastal Mart #1226		
<b>Loc Addr:</b>			
<b>Loc Addr2:</b>			
<b>Loc Addr3:</b>			
<b>Aka Name:</b>			
<b>Aka Loc Addr:</b>			

**Facility (CDLE)**

<b>Owner Costis ID:</b>	OWNR-1235	<b>Type:</b>	Retail
<b>No of Active Tanks:</b>	0	<b>Facility Owner:</b>	Coastal Mart Inc
<b>No of Metred Prod:</b>	0		

**Events (COSTIS) (As of October 2021)**

<b>Event ID:</b>	2599	<b>Log Date:</b>	4/19/1994
<b>Process Status Name:</b>	Closed		
<b>Site Name:</b>	Pester #226		
<b>Facility Name:</b>	Coastal Mart #1226		
<b>Address:</b>	4970 S Santa Fe Dr Littleton CO 80120		
<b>Loc Address:</b>	4970 S Santa Fe Dr Littleton 80120		
<b>Loc City:</b>	Littleton		
<b>Loc County:</b>	Arapahoe		

**OPS Regulated Storage Tanks**

<b>No of Tanks:</b>	0
---------------------	---

**OPS Petroleum Release Events in Colorado - Petroleum Release Events**

<b>Event ID:</b>	2599	<b>Phone:</b>	(303) 318-4357
<b>Release No:</b>	REL-009284	<b>City:</b>	Littleton
<b>Status:</b>	Closed	<b>Zip:</b>	80120
<b>Release Date:</b>		<b>State:</b>	CO
<b>Closure Date:</b>		<b>County:</b>	Arapahoe
<b>NFA Type:</b>	Administrative	<b>Latitude:</b>	39.627241
<b>Release Cause:</b>		<b>Longitude:</b>	-105.011074
<b>Reimbursement Total:</b>		<b>Latitude Longitude:</b>	39.627241, -105.011074
<b>Contact:</b>	Dennis Hotovec		
<b>Release Source:</b>			

Map Key	Number of Records	Direction	Distance (mi/ft)	Elev/Diff (ft)	Site	DB
---------	-------------------	-----------	------------------	----------------	------	----

**Site Name:** Coastal Mart #1226  
**Address:** 4970 S Santa Fe Dr  
**Email:** cdle\_ops\_public\_record\_center@state.co.us  
**Link :** https://socgov18.force.com/s/release/a183h000003KXfi

<a href="#">133</a>	5 of 5	NNE	0.17 / 884.03	5,326.27 / -21	CDOT S Santa Fe Sites 4950 & 4970 & 5240 S Santa Fe Dr Denver 80223 CO	TANKS
---------------------	--------	-----	---------------	----------------	---	-------

<b>Facility ID:</b>	12288	<b>Facility Name (OPS):</b>	CDOT S Santa Fe Sites
<b>Facility Name (CDLE):</b>	CDOT S Santa Fe Sites	<b>Address (OPS):</b>	4950 & 4970 & 5240 S Santa Fe Dr
<b>Address (CDLE):</b>	4950 & 4970 & 5240 S Santa Fe Dr	<b>City (OPS):</b>	Denver
<b>City (CDLE):</b>	Denver	<b>Zip Code (OPS):</b>	80223
<b>Zip (CDLE):</b>	80223	<b>County (OPS):</b>	Denver
<b>County (CDLE):</b>	Denver	<b>State (OPS):</b>	CO
<b>State (CDLE):</b>		<b>Latitude (OPS):</b>	
<b>Latitude (CDLE):</b>		<b>Longitude (OPS):</b>	
<b>Longitude (CDLE):</b>		<b>Lat/Long (OPS):</b>	,
<b>Fac Type (CDLE):</b>	Non-Retail	<b>Facility Type (OPS):</b>	Non-Retail
<b>Fac Category (CDLE):</b>	Other	<b>Fac Category (OPS):</b>	Other
<b>Facility Name (COSTIS):</b>	CDOT S Santa Fe Sites		
<b>Address (COSTIS):</b>	4950 & 4970 & 5240 S Santa Fe Dr		Denver 80223
<b>County (COSTIS):</b>	Denver		
<b>Data Source(s):</b>	Colorado Storage Tank Information System (COSTIS) (As of October, 2021); Colorado Department of Labor and Employment (CDLE); Oil & Public Safety(OPS) Regulated Storage Tanks		

**Facility Information (CDLE)**

<b>Owner ID:</b>	OWNR-1255	<b>Count of Tank Tag:</b>	0
<b>Type :</b>	Non-Retail	<b>No. Dispensers:</b>	0
<b>Account Holder Name:</b>	CDOT		

**Owner Information (CDLE)**

<b>Contact Name:</b>	CDOT
<b>Company Name:</b>	CDOT
<b>Last Name:</b>	CDOT
<b>First Name:</b>	
<b>Middle Init:</b>	
<b>Address:</b>	4201 E Arkansas Ave Rm 284, Denver, CO 80222
<b>Comment:</b>	

**Tank Owner (COSTIS) (As of October 2021)**

<b>Owner ID:</b>	1255	<b>Address1:</b>	4201 E Arkansas Ave Rm 284
<b>First Name:</b>		<b>City:</b>	Denver
<b>Middle Init:</b>		<b>State:</b>	CO
<b>Last Name:</b>	CDOT	<b>County:</b>	Denver
<b>Full Name:</b>		<b>Zip Code:</b>	80222

**Oil & Public Safety Regulated Storage Tank Details**

**No of Tanks:** 0

**Facility Contact Details (CDLE)**

<b>Contact ID:</b>	0033h00000IKxFn	<b>Role:</b>	Facility Owner
<b>Costis ID:</b>	FACOWN-12288-1521-May 27 1997 12:00AM	<b>Fac Contact Name:</b>	FCON-001712
<b>Active:</b>	TRUE	<b>Contact Last Name:</b>	CDOT

Map Key	Number of Records	Direction	Distance (mi/ft)	Elev/Diff (ft)	Site	DB
<a href="#">134</a>	1 of 2	NE	0.17 / 903.16	5,368.73 / 22	Mi Cocina 1600 W Belleview Ave Littleton 80120 CO	LST

**Facility ID:** 19774  
**Event ID:**  
**Facility Name(OPS):** Mi Cocina  
**Facility Type(OPS):** Non-Retail  
**Fac Category(OPS):** Other  
**Address(OPS):** 1600 W Belleview Ave  
**City(OPS):** Littleton  
**Zip Code(OPS):** 80120  
**County(OPS):** Arapahoe  
**State(OPS):** CO  
**Lat Long(OPS):** 39.623793, -105.007095  
**Fac Name(COSTIS):** Mi Cocina  
**Address (COSTIS):** 1600 W Belleview Ave<br>Littleton 80120  
**County (COSTIS):** Arapahoe  
**Original Source:** Colorado Storage Tank Information System (COSTIS) (As of October, 2021); Colorado Department of Labor and Employment (CDLE); Oil & Public Safety(OPS) Regulated Storage Tanks; OPS Petroleum Release Events in Colorado - Petroleum Release Events

**Owner ID:** 22719  
**Owner Name:** Carlson; D.H.

#### Events (CDLE)

**Event ID:** 12308  
**Alt Event ID:**  
**Status:** Closed  
**UST Tank Count:** 0  
**AST Tank Count:** 0  
**Source of Release:**  
**Cause of Release:** Other  
**Confirm Rel Dt:**  
**Site Name:** Mi Cocina  
**Loc Addr:**  
**Loc Addr2:**  
**Loc Addr3:**  
**Aka Name:**  
**Aka Loc Addr:**

**Proj. Closure Date:**  
**Category:**  
**Sardonyx ID:**  
**MTBE Classifica:**  
**Sum of Reimbur Amt:**  
**Reviewer Full Name:** Tim Kelley  
**Logged On:** 8/11/2015  
**Logged By:**

#### Facility (CDLE)

**Owner Costis ID:** OWNR-22719  
**No of Active Tanks:** 0  
**No of Metred Prod:** 0

**Type:** Non-Retail  
**Facility Owner:** D.H. Carlson

#### Events (COSTIS) (As of October 2021)

**Event ID:** 12308  
**Process Status Name:** Closed  
**Site Name:** Mi Cocina  
**Facility Name:**  
**Address:** 1600 W Belleview Ave Littleton CO 80120  
**Loc Address:** 1600 W. Belleview Ave<br>Littleton 80120  
**Loc City:** Littleton  
**Loc County:** Arapahoe

**Log Date:** 8/11/2015 10:32:00 AM

#### OPS Regulated Storage Tanks

**No of Tanks:** 0

Map Key	Number of Records	Direction	Distance (mi/ft)	Elev/Diff (ft)	Site	DB
---------	-------------------	-----------	------------------	----------------	------	----

**OPS Petroleum Release Events in Colorado - Petroleum Release Events**

<b>Event ID:</b>	12308	<b>Phone:</b>	(303) 318-4357
<b>Release No:</b>	REL-008442	<b>City:</b>	Littleton
<b>Status:</b>	Closed	<b>Zip:</b>	80120
<b>Release Date:</b>		<b>State:</b>	CO
<b>Closure Date:</b>		<b>County:</b>	Arapahoe
<b>NFA Type:</b>	Administrative	<b>Latitude:</b>	39.623793
<b>Release Cause:</b>	Other	<b>Longitude:</b>	-105.007095
<b>Reimbursement Total:</b>		<b>Latitude Longitude:</b>	39.623793, -105.007095
<b>Contact:</b>	Tim Kelley		
<b>Release Source:</b>			
<b>Site Name:</b>	Mi Cocina		
<b>Address:</b>	1600 W Belleview Ave		
<b>Email:</b>	cdle_ops_public_record_center@state.co.us		
<b>Link :</b>	https://socgov18.force.com/s/release/a183h000003KXS8		

<a href="#">134</a>	2 of 2	NE	0.17 / 903.16	5,368.73 / 22	Mi Cocina 1600 W Belleview Ave Littleton 80120 CO	TANKS
---------------------	--------	----	------------------	------------------	--	-------

<b>Facility ID:</b>	19774	<b>Facility Name (OPS):</b>	Mi Cocina
<b>Facility Name (CDLE):</b>	Mi Cocina	<b>Address (OPS):</b>	1600 W Belleview Ave
<b>Address (CDLE):</b>	1600 W Belleview Ave	<b>City (OPS):</b>	Littleton
<b>City (CDLE):</b>	Littleton	<b>Zip Code (OPS):</b>	80120
<b>Zip (CDLE):</b>	80120	<b>County (OPS):</b>	Arapahoe
<b>County (CDLE):</b>	Arapahoe	<b>State (OPS):</b>	CO
<b>State (CDLE):</b>		<b>Latitude (OPS):</b>	39.623793
<b>Latitude (CDLE):</b>	39.623793	<b>Longitude (OPS):</b>	-105.007095
<b>Longitude (CDLE):</b>	-105.007095	<b>Lat/Long (OPS):</b>	39.623793, -105.007095
<b>Fac Type (CDLE):</b>	Non-Retail	<b>Facility Type (OPS):</b>	Non-Retail
<b>Fac Category (CDLE):</b>	Other	<b>Fac Category (OPS):</b>	Other
<b>Facility Name (COSTIS):</b>	Mi Cocina		
<b>Address (COSTIS):</b>	1600 W Belleview Ave Littleton 80120		
<b>County (COSTIS):</b>	Arapahoe		
<b>Data Source(s):</b>	Colorado Storage Tank Information System (COSTIS) (As of October, 2021); Colorado Department of Labor and Employment (CDLE); Oil & Public Safety(OPS) Regulated Storage Tanks		

**Facility Information (CDLE)**

<b>Owner ID:</b>	OWNR-22719	<b>Count of Tank Tag:</b>	0
<b>Type :</b>	Non-Retail	<b>No. Dispensers:</b>	0
<b>Account Holder Name:</b>	D.H. Carlson		

**Owner Information (CDLE)**

<b>Contact Name:</b>	D.H. Carlson
<b>Company Name:</b>	D.H. Carlson
<b>Last Name:</b>	Carlson
<b>First Name:</b>	D.H.
<b>Middle Init:</b>	
<b>Address:</b>	4640 Frontier St, Littleton, CO 80123
<b>Comment:</b>	

**Tank Owner (COSTIS) (As of October 2021)**

<b>Owner ID:</b>	22719	<b>Address1:</b>	4640 Frontier St
<b>First Name:</b>	D.H.	<b>City:</b>	Littleton
<b>Middle Init:</b>		<b>State:</b>	CO
<b>Last Name:</b>	Carlson	<b>County:</b>	Arapahoe
<b>Full Name:</b>	Carlson; D.H.	<b>Zip Code:</b>	80123

Map Key	Number of Records	Direction	Distance (mi/ft)	Elev/Diff (ft)	Site	DB
---------	-------------------	-----------	------------------	----------------	------	----

**Oil & Public Safety Regulated Storage Tank Details**

No of Tanks: 0

**Facility Contact Details (CDLE)**

<b>Contact ID:</b>	0033h00000mtd0	<b>Role:</b>	Facility Owner
<b>Costis ID:</b>	FACOWN-19774-48779-Aug 11 2015 10:31AM	<b>Fac Contact Name:</b>	FCON-038979
<b>Active:</b>	TRUE	<b>Contact Last Name:</b>	Carlson

<a href="#">135</a>	1 of 2	<b>NNE</b>	<b>0.17 / 913.52</b>	<b>5,322.87 / -24</b>	<b>Hugh M Woods 4995 South Santa Fe Drive Littleton CO 80124</b>	<b>VCP</b>
---------------------	--------	------------	----------------------	-----------------------	--	------------

<b>File No:</b>	060109-1	<b>Land Use Zoning:</b>	
<b>Site No:</b>	357	<b>Jobs:</b>	50
<b>ID:</b>	476	<b>Project Active:</b>	inactive
<b>Review Due Dt:</b>	2/23/2006	<b>Received Date:</b>	1/9/2006
<b>Extension:</b>	0	<b>Content Type:</b>	Application
<b>Actual Review Dt:</b>	2/17/2006	<b>Project ID Admin:</b>	300
<b>REM Start Due Dt:</b>	2/17/2006	<b>Acreage:</b>	3.4
<b>REM Comp Due Dt:</b>	2/17/2008	<b>FID (REST):</b>	88
<b>Actual Cost:</b>	\$1,105.00	<b>Received Dt (REST):</b>	1/8/2006, 7:00 PM
<b>Rebate:</b>	\$895.00	<b>County (REST):</b>	Littleton
<b>Tax Credit:</b>		<b>Latitude (REST):</b>	39.626846
<b>App Type:</b>	VCUP	<b>Longitude (REST):</b>	-105.012337
<b>App Status:</b>	APPROVAL		
<b>Site:</b>	Hugh M Woods		
<b>Address:</b>	4995 South Santa Fe Drive		
<b>City:</b>	Littleton		
<b>ZIP Code:</b>	80124		
<b>Site (REST):</b>	Hugh M Woods		
<b>Address (REST):</b>	4995 South Santa Fe Drive		
<b>City (REST):</b>	Littleton		
<b>Zip Code (REST):</b>	80124		
<b>Data Source:</b>	Colorado Department of Public Health and Environment (CDPHE); Colorado Environmental Records Search (REST Service); CDPHE Colorado VCUP Layer		

**REST Site Detail(s)**

<b>Received D Dt:</b>	2006-01-09 24:00:00 UTC	<b>Sediment:</b>	
<b>Review Due Dt:</b>	2006-02-23 24:00:00 UTC	<b>Soil:</b>	
<b>Other Issue:</b>		<b>Ground Water:</b>	
<b>Application:</b>	APPROVAL	<b>Surface Water:</b>	

<a href="#">135</a>	2 of 2	<b>NNE</b>	<b>0.17 / 913.52</b>	<b>5,322.87 / -24</b>	<b>Hugh M Woods II 4995 South Santa Fe Drive Littleton CO 80120</b>	<b>VCP</b>
---------------------	--------	------------	----------------------	-----------------------	---	------------

<b>File No:</b>	080721-1	<b>Land Use Zoning:</b>	
<b>Site No:</b>	357	<b>Jobs:</b>	
<b>ID:</b>	599	<b>Project Active:</b>	inactive
<b>Review Due Dt:</b>	9/4/2008	<b>Received Date:</b>	7/21/2008
<b>Extension:</b>	0	<b>Content Type:</b>	Application
<b>Actual Review Dt:</b>	9/3/2008	<b>Project ID Admin:</b>	300
<b>REM Start Due Dt:</b>		<b>Acreage:</b>	
<b>REM Comp Due Dt:</b>		<b>FID (REST):</b>	89
<b>Actual Cost:</b>	\$1,317.50	<b>Received Dt (REST):</b>	7/20/2008, 7:00 PM
<b>Rebate:</b>	\$682.50	<b>County (REST):</b>	Littleton
<b>Tax Credit:</b>	70407	<b>Latitude (REST):</b>	39.626846
<b>App Type:</b>	NAD	<b>Longitude (REST):</b>	-105.012337
<b>App Status:</b>	APPROVAL		
<b>Site:</b>	Hugh M Woods II		
<b>Address:</b>	4995 South Santa Fe Drive		



Map Key	Number of Records	Direction	Distance (mi/ft)	Elev/Diff (ft)	Site	DB
---------	-------------------	-----------	------------------	----------------	------	----

**City:** Littleton  
**ZIP Code:** 80120  
**Site (REST):** Hugh M Woods II  
**Address (REST):** 4995 South Santa Fe Drive  
**City (REST):** Littleton  
**Zip Code (REST):** 80120  
**Data Source:** Colorado Department of Public Health and Environment (CDPHE); Colorado Environmental Records Search (REST Service); CDPHE Colorado VCUP Layer

**Site Detail(s)**

**Issues/Comments:**  
**Media Sediment:** VOC's  
**Media Soil:** VOC's  
**Media Ground Water:** VOC's  
**Media Surface Water:** VOC's  
**Index:** 384

**REST Site Detail(s)**

<b>Received D Dt:</b>	2008-07-21 24:00:00 UTC	<b>Sediment:</b>	VOC's
<b>Review Due Dt:</b>	2008-09-04 24:00:00 UTC	<b>Soil:</b>	VOC's
<b>Other Issue:</b>		<b>Ground Water:</b>	VOC's
<b>Application:</b>	APPROVAL	<b>Surface Water:</b>	VOC's

<a href="#">136</a>	1 of 1	NE	0.18 / 930.32	5,370.14 / 23	Denver Art & Frame 5119 S Windermere Englewood 80110 CO	UST
---------------------	--------	----	---------------	---------------	--	-----

<b>Facility ID:</b>	4919	<b>Fac Name (COSTIS):</b>	Denver Art & Frame
<b>FacilityName(OPS):</b>	Denver Art & Frame	<b>Address (COSTIS):</b>	5119 S Windermere  Englewood 80110
<b>FacilityType(OPS):</b>	Non-Retail	<b>County (COSTIS):</b>	Arapahoe
<b>Fac Category (OPS):</b>	Other	<b>Latitude (CDLE):</b>	39.623519
<b>Address (OPS):</b>	5119 S Windermere	<b>Longitude (CDLE):</b>	-105.006725
<b>City (OPS):</b>	Englewood	<b>Fac Type (CDLE):</b>	Non-Retail
<b>Zip Code (OPS):</b>	80110	<b>FacCategory(CDLE):</b>	Other
<b>County (OPS):</b>	Arapahoe	<b>State (OPS):</b>	CO
<b>LatLong (OPS):</b>	39.623519, -105.006725	<b>City (CDLE):</b>	Englewood
<b>FacName (CDLE):</b>	Denver Art & Frame	<b>Zip (CDLE):</b>	80110
<b>Address (CDLE):</b>	5119 S Windermere	<b>County (CDLE):</b>	Arapahoe
<b>State (CDLE):</b>			
<b>Data Source(s):</b>	Colorado Storage Tank Information System (COSTIS) (As of October, 2021); Colorado Department of Labor and Employment (CDLE); Oil & Public Safety(OPS) Regulated Storage Tanks		

**Facility Information (CDLE)**

<b>Count of Tank Tag:</b>	0	<b>Accnt Holdr Name:</b>	Denver Art & Frame
<b>No. Dispensers:</b>	0	<b>Type:</b>	Non-Retail
<b>Owner ID:</b>	OWNR-4892		

**Owner Information (CDLE)**

<b>Contact Name:</b>	Denver Art & Frame	<b>Middle Init:</b>	
<b>First Name:</b>			
<b>Company Name:</b>	Denver Art & Frame		
<b>Last Name:</b>	Denver Art & Frame		
<b>Address:</b>	5119 S Windemere, Englewood, CO 80110		
<b>Comment:</b>			

**UST Tanks (COSTIS) (As of October 2021)**

Map Key	Number of Records	Direction	Distance (mi/ft)	Elev/Diff (ft)	Site	DB
---------	-------------------	-----------	------------------	----------------	------	----

<b>Tank ID:</b>	13692			<b>Owner ID:</b>	4892
<b>Tank Tag:</b>	'4919-1			<b>Tank Owner:</b>	
<b>Tank Type Desc:</b>	UST			<b>County:</b>	Arapahoe
<b>Tank Count:</b>	46668			<b>Product Name:</b>	Gasoline
<b>Capacity:</b>	2000				
<b>Facility Owner:</b>		Denver Art & Frame			
<b>Facility Name Address:</b>		Denver Art & Frame 5119 S Windermere  Englewood 80110			

**UST Tanks 1 (CDLE)**

<b>Tank Tag:</b>	4919-1			<b>Overfill Preven:</b>	
<b>Tank Type:</b>	UST			<b>Product Type/Name:</b>	Gasoline
<b>Tank Status:</b>	Permanently Closed			<b>Piping Wall Type:</b>	None
<b>Capacity:</b>	2000			<b>Tank Wall Type:</b>	
<b>Install Date:</b>				<b>Piping System:</b>	
<b>Date Closed:</b>	6/15/1990			<b>Piping Type:</b>	Other
<b>Tank Material:</b>		Unknown			
<b>Piping Material:</b>		Unknown			

**UST Tanks 2 (CDLE)**

<b>Closure Meth ID:</b>				<b>No Fee:</b>	No
<b>Unregulated:</b>	FALSE			<b>Anch Method Desc:</b>	
<b>Last Used Date:</b>	6/15/1990			<b>Pipe Reld Meth1 ID:</b>	
<b>Del Prohib Date:</b>				<b>Pipe Reldet Date:</b>	
<b>Spill Protected:</b>				<b>Backfill Mat Desc:</b>	
<b>Spl Container Size:</b>				<b>Bfill DrtCvr Amt:</b>	
<b>Spl Protection Dt:</b>				<b>Manifold:</b>	No
<b>Spl Container Mfg:</b>				<b>Registration Date:</b>	
<b>Spl Container Mdel:</b>				<b>Compartment:</b>	FALSE
<b>Tank Reld Meth1 ID:</b>				<b>Cpmet:</b>	No
<b>Tank Lining Date:</b>				<b>Invault:</b>	FALSE
<b>CP Test Date:</b>					

**Oil & Public Safety Regulated Storage Tanks (COSTIS)**

<b>Tank Tag:</b>	4919-1			<b>Leak Detector Type:</b>	
<b>Tank Status:</b>	Permanently Closed			<b>Capacity Gallons :</b>	2000
<b>Tank Type:</b>	UST			<b>Product:</b>	Gasoline
<b>Tank Name:</b>	TNK-000955			<b>Piping Type:</b>	Other
<b>Installation Date:</b>				<b>Piping System:</b>	
<b>Closure Date:</b>	6/15/1990			<b>Piping Material:</b>	Unknown
<b>Tank Material:</b>	Unknown			<b>Piping Wall Type:</b>	None
<b>Tank Wall Type:</b>				<b>Address:</b>	5119 S Windermere
<b>Facility Name:</b>	Denver Art & Frame			<b>City:</b>	Englewood
<b>Facility Type:</b>	Non-Retail			<b>County:</b>	Arapahoe
<b>Facility Category:</b>	Other			<b>ZIP Code:</b>	80110
<b>Overfill Preven:</b>					
<b>Tank Corsn Protection Meth:</b>					
<b>Tank Rel Detn Mthd Primary:</b>					
<b>Tank Rel Detn Mthd Secondary:</b>					
<b>Piping Corsn Protection (PCP):</b>					
<b>PCP at Tank:</b>					
<b>PCP at Dispenser:</b>					
<b>Piping Rel Detn Mthd Primary:</b>					
<b>Piping Rel Detn Mthd Secondary:</b>					

**UST Owner (COSTIS) (As of October 2021)**

<b>Owner ID:</b>	4892			<b>Address1:</b>	5119 S Windemere
<b>First Name:</b>				<b>City:</b>	Englewood
<b>Middle Init:</b>				<b>State:</b>	CO
<b>Last Name:</b>	Denver Art & Frame			<b>County:</b>	Arapahoe

Map Key	Number of Records	Direction	Distance (mi/ft)	Elev/Diff (ft)	Site	DB
---------	-------------------	-----------	------------------	----------------	------	----

Full Name: Denver Art & Frame; Zip Code: 80110

**Oil & Public Safety Regulated Storage Tank Details**

No of Tanks: 0

**Facility Contact Details (CDLE)**

Contact ID:	0033h00000mtbOE	Role:	Facility Owner
Costis ID:	FACOWN-4919-5075-Jun 21 1995 12:00AM	Fac Contact Name:	FCON-021481
Active:	TRUE	Contact Last Name:	Denver Art & Frame

<a href="#">137</a>	1 of 2	NNE	0.19 / 1,026.35	5,323.63 / -23	S Santa Fe U-pump-it 4921 S Santa Fe Littleton 80120 CO	UST
---------------------	--------	-----	-----------------	----------------	---	-----

Facility ID:	11309	Fac Name (COSTIS):	S Santa Fe U-pump-it
FacilityName(OPS):	S Santa Fe U-pump-it	Address (COSTIS):	4921 S Santa Fe Littleton 80120
FacilityType(OPS):	Non-Retail	County (COSTIS):	Arapahoe
Fac Category (OPS):	Other	Latitude (CDLE):	39.627164
Address (OPS):	4921 S Santa Fe	Longitude (CDLE):	-105.012026
City (OPS):	Littleton	Fac Type (CDLE):	Non-Retail
Zip Code (OPS):	80120	FacCategory(CDLE):	Other
County (OPS):	Arapahoe	State (OPS):	CO
LatLong (OPS):	39.627164, -105.012026	City (CDLE):	Littleton
FacName (CDLE):	S Santa Fe U-pump-it	Zip (CDLE):	80120
Address (CDLE):	4921 S Santa Fe	County (CDLE):	Arapahoe
State (CDLE):			
Data Source(s):	Colorado Storage Tank Information System (COSTIS) (As of October, 2021); Colorado Department of Labor and Employment (CDLE); Oil & Public Safety(OPS) Regulated Storage Tanks		

**Facility Information (CDLE)**

Count of Tank Tag:	0	Acct Holdr Name:	Peerless Tyre Company
No. Dispensers:	0	Type:	Non-Retail
Owner ID:	OWNR-1851		

**Owner Information (CDLE)**

Contact Name:	Peerless Tyre Company	Middle Init:	
First Name:			
Company Name:	Peerless Tyre Company		
Last Name:	Peerless Tyre Company		
Address:	5000 Kingston St, Denver, CO 80239		
Comment:	8/17/06 DAVE CANNON 720-274-0612 IS RESPONSIBLE FOR RECORDING KEEPING FOR ALL OF THE U-PUMP-IT SITES. EACH STATION SENDS THEIR DAILY SHEETS TO HIM		

**UST Tanks (COSTIS) (As of October 2021)**

Tank ID:	31072	Owner ID:	1851
Tank Tag:	'11309-3	Tank Owner:	
Tank Type Desc:	UST	County:	Arapahoe
Tank Count:	46668	Product Name:	Gasoline
Capacity:	6000		
Facility Owner:	Peerless Tyre Company		
Facility Name Address:	S Santa Fe U-pump-it 4921 S Santa Fe Littleton 80120		
Tank ID:	31070	Owner ID:	1851
Tank Tag:	'11309-1	Tank Owner:	
Tank Type Desc:	UST	County:	Arapahoe
Tank Count:	46668	Product Name:	Gasoline
Capacity:	12000		

**Facility Owner:** Peerless Tyre Company  
**Facility Name Address:** S Santa Fe U-pump-it<br>4921 S Santa Fe<br>Littleton 80120

<b>Tank ID:</b>	31071	<b>Owner ID:</b>	1851
<b>Tank Tag:</b>	11309-2	<b>Tank Owner:</b>	
<b>Tank Type Desc:</b>	UST	<b>County:</b>	Arapahoe
<b>Tank Count:</b>	46668	<b>Product Name:</b>	Diesel
<b>Capacity:</b>	12000		
<b>Facility Owner:</b>	Peerless Tyre Company		
<b>Facility Name Address:</b>	S Santa Fe U-pump-it 4921 S Santa Fe Littleton 80120		

**UST Tanks 1 (CDLE)**

<b>Tank Tag:</b>	11309-2	<b>Overfill Preven:</b>	
<b>Tank Type:</b>	UST	<b>Product Type/Name:</b>	Diesel
<b>Tank Status:</b>	Permanently Closed	<b>Piping Wall Type:</b>	None
<b>Capacity:</b>	12000	<b>Tank Wall Type:</b>	
<b>Install Date:</b>	5/7/1968	<b>Piping System:</b>	
<b>Date Closed:</b>	1/1/1989	<b>Piping Type:</b>	UG: Underground
<b>Tank Material:</b>	Asphalt Coated or Bare Steel		
<b>Piping Material:</b>	Galvanized Steel		

**UST Tanks 2 (CDLE)**

<b>Closure Meth ID:</b>		<b>No Fee:</b>	Yes
<b>Unregulated:</b>	FALSE	<b>Anch Method Desc:</b>	
<b>Last Used Date:</b>	10/1/1987	<b>Pipe Reld Meth1 ID:</b>	
<b>Del Prohib Date:</b>		<b>Pipe Reldet Date:</b>	
<b>Spill Protected:</b>		<b>Backfill Mat Desc:</b>	
<b>Spl Container Size:</b>		<b>Bfill DrtCvr Amt:</b>	
<b>Spl Protection Dt:</b>		<b>Manifold:</b>	No
<b>Spl Container Mfg:</b>		<b>Registration Date:</b>	
<b>Spl Container Mdel:</b>		<b>Compartment:</b>	FALSE
<b>Tank Reld Meth1 ID:</b>		<b>Cpmet:</b>	No
<b>Tank Lining Date:</b>		<b>Invault:</b>	FALSE
<b>CP Test Date:</b>			

**UST Tanks 1 (CDLE)**

<b>Tank Tag:</b>	11309-3	<b>Overfill Preven:</b>	
<b>Tank Type:</b>	UST	<b>Product Type/Name:</b>	Gasoline
<b>Tank Status:</b>	Permanently Closed	<b>Piping Wall Type:</b>	None
<b>Capacity:</b>	6000	<b>Tank Wall Type:</b>	
<b>Install Date:</b>	5/7/1968	<b>Piping System:</b>	
<b>Date Closed:</b>	1/1/1989	<b>Piping Type:</b>	UG: Underground
<b>Tank Material:</b>	Asphalt Coated or Bare Steel		
<b>Piping Material:</b>	Galvanized Steel		

**UST Tanks 2 (CDLE)**

<b>Closure Meth ID:</b>		<b>No Fee:</b>	Yes
<b>Unregulated:</b>	FALSE	<b>Anch Method Desc:</b>	
<b>Last Used Date:</b>	10/1/1987	<b>Pipe Reld Meth1 ID:</b>	
<b>Del Prohib Date:</b>		<b>Pipe Reldet Date:</b>	
<b>Spill Protected:</b>		<b>Backfill Mat Desc:</b>	
<b>Spl Container Size:</b>		<b>Bfill DrtCvr Amt:</b>	
<b>Spl Protection Dt:</b>		<b>Manifold:</b>	No
<b>Spl Container Mfg:</b>		<b>Registration Date:</b>	
<b>Spl Container Mdel:</b>		<b>Compartment:</b>	FALSE
<b>Tank Reld Meth1 ID:</b>		<b>Cpmet:</b>	No
<b>Tank Lining Date:</b>		<b>Invault:</b>	FALSE
<b>CP Test Date:</b>			

Map Key	Number of Records	Direction	Distance (mi/ft)	Elev/Diff (ft)	Site	DB
---------	-------------------	-----------	------------------	----------------	------	----

**UST Tanks 1 (CDLE)**

<b>Tank Tag:</b>	11309-1	<b>Overfill Preven:</b>	
<b>Tank Type:</b>	UST	<b>Product Type/Name:</b>	Gasoline
<b>Tank Status:</b>	Permanently Closed	<b>Piping Wall Type:</b>	None
<b>Capacity:</b>	12000	<b>Tank Wall Type:</b>	
<b>Install Date:</b>	5/7/1968	<b>Piping System:</b>	
<b>Date Closed:</b>	1/1/1989	<b>Piping Type:</b>	UG: Underground
<b>Tank Material:</b>	Asphalt Coated or Bare Steel		
<b>Piping Material:</b>	Galvanized Steel		

**UST Tanks 2 (CDLE)**

<b>Closure Meth ID:</b>		<b>No Fee:</b>	Yes
<b>Unregulated:</b>	FALSE	<b>Anch Method Desc:</b>	
<b>Last Used Date:</b>	4/1/1986	<b>Pipe Reld Meth1 ID:</b>	
<b>Del Prohib Date:</b>		<b>Pipe Reldet Date:</b>	
<b>Spill Protected:</b>		<b>Backfill Mat Desc:</b>	
<b>Spl Container Size:</b>		<b>Bfill DrtCvr Amt:</b>	
<b>Spl Protection Dt:</b>		<b>Manifold:</b>	No
<b>Spl Container Mfg:</b>		<b>Registration Date:</b>	
<b>Spl Container Mdel:</b>		<b>Compartment:</b>	FALSE
<b>Tank Reld Meth1 ID:</b>		<b>Cpmet:</b>	No
<b>Tank Lining Date:</b>		<b>Invault:</b>	FALSE
<b>CP Test Date:</b>			

**Oil & Public Safety Regulated Storage Tanks (COSTIS)**

<b>Tank Tag:</b>	11309-3	<b>Leak Detector Type:</b>	
<b>Tank Status:</b>	Permanently Closed	<b>Capacity Gallons :</b>	6000
<b>Tank Type:</b>	UST	<b>Product:</b>	Gasoline
<b>Tank Name:</b>	TNK-026070	<b>Piping Type:</b>	UG: Underground
<b>Installation Date:</b>	5/7/1968	<b>Piping System:</b>	
<b>Closure Date:</b>	1/1/1989	<b>Piping Material:</b>	Galvanized Steel
<b>Tank Material:</b>	Asphalt Coated or Bare Steel	<b>Piping Wall Type:</b>	None
<b>Tank Wall Type:</b>		<b>Address:</b>	4921 S Santa Fe
<b>Facility Name:</b>	S Santa Fe U-pump-it	<b>City:</b>	Littleton
<b>Facility Type:</b>	Non-Retail	<b>County:</b>	Arapahoe
<b>Facility Category:</b>	Other	<b>ZIP Code:</b>	80120
<b>Overfill Preven:</b>			
<b>Tank Corsn Protection Meth:</b>			
<b>Tank Rel Detn Mthd Primary:</b>			
<b>Tank Rel Detn Mthd Secondary:</b>			
<b>Piping Corsn Protection (PCP):</b>			
<b>PCP at Tank:</b>			
<b>PCP at Dispenser:</b>			
<b>Piping Rel Detn Mthd Primary:</b>			
<b>Piping Rel Detn Mthd Secondary:</b>			

<b>Tank Tag:</b>	11309-2	<b>Leak Detector Type:</b>	
<b>Tank Status:</b>	Permanently Closed	<b>Capacity Gallons :</b>	12000
<b>Tank Type:</b>	UST	<b>Product:</b>	Diesel
<b>Tank Name:</b>	TNK-026069	<b>Piping Type:</b>	UG: Underground
<b>Installation Date:</b>	5/7/1968	<b>Piping System:</b>	
<b>Closure Date:</b>	1/1/1989	<b>Piping Material:</b>	Galvanized Steel
<b>Tank Material:</b>	Asphalt Coated or Bare Steel	<b>Piping Wall Type:</b>	None
<b>Tank Wall Type:</b>		<b>Address:</b>	4921 S Santa Fe
<b>Facility Name:</b>	S Santa Fe U-pump-it	<b>City:</b>	Littleton
<b>Facility Type:</b>	Non-Retail	<b>County:</b>	Arapahoe
<b>Facility Category:</b>	Other	<b>ZIP Code:</b>	80120
<b>Overfill Preven:</b>			
<b>Tank Corsn Protection Meth:</b>			
<b>Tank Rel Detn Mthd Primary:</b>			
<b>Tank Rel Detn Mthd Secondary:</b>			
<b>Piping Corsn Protection (PCP):</b>			

Map Key	Number of Records	Direction	Distance (mi/ft)	Elev/Diff (ft)	Site	DB
---------	-------------------	-----------	------------------	----------------	------	----

PCP at Tank:  
 PCP at Dispenser:  
 Piping Rel Detn Mthd Primary:  
 Piping Rel Detn Mthd Secondary:

<b>Tank Tag:</b>	11309-1	<b>Leak Detector Type:</b>	
<b>Tank Status:</b>	Permanently Closed	<b>Capacity Gallons :</b>	12000
<b>Tank Type:</b>	UST	<b>Product:</b>	Gasoline
<b>Tank Name:</b>	TNK-026068	<b>Piping Type:</b>	UG: Underground
<b>Installation Date:</b>	5/7/1968	<b>Piping System:</b>	
<b>Closure Date:</b>	1/1/1989	<b>Piping Material:</b>	Galvanized Steel
<b>Tank Material:</b>	Asphalt Coated or Bare Steel	<b>Piping Wall Type:</b>	None
<b>Tank Wall Type:</b>		<b>Address:</b>	4921 S Santa Fe
<b>Facility Name:</b>	S Santa Fe U-pump-it	<b>City:</b>	Littleton
<b>Facility Type:</b>	Non-Retail	<b>County:</b>	Arapahoe
<b>Facility Category:</b>	Other	<b>ZIP Code:</b>	80120

Overfill Preven:  
 Tank Corsn Protection Meth:  
 Tank Rel Detn Mthd Primary:  
 Tank Rel Detn Mthd Secondary:  
 Piping Corsn Protection (PCP):  
 PCP at Tank:  
 PCP at Dispenser:  
 Piping Rel Detn Mthd Primary:  
 Piping Rel Detn Mthd Secondary:

**UST Owner (COSTIS) (As of October 2021)**

<b>Owner ID:</b>	1851	<b>Address1:</b>	5000 Kingston St
<b>First Name:</b>		<b>City:</b>	Denver
<b>Middle Init:</b>		<b>State:</b>	CO
<b>Last Name:</b>	Peerless Tyre Company	<b>County:</b>	Denver
<b>Full Name:</b>		<b>Zip Code:</b>	80239

**Oil & Public Safety Regulated Storage Tank Details**

No of Tanks: 0

**Facility Contact Details (CDLE)**

<b>Contact ID:</b>	0033h00000mtbG1	<b>Role:</b>	Facility Owner
<b>Costis ID:</b>	FACOWN-11309-4684-May 9 1986 12:00AM	<b>Fac Contact Name:</b>	FCON-020356
<b>Active:</b>	FALSE	<b>Contact Last Name:</b>	Cottonwood Management
<b>Contact ID:</b>	0033h00000IKyxM	<b>Role:</b>	A/B Operator
<b>Costis ID:</b>	ABOP-11309-155	<b>Fac Contact Name:</b>	FCON-008381
<b>Active:</b>	FALSE	<b>Contact Last Name:</b>	Dave Cannon
<b>Contact ID:</b>	0033h00000mtXw8	<b>Role:</b>	Facility Owner
<b>Costis ID:</b>	FACOWN-11309-2094-Jul 6 1994 12:00AM	<b>Fac Contact Name:</b>	FCON-056054
<b>Active:</b>	TRUE	<b>Contact Last Name:</b>	Peerless Tyre Company

<a href="#">137</a>	2 of 2	NNE	0.19 / 1,026.35	5,323.63 / -23	S Santa Fe U-pump-it 4921 S Santa Fe Littleton 80120 CO	LST
---------------------	--------	-----	-----------------	----------------	---	-----

<b>Facility ID:</b>	11309	<b>Fac Name(CDLE):</b>	S Santa Fe U-pump-it
<b>Event ID:</b>		<b>Address(CDLE):</b>	4921 S Santa Fe
<b>Facility Name(OPS):</b>	S Santa Fe U-pump-it	<b>Fac Type(CDLE):</b>	Non-Retail
<b>Facility Type(OPS):</b>	Non-Retail	<b>Fac Category(CDLE):</b>	Other
<b>Fac Category(OPS):</b>	Other	<b>City(CDLE):</b>	Littleton
<b>Address(OPS):</b>	4921 S Santa Fe	<b>Zip(CDLE):</b>	80120
<b>City(OPS):</b>	Littleton	<b>County(CDLE):</b>	Arapahoe

Map Key	Number of Records	Direction	Distance (mi/ft)	Elev/Diff (ft)	Site	DB
---------	-------------------	-----------	------------------	----------------	------	----

<b>Zip Code(OPS):</b>	80120				<b>State(CDLE):</b>	
<b>County(OPS):</b>	Arapahoe				<b>Latitude(CDLE):</b>	39.627164
<b>State(OPS):</b>	CO				<b>Longitude(CDLE):</b>	-105.012026
<b>Lat Long(OPS):</b>	39.627164, -105.012026					
<b>Fac Name(COSTIS):</b>	S Santa Fe U-pump-it					
<b>Address (COSTIS):</b>	4921 S Santa Fe Littleton 80120					
<b>County (COSTIS):</b>	Arapahoe					
<b>Original Source:</b>	Colorado Storage Tank Information System (COSTIS) (As of October, 2021); Colorado Department of Labor and Employment (CDLE); Oil & Public Safety(OPS) Regulated Storage Tanks; OPS Petroleum Release Events in Colorado - Petroleum Release Events					

**Owner ID:** 1851  
**Owner Name:**

**Events (CDLE)**

<b>Event ID:</b>	4250	<b>Proj. Closure Date:</b>	
<b>Alt Event ID:</b>	7546-1	<b>Category:</b>	
<b>Status:</b>	Closed	<b>Sardonyx ID:</b>	
<b>UST Tank Count:</b>	3	<b>MTBE Classifica:</b>	
<b>AST Tank Count:</b>	0	<b>Sum of Reimbur Amt:</b>	
<b>Source of Release:</b>		<b>Reviewer Full Name:</b>	Dennis Hotovec
<b>Cause of Release:</b>		<b>Logged On:</b>	5/4/1994
<b>Confirm Rel Dt:</b>		<b>Logged By:</b>	
<b>Site Name:</b>	S Santa Fe U-pump-it		
<b>Loc Addr:</b>			
<b>Loc Addr2:</b>			
<b>Loc Addr3:</b>			
<b>Aka Name:</b>			
<b>Aka Loc Addr:</b>			

**Facility (CDLE)**

<b>Owner Costis ID:</b>	OWNR-1851	<b>Type:</b>	Non-Retail
<b>No of Active Tanks:</b>	0	<b>Facility Owner:</b>	Peerless Tyre Company
<b>No of Metred Prod:</b>	0		

**Events (COSTIS) (As of October 2021)**

<b>Event ID:</b>	4250	<b>Log Date:</b>	5/4/1994
<b>Process Status Name:</b>	Closed		
<b>Site Name:</b>	South Santa Fe U-pump-it		
<b>Facility Name:</b>			
<b>Address:</b>	4921 S Santa Fe Littleton CO 80120		
<b>Loc Address:</b>	4921 S Santa Fe Littleton 80120		
<b>Loc City:</b>	Littleton		
<b>Loc County:</b>	Arapahoe		

**OPS Regulated Storage Tanks**

**No of Tanks:** 0

**OPS Petroleum Release Events in Colorado - Petroleum Release Events**

<b>Event ID:</b>	4250	<b>Phone:</b>	(303) 318-4357
<b>Release No:</b>	REL-010982	<b>City:</b>	Littleton
<b>Status:</b>	Closed	<b>Zip:</b>	80120
<b>Release Date:</b>		<b>State:</b>	CO
<b>Closure Date:</b>		<b>County:</b>	Arapahoe
<b>NFA Type:</b>	Administrative	<b>Latitude:</b>	39.627164
<b>Release Cause:</b>		<b>Longitude:</b>	-105.012026
<b>Reimbursement Total:</b>		<b>Latitude Longitude:</b>	39.627164, -105.012026
<b>Contact:</b>	Dennis Hotovec		

Map Key	Number of Records	Direction	Distance (mi/ft)	Elev/Diff (ft)	Site	DB
---------	-------------------	-----------	------------------	----------------	------	----

**Release Source:**

**Site Name:** S Santa Fe U-pump-it  
**Address:** 4921 S Santa Fe  
**Email:** cdle\_ops\_public\_record\_center@state.co.us  
**Link :** https://socgov18.force.com/s/release/a183h000003KY76

<a href="#">138</a>	1 of 1	<b>NNE</b>	<b>0.21 / 1,126.12</b>	<b>5,321.72 / -25</b>	<b>Mobile Asso 4940 S Santa Fe Littleton 80120 CO</b>	<b>TANKS</b>
---------------------	--------	------------	------------------------	-----------------------	---	--------------

<b>Facility ID:</b>	17532	<b>Facility Name (OPS):</b>	Mobile Asso
<b>Facility Name (CDLE):</b>	Mobile Asso	<b>Address (OPS):</b>	4940 S Santa Fe
<b>Address (CDLE):</b>	4940 S Santa Fe	<b>City (OPS):</b>	Littleton
<b>City (CDLE):</b>	Littleton	<b>Zip Code (OPS):</b>	80120
<b>Zip (CDLE):</b>	80120	<b>County (OPS):</b>	Arapahoe
<b>County (CDLE):</b>	Arapahoe	<b>State (OPS):</b>	CO
<b>State (CDLE):</b>		<b>Latitude (OPS):</b>	39.627446
<b>Latitude (CDLE):</b>	39.627446	<b>Longitude (OPS):</b>	-105.010942
<b>Longitude (CDLE):</b>	-105.010942	<b>Lat/Long (OPS):</b>	39.627446, -105.010942
<b>Fac Type (CDLE):</b>	Non-Retail	<b>Facility Type (OPS):</b>	Non-Retail
<b>Fac Category (CDLE):</b>	LPG Only	<b>Fac Category (OPS):</b>	LPG Only
<b>Facility Name (COSTIS):</b>	Mobile Asso		
<b>Address (COSTIS):</b>	4940 S Santa Fe Littleton 80120		
<b>County (COSTIS):</b>	Arapahoe		
<b>Data Source(s):</b>	Colorado Storage Tank Information System (COSTIS) (As of October, 2021); Colorado Department of Labor and Employment (CDLE); Oil & Public Safety(OPS) Regulated Storage Tanks		

**Facility Information (CDLE)**

<b>Owner ID:</b>	OWNR-19523	<b>Count of Tank Tag:</b>	0
<b>Type :</b>	Non-Retail	<b>No. Dispensers:</b>	0
<b>Account Holder Name:</b>	LPG Unknown Owner - Division Of Oil & Public Safety		

**Owner Information (CDLE)**

**Contact Name:** LPG Unknown Owner - Division Of Oil & Public Safety

**Company Name:** LPG Unknown Owner - Division Of Oil & Public Safety

**Last Name:** LPG Unknown Owner - Division Of Oil & Public Safety

**First Name:**

**Middle Init:**

**Address:** Denver, CO 80202

**Comment:** 303-644-3251 #for FID 16733

**Tanks (COSTIS) (As of October 2021)**

<b>Tank ID:</b>	38329	<b>Owner ID:</b>	19523
<b>Tank Tag:</b>	17532-1	<b>Tank Owner:</b>	
<b>Tank Type Desc:</b>	LPG	<b>County:</b>	Arapahoe
<b>Tank Count:</b>	46668	<b>Product Name:</b>	LPG
<b>Capacity:</b>	0		
<b>Facility Owner:</b>	LPG Unknown Owner - Division Of Oil & Public Safety		
<b>Facility Name Address:</b>	Mobile Asso 4940 S Santa Fe Littleton 80120		

**Tanks 1 (CDLE)**

<b>Tank Tag:</b>	17532-1	<b>Product Type/Name:</b>	LPG
<b>Tank Type:</b>	LPG	<b>Tank Material:</b>	
<b>Tank Status:</b>	Permanently Closed	<b>Tank Wall Type:</b>	
<b>Capacity:</b>	0	<b>Piping System:</b>	
<b>Install Date:</b>		<b>Piping Type:</b>	
<b>Date Closed:</b>	12/14/2007	<b>Piping Material:</b>	
<b>Overfill Preven:</b>		<b>Piping Wall Type:</b>	



Map Key	Number of Records	Direction	Distance (mi/ft)	Elev/Diff (ft)	Site	DB
---------	-------------------	-----------	------------------	----------------	------	----

**Tanks 2 (CDLE)**

<b>Closure Meth ID:</b>	Removed	<b>No Fee:</b>	Yes
<b>Unregulated:</b>	FALSE	<b>Anchor Meth Desc:</b>	
<b>Last Used Date:</b>		<b>Pipe Reldet Date:</b>	
<b>Del Prohib Date:</b>		<b>Backfill Mat Desc:</b>	
<b>Spill Protected:</b>		<b>Bfill DrtCover Amt:</b>	0
<b>Spl Container Size:</b>	0	<b>Manifold:</b>	No
<b>Spl Protection Dt:</b>		<b>Registration Date:</b>	
<b>Spl Container Mfg:</b>		<b>Compartment:</b>	FALSE
<b>Spl Container Mdel:</b>		<b>Cpmet:</b>	No
<b>Tank Reld Meth1 ID:</b>		<b>Expr1012:</b>	
<b>Tank Lining Date:</b>		<b>Invault:</b>	FALSE
<b>CP Test Date:</b>			
<b>Pipe Reld Meth1 ID:</b>			
<b>Serial No:</b>			

**Oil & Public Safety Regulated Storage Tanks (COSTIS)**

<b>Tank Tag:</b>	17532-1	<b>Leak Detector Type:</b>	
<b>Tank Status:</b>	Permanently Closed	<b>Piping Type:</b>	
<b>Tank Type:</b>	LPG	<b>Piping System:</b>	
<b>Facility Type:</b>	Non-Retail	<b>Piping Material:</b>	
<b>Facility Category:</b>	LPG Only	<b>Piping Wall Type:</b>	
<b>Installation Date:</b>		<b>City:</b>	Littleton
<b>Closure Date:</b>	12/14/2007	<b>County:</b>	Arapahoe
<b>Capacity Gallons :</b>	0	<b>Facility Name:</b>	Mobile Asso
<b>Product:</b>	LPG	<b>Address:</b>	4940 S Santa Fe
<b>Overfill Preven:</b>		<b>Tank Name:</b>	TNK-037828
<b>Tank Material:</b>		<b>ZIP Code:</b>	80120
<b>Tank Wall Type:</b>			
<b>Tank Corsn Protection Meth:</b>			
<b>Tank Rel Detn Mthd Primary:</b>			
<b>Tank Rel Detn Mthd Secondary:</b>			
<b>Piping Corsn Protection (PCP):</b>			
<b>PCP at Tank:</b>			
<b>PCP at Dispenser:</b>			
<b>Piping Rel Detn Mthd Primary:</b>			
<b>Piping Rel Detn Mthd Secondary:</b>			

**Tank Owner (COSTIS) (As of October 2021)**

<b>Owner ID:</b>	19523	<b>Address1:</b>	
<b>First Name:</b>		<b>City:</b>	Denver
<b>Middle Init:</b>		<b>State:</b>	CO
<b>Last Name:</b>	LPG Unknown Owner - Division Of Oil & Public Safety	<b>County:</b>	Denver
<b>Full Name:</b>		<b>Zip Code:</b>	80202

**Oil & Public Safety Regulated Storage Tank Details**

**No of Tanks:** 0

**Facility Contact Details (CDLE)**

<b>Contact ID:</b>	0033h00000mtWys	<b>Role:</b>	Facility Owner
<b>Costis ID:</b>	FACOWN-17532-38437-Aug 5 2004 9:08AM	<b>Fac Contact Name:</b>	FCON-047045
<b>Active:</b>	TRUE	<b>Contact Last Name:</b>	LPG Unknown Owner - Division Of Oil & Public Safety

Map Key	Number of Records	Direction	Distance (mi/ft)	Elev/Diff (ft)	Site	DB
<a href="#">139</a>	1 of 2	NNE	0.22 / 1,161.79	5,332.83 / -14	General Air Service & Supply 4901 S Rio Grande Littleton 80120 CO	DTNK

**Delisted Underground Storage Tanks**

<b>Facility ID:</b>	17427	<b>Fac Name (COSTIS):</b>	General Air Service & Supply
<b>Facility Name (OPS):</b>	General Air Service & Supply	<b>Address (COSTIS):</b>	4901 S Rio Grande Littleton 80120
<b>Facility Type (OPS):</b>	Non-Retail	<b>County (COSTIS):</b>	Arapahoe
<b>Fac Category (OPS):</b>	LPG Only	<b>Fac Type (CDLE):</b>	Non-Retail
<b>Address (OPS):</b>	4901 S Rio Grande	<b>Fac Category (CDLE):</b>	LPG Only
<b>City (OPS):</b>	Littleton	<b>Latitude (CDLE):</b>	39.627494
<b>Zip Code (OPS):</b>	80120	<b>Longitude (CDLE):</b>	-105.010367
<b>Lat/Long (OPS):</b>	39.627494, -105.010367		
<b>Data Source(s):</b>			

Colorado Storage Tank Information System (COSTIS); Colorado Department of Labor and Employment (CDLE); Oil & Public Safety(OPS) Regulated Storage Tanks

<a href="#">139</a>	2 of 2	NNE	0.22 / 1,161.79	5,332.83 / -14	General Air Service & Supply 4901 S Rio Grande Littleton 80120 CO	AST
---------------------	--------	-----	--------------------	-------------------	---	-----

<b>Facility ID:</b>	17427	<b>Fac Name (CDLE):</b>	General Air Service & Supply
<b>FacName (OPS):</b>	General Air Service & Supply	<b>Address (CDLE):</b>	4901 S Rio Grande
<b>FacType (OPS):</b>	Non-Retail	<b>City (CDLE):</b>	Littleton
<b>Fac Category (OPS):</b>	LPG Only	<b>Zip (CDLE):</b>	80120
<b>Lat/Long (OPS):</b>	39.627494, -105.010367	<b>County (CDLE):</b>	Arapahoe
<b>Address (OPS):</b>	4901 S Rio Grande	<b>State (CDLE):</b>	
<b>City (OPS):</b>	Littleton	<b>Latitude (CDLE):</b>	39.627494
<b>County (OPS):</b>	Arapahoe	<b>Longitude (CDLE):</b>	-105.010367
<b>Fac Name (COSTIS):</b>	General Air Service & Supply	<b>County (COSTIS):</b>	Arapahoe
<b>Fac Type (CDLE):</b>	Non-Retail	<b>Zip Code (OPS):</b>	80120
<b>FacCategory(CDLE):</b>	LPG Only	<b>State (OPS):</b>	CO
<b>Address (COSTIS):</b>	4901 S Rio Grande Littleton 80120		
<b>Data Source(s):</b>	Colorado Storage Tank Information System (COSTIS) (As of October, 2021); Colorado Department of Labor and Employment (CDLE); Oil & Public Safety(OPS) Regulated Storage Tanks		

**Facility Information (CDLE)**

<b>Count of Tank Tag:</b>	1	<b>Acct Holdr Name:</b>	General Air Service & Supply
<b>No. Dispensers:</b>	0	<b>Type:</b>	Non-Retail
<b>Owner ID:</b>	OWNR-2489		

**Owner Information (CDLE)**

<b>Contact Name:</b>	General Air Service & Supply	<b>Last Name:</b>	General Air Service & Supply
<b>First Name:</b>		<b>Company Name:</b>	General Air Service & Supply
<b>Middle Init:</b>			
<b>Address:</b>	1105 Zuni St, Denver, CO 80204		
<b>Comment:</b>	Safety - Dave Thunselle 303-892-7003 x 1107 Cell 720-359-3241		

**AST Tanks (COSTIS) (As of October 2021)**

<b>Tank ID:</b>	45546	<b>Owner ID:</b>	2489
<b>Tank Tag:</b>	'17427-2	<b>Tank Owner:</b>	Affordable Propane (Economy Propane LLC)
<b>Tank Type Desc:</b>	LPG-AG VERTICAL	<b>County:</b>	Arapahoe
<b>Tank Count:</b>	46668	<b>Product Name:</b>	LPG
<b>Capacity:</b>	470		
<b>Facility Owner:</b>	General Air Service & Supply		
<b>Facility Name Address:</b>	General Air Service & Supply 4901 S Rio Grande Littleton 80120		

Map Key	Number of Records	Direction	Distance (mi/ft)	Elev/Diff (ft)	Site	DB
---------	-------------------	-----------	------------------	----------------	------	----

**AST Tanks 1 (CDLE)**

<b>Tank Tag:</b>	17427-2	<b>Tank Wall Type:</b>	
<b>Tank Type:</b>	LPG-AG VERTICAL	<b>Piping System:</b>	
<b>Tank Status:</b>	Currently In Use	<b>Piping Type:</b>	
<b>Capacity:</b>	470	<b>Piping Wall Type:</b>	
<b>Install Date:</b>		<b>Tank Material:</b>	
<b>Date Closed:</b>		<b>Piping Material:</b>	
<b>Product Type/Name:</b>	LPG	<b>Overfill Preven:</b>	

**AST Tanks 2 (CDLE)**

<b>Closure Meth ID:</b>		<b>No Fee:</b>	Yes
<b>Unregulated:</b>	FALSE	<b>Pipe Reldet Date:</b>	
<b>Last Used Date:</b>		<b>Backfill Mat Desc:</b>	
<b>Del Prohib Date:</b>		<b>Bfill DrtCvr Amt:</b>	0
<b>Spill Protected:</b>		<b>Manifold:</b>	No
<b>Spl Container Size:</b>	0	<b>Tm Name:</b>	
<b>Spl Protection Dt:</b>		<b>Registration Date:</b>	9/10/2014
<b>Spl Container Mfg:</b>		<b>Compartment:</b>	FALSE
<b>Spl Container Mdel:</b>		<b>Cpmet:</b>	No
<b>Tank Reld Meth1 ID:</b>		<b>Invault:</b>	FALSE
<b>Tank Lining Date:</b>		<b>Serial No:</b>	29506 RANSOME 2014
<b>CP Test Date:</b>			
<b>Anch Method Desc:</b>			
<b>Pipe Reld Meth1 ID:</b>			

**Oil & Public Safety Regulated Storage Tank Details**

**No of Tanks:** 1

**Oil & Public Safety Regulated Storage Tanks (COSTIS)**

<b>Tank Tag:</b>	17427-2	<b>Leak Detector Type:</b>	
<b>Tank Status:</b>	Currently In Use	<b>Capacity Gallons :</b>	470
<b>Tank Type:</b>	LPG-AG VERTICAL	<b>Product:</b>	LPG
<b>Tank Name:</b>	TNK-037237	<b>Piping Type:</b>	
<b>Installation Date:</b>		<b>Piping System:</b>	
<b>Closure Date:</b>		<b>Piping Material:</b>	
<b>Tank Material:</b>		<b>Piping Wall Type:</b>	
<b>Tank Wall Type:</b>		<b>Address:</b>	4901 S Rio Grande
<b>Facility Name:</b>	General Air Service & Supply	<b>City:</b>	Littleton
<b>Facility Type:</b>	Non-Retail	<b>County:</b>	Arapahoe
<b>Facility Category:</b>	LPG Only	<b>ZIP Code:</b>	80120
<b>Overfill Preven:</b>			
<b>Tank Corsn Protection Meth:</b>			
<b>Tank Rel Detn Mthd Primary:</b>			
<b>Tank Rel Detn Mthd Secondary:</b>			
<b>Piping Corsn Protection (PCP):</b>			
<b>PCP at Tank:</b>			
<b>PCP at Dispenser:</b>			
<b>Piping Rel Detn Mthd Primary:</b>			
<b>Piping Rel Detn Mthd Secondary:</b>			

**AST Owner (COSTIS) (As of October 2021)**

<b>Owner ID:</b>	2489	<b>Address1:</b>	1105 Zuni St
<b>First Name:</b>		<b>City:</b>	Denver
<b>Middle Init:</b>		<b>State:</b>	CO
<b>Last Name:</b>	General Air Service & Supply	<b>County:</b>	Denver
<b>Full Name:</b>		<b>Zip Code:</b>	80204

Map Key	Number of Records	Direction	Distance (mi/ft)	Elev/Diff (ft)	Site	DB
---------	-------------------	-----------	------------------	----------------	------	----

**Facility Contact Details (CDLE)**

<b>Contact ID:</b>	0033h00000mtWys	<b>Role:</b>	Facility Owner
<b>Costis ID:</b>	FACOWN-17427-38437-Aug 3 2004 9:14AM	<b>Fac Contact Name:</b>	FCON-046953
<b>Active:</b>	FALSE	<b>Contact Last Name:</b>	LPG Unknown Owner - Division Of Oil & Public Safety
<b>Contact ID:</b>	0033h00000IKzzB	<b>Role:</b>	Facility Owner
<b>Costis ID:</b>	FACOWN-17427-2726-Jan 28 2005 9:07AM	<b>Fac Contact Name:</b>	FCON-011727
<b>Active:</b>	TRUE	<b>Contact Last Name:</b>	General Air Service & Supply

<a href="#">140</a>	1 of 1	<b>WNW</b>	<b>0.23 / 1,218.31</b>	<b>5,321.75 / -25</b>	<b>UNKNOWN ARAPAHOE COUNTY LITTLETON CO 80123</b>	<b>MRDS</b>
---------------------	--------	------------	------------------------	-----------------------	---	-------------

<b>Dep ID:</b>	10017269	<b>I1:</b>	12
<b>Dev Status:</b>	OCCURRENCE	<b>Latitude:</b>	39.61792
<b>Code List:</b>	SDG	<b>Longitude:</b>	-105.023376
<b>Url:</b>	http://mrdata.usgs.gov/mrds/show-mrds.php?dep_id=10017269		

**Commodity**

<b>I1:</b>	80	<b>Line:</b>	1
<b>Code:</b>	SDG	<b>Inserted By:</b>	MRDS migration
<b>Commodity:</b>	Sand and Gravel, Cons	<b>Insert Date:</b>	29-OCT-2002 09:00:24
<b>Commodity Type:</b>	Non-metallic	<b>Updated By:</b>	USGS
<b>Commodity Group:</b>	Sand and Gravel	<b>Update Date:</b>	29-OCT-2002 09:00:34
<b>Importance:</b>	Primary		

**Materials**

<b>I1:</b>	12	<b>Inserted B:</b>	MRDS migration
<b>Material:</b>	Gravel	<b>Insert Dat:</b>	29-OCT-2002 09:44:3
<b>Ore or Gangue:</b>	Ore	<b>Updated By:</b>	
<b>Rec:</b>	1	<b>Update Dat:</b>	

**Names**

<b>I1:</b>	49	<b>Inserted By:</b>	MRDS migration
<b>Status:</b>	Current	<b>Insert Date:</b>	29-OCT-02
<b>Site Name:</b>	Unknown	<b>Updated By:</b>	USGS
<b>Line:</b>	1	<b>Update Date:</b>	29-OCT-02

<a href="#">141</a>	1 of 1	<b>N</b>	<b>0.23 / 1,223.67</b>	<b>5,309.63 / -37</b>	<b>FEDEX EXPRESS - BJCA 4901 S ZUNI LITTLETON CO 80120</b>	<b>RCRA SQG</b>
---------------------	--------	----------	------------------------	-----------------------	--	-----------------

<b>EPA Handler ID:</b>	COR000256198
<b>Gen Status Universe:</b>	Small Quantity Generator
<b>Contact Name:</b>	AUSTIN R LEPEARD
<b>Contact Address:</b>	3620 , HACKS CROSS RD BLDG B 3RD FLR , , MEMPHIS , TN, 38125 , US
<b>Contact Phone No and Ext:</b>	901-434-7037
<b>Contact Email:</b>	AUSTIN.LEPEARD@FEDEX.COM
<b>Contact Country:</b>	US
<b>County Name:</b>	ARAPAHOE
<b>EPA Region:</b>	08
<b>Land Type:</b>	Private
<b>Receive Date:</b>	20220429
<b>Location Latitude:</b>	39.62594
<b>Location Longitude:</b>	-105.01686

Map Key	Number of Records	Direction	Distance (mi/ft)	Elev/Diff (ft)	Site	DB
---------	-------------------	-----------	------------------	----------------	------	----

**Violation/Evaluation Summary**

**Note:** NO RECORDS: As of Apr 2023, there are no Compliance Monitoring and Enforcement (violation) records associated with this facility (EPA ID).

**Handler Summary**

**Importer Activity:** No  
**Mixed Waste Generator:** No  
**Transporter Activity:** No  
**Transfer Facility:** No  
**Onsite Burner Exemption:** No  
**Furnace Exemption:** No  
**Underground Injection Activity:** No  
**Commercial TSD:** No  
**Used Oil Transporter:** No  
**Used Oil Transfer Facility:** No  
**Used Oil Processor:** No  
**Used Oil Refiner:** No  
**Used Oil Burner:** No  
**Used Oil Market Burner:** No  
**Used Oil Spec Marketer:** No

**Hazardous Waste Handler Details**

**Sequence No:** 1  
**Receive Date:** 20220429  
**Handler Name:** FEDEX EXPRESS - BJCA  
**Federal Waste Generator Code:** 2  
**Generator Code Description:** Small Quantity Generator  
**Source Type:** Notification

**Waste Code Details**

**Hazardous Waste Code:** D039  
**Waste Code Description:** TETRACHLOROETHYLENE  
  
**Hazardous Waste Code:** D001  
**Waste Code Description:** IGNITABLE WASTE  
  
**Hazardous Waste Code:** D006  
**Waste Code Description:** CADMIUM  
  
**Hazardous Waste Code:** D018  
**Waste Code Description:** BENZENE  
  
**Hazardous Waste Code:** D040  
**Waste Code Description:** TRICHLOROETHYLENE  
  
**Hazardous Waste Code:** D005  
**Waste Code Description:** BARIUM  
  
**Hazardous Waste Code:** D007  
**Waste Code Description:** CHROMIUM  
  
**Hazardous Waste Code:** D035  
**Waste Code Description:** METHYL ETHYL KETONE  
  
**Hazardous Waste Code:** D008  
**Waste Code Description:** LEAD

**Owner/Operator Details**

**Owner/Operator Ind:** Current Operator **Street No:** 4901

Map Key	Number of Records	Direction	Distance (mi/ft)	Elev/Diff (ft)	Site	DB
Type:	Private				Street 1:	S ZUNI ST
Name:	SCOTT FISHER				Street 2:	
Date Became Current:	20220429				City:	LITTLETON
Date Ended Current:					State:	CO
Phone:	303-730-4300				Country:	US
Source Type:	Notification				Zip Code:	80120
Owner/Operator Ind:	Current Owner				Street No:	3620
Type:	Private				Street 1:	HACKS CROSS RD BLDG B 3RD FLR
Name:	FEDEX EXPRESS: ATTN: KAREN ELLIS				Street 2:	
Date Became Current:	20220429				City:	MEMPHIS
Date Ended Current:					State:	TN
Phone:	901-434-8465				Country:	US
Source Type:	Notification				Zip Code:	38125

[142](#) 1 of 2 NNE 0.24 / 1,267.84 5,324.11 / -23 Baker Property II 2124 W. Chenango Avenue Littleton CO 80120 VCP

File No:	050616-2	Land Use Zoning:	
Site No:	330	Jobs:	
ID:	448	Project Active:	inactive
Review Due Dt:	7/31/2005	Received Date:	6/16/2005
Extension:	0	Content Type:	Application
Actual Review Dt:	6/24/2005	Project ID Admin:	300
REM Start Due Dt:		Acreage:	
REM Comp Due Dt:		FID (REST):	100
Actual Cost:	\$255.00	Received Dt (REST):	6/15/2005, 7:00 PM
Rebate:	\$1,745.00	County (REST):	Littleton
Tax Credit:		Latitude (REST):	39.627686
App Type:	NAD	Longitude (REST):	-105.013336
App Status:	APPROVAL		
Site:	Baker Property II		
Address:	2124 W. Chenango Avenue		
City:	Littleton		
ZIP Code:	80120		
Site (REST):	Baker Property II		
Address (REST):	2124 W. Chenango Avenue		
City (REST):	Littleton		
Zip Code (REST):	80120		
Data Source:	Colorado Department of Public Health and Environment (CDPHE); Colorado Environmental Records Search (REST Service); CDPHE Colorado VCUP Layer		

**REST Site Detail(s)**

Received D Dt:	2005-06-16 24:00:00 UTC	Sediment:	
Review Due Dt:	2005-07-31 24:00:00 UTC	Soil:	
Other Issue:		Ground Water:	
Application:	APPROVAL	Surface Water:	

[142](#) 2 of 2 NNE 0.24 / 1,267.84 5,324.11 / -23 Baker Property I 2124 W. Chenango Avenue Littleton CO 80120 VCP

File No:	050314-1	Land Use Zoning:	
Site No:	330	Jobs:	25
ID:	434	Project Active:	inactive
Review Due Dt:	4/28/2005	Received Date:	3/14/2005
Extension:	0	Content Type:	Application
Actual Review Dt:	4/4/2005	Project ID Admin:	300
REM Start Due Dt:		Acreage:	1.13
REM Comp Due Dt:		FID (REST):	99
Actual Cost:	\$1,105.00	Received Dt (REST):	3/13/2005, 7:00 PM
Rebate:	\$895.00	County (REST):	Littleton
Tax Credit:		Latitude (REST):	39.627686
App Type:	VCUP	Longitude (REST):	-105.013336

Map Key	Number of Records	Direction	Distance (mi/ft)	Elev/Diff (ft)	Site	DB
---------	-------------------	-----------	------------------	----------------	------	----

**App Status:** APPROVAL  
**Site:** Baker Property I  
**Address:** 2124 W. Chenango Avenue  
**City:** Littleton  
**ZIP Code:** 80120  
**Site (REST):** Baker Property I  
**Address (REST):** 2124 W. Chenango Avenue  
**City (REST):** Littleton  
**Zip Code (REST):** 80120  
**Data Source:** Colorado Department of Public Health and Environment (CDPHE); Colorado Environmental Records Search (REST Service); CDPHE Colorado VCUP Layer

**Site Detail(s)**

**Issues/Comments:** Up Gradient Source  
**Media Sediment:**  
**Media Soil:**  
**Media Ground Water:**  
**Media Surface Water:**  
**Index:** 232

**REST Site Detail(s)**

<b>Received D Dt:</b> 2005-03-14 24:00:00 UTC	<b>Sediment:</b>
<b>Review Due Dt:</b> 2005-04-28 24:00:00 UTC	<b>Soil:</b>
<b>Other Issue:</b> Up Gradient Source	<b>Ground Water:</b>
<b>Application:</b> APPROVAL	<b>Surface Water:</b>

<a href="#">143</a>	1 of 1	<b>NNE</b>	0.24 / 1,276.51	5,322.60 / -24	<b>CREATIVE WOODWORKING INC.</b>	<b>PFAS IND</b>
<b>LITTLETON CO</b>						

<b>Status:</b> Inactive	<b>Fac Fips Code:</b> 08005
<b>Industry:</b> Furniture and Carpet	<b>Fac Indian Cntry Flg:</b> N
<b>Compliance Status:</b> No Violation Identified	<b>Fac Derived Huc:</b> 10190002
<b>EPA Programs:</b> CAA	<b>Fac Derived Wbd:</b> 101900020904
<b>Federal Facility:</b> No	<b>Fac Derived Cd113:</b> 06
<b>Federal Agency:</b> -	<b>Fac Derived Cb2010:</b> 080050064003029
<b>Fac Snc Flg:</b> N	<b>Fac Informal Count:</b> 0
<b>AIR Flg:</b> Y	<b>Last Informal Action:</b> -
<b>NPDES Flg:</b> N	<b>Formal Action Count:</b> 0
<b>SDWIS Flg:</b> N	<b>Last Formal Action:</b> -
<b>RCRA Flg:</b> N	<b>Fac Total Penalties:</b> 0
<b>TRI Flg:</b> N	<b>Fac Penalty Count:</b> -
<b>GHG Flg:</b> N	<b>Date Last Penalty:</b> -
<b>TRI IDs:</b> -	<b>Last Penalty Amt:</b> -
<b>TRI Releases Trnsfrs:</b> -	<b>Fac Qtrs With Nc:</b> 0
<b>TRI on Site Releases:</b> -	<b>Programs With Snc:</b> 0
<b>TRI off Site Trnsfrs:</b> -	<b>Fac Percent Minority:</b> 29.137
<b>TRI Reporter:</b> -	<b>Fac Pop Den:</b> 3522.25
<b>Fac Imp Water Flg:</b> -	<b>Count:</b> 1
<b>Fac Major Flg:</b> -	<b>Fac County:</b> ARAPAHOE
<b>Fac Active Flg:</b> -	<b>State Other :</b>
<b>Fac Inspection Count:</b> 0	<b>Region:</b> 08
<b>Date Last Inspection:</b> -	<b>Latitude:</b> 39.62775
<b>Days Last Inspection:</b> -	<b>Longitude:</b> -105.01225
<b>Fac Derived Tribes:</b> -	
<b>AIR IDs:</b> CO0000000800501360	
<b>CAA Permit Types:</b> Minor Emissions	
<b>CAA NAICS:</b> 711510	
<b>CAA SICS:</b> 7641	
<b>NPDES IDs:</b> -	
<b>CWA Permit Types:</b> -	
<b>CWA NAICS:</b> -	
<b>CWA SICS:</b> -	
<b>RCRA IDs:</b> -	

Map Key	Number of Records	Direction	Distance (mi/ft)	Elev/Diff (ft)	Site	DB
RCRA Permit Types:	-					
RCRA NAICS:	-					
SDWA IDs:	-					
SDWA System Types:	-					
SDWA Compliance Status:	-					
SDWA Snc Flag:	N					
Fac Collection Meth:	ADDRESS MATCHING-HOUSE NUMBER					
EJSCREEN Flag Us:	N					
EJSCREEN Report:	https://ejscreen.epa.gov/mapper/mobile/EJSCREEN_mobile.aspx?geometry=%7B%22x%22:-105.01225,%22y%22:39.62775,%22spatialReference%22:%7B%22wkid%22:4326%7D%7D&unit=9035&areatype=&areaid=&basemap=streets&distance=1					
ECHO Facility Report:	https://echo.epa.gov/detailed-facility-report?fid=110002005044					

[144](#) 1 of 1 **NNE** **0.24 / 1,287.75** **5,319.95 / -27** **City Of Littleton**  
**2265 W Chenango St Littleton**  
**80120**  
**CO** **TANKS**

<b>Facility ID:</b>	5771	<b>Facility Name (OPS):</b>	City Of Littleton
<b>Facility Name (CDLE):</b>	City Of Littleton	<b>Address (OPS):</b>	2265 W Chenango St
<b>Address (CDLE):</b>	2265 W Chenango St	<b>City (OPS):</b>	Littleton
<b>City (CDLE):</b>	Littleton	<b>Zip Code (OPS):</b>	80120
<b>Zip (CDLE):</b>	80120	<b>County (OPS):</b>	Arapahoe
<b>County (CDLE):</b>	Arapahoe	<b>State (OPS):</b>	CO
<b>State (CDLE):</b>		<b>Latitude (OPS):</b>	39.627742
<b>Latitude (CDLE):</b>	39.627742	<b>Longitude (OPS):</b>	-105.01205
<b>Longitude (CDLE):</b>	-105.01205	<b>Lat/Long (OPS):</b>	39.627742, -105.01205
<b>Fac Type (CDLE):</b>	Non-Retail	<b>Facility Type (OPS):</b>	Non-Retail
<b>Fac Category (CDLE):</b>	Other	<b>Fac Category (OPS):</b>	Other
<b>Facility Name (COSTIS):</b>	City Of Littleton		
<b>Address (COSTIS):</b>	2265 W Chenango St Littleton 80120		
<b>County (COSTIS):</b>	Arapahoe		
<b>Data Source(s):</b>	Colorado Storage Tank Information System (COSTIS) (As of October, 2021); Colorado Department of Labor and Employment (CDLE); Oil & Public Safety(OPS) Regulated Storage Tanks		

**Facility Information (CDLE)**

<b>Owner ID:</b>	OWNR-17701	<b>Count of Tank Tag:</b>	0
<b>Type :</b>	Non-Retail	<b>No. Dispensers:</b>	0
<b>Account Holder Name:</b>	Unknown		

**Owner Information (CDLE)**

**Contact Name:**  
**Company Name:**  
**Last Name:**  
**First Name:**  
**Middle Init:**  
**Address:**  
**Comment:**

**Tank Owner (COSTIS) (As of October 2021)**

<b>Owner ID:</b>	17701	<b>Address1:</b>	Unknown
<b>First Name:</b>		<b>City:</b>	Zipcode Unknown
<b>Middle Init:</b>		<b>State:</b>	XX
<b>Last Name:</b>	Unknown	<b>County:</b>	
<b>Full Name:</b>	Unknown;	<b>Zip Code:</b>	99999

**Oil & Public Safety Regulated Storage Tank Details**

**No of Tanks:** 0



Map Key	Number of Records	Direction	Distance (mi/ft)	Elev/Diff (ft)	Site	DB
---------	-------------------	-----------	------------------	----------------	------	----

**Facility Contact Details (CDLE)**

<b>Contact ID:</b>	0033h00000mtdlz	<b>Role:</b>	Facility Owner
<b>Costis ID:</b>	FACOWN-5771-6741-Mar 22 1991 12:00AM	<b>Fac Contact Name:</b>	FCON-030028
<b>Active:</b>	FALSE	<b>Contact Last Name:</b>	Unknown
<b>Contact ID:</b>	0033h00000mtdlz	<b>Role:</b>	Facility Owner
<b>Costis ID:</b>	FACOWN-5771-6741-Nov 28 1997 12:00AM	<b>Fac Contact Name:</b>	FCON-036169
<b>Active:</b>	TRUE	<b>Contact Last Name:</b>	Unknown

<a href="#">145</a>	1 of 3	<b>NNE</b>	<b>0.25 / 1,298.94</b>	<b>5,323.20 / -24</b>	<b>Littleton Service Center 2121 W Chenango Ave Littleton 80120 CO</b>	<b>UST</b>
---------------------	--------	------------	----------------------------	---------------------------	--	------------

<b>Facility ID:</b>	2415	<b>Fac Name (COSTIS):</b>	Littleton Service Center
<b>FacilityName(OPS):</b>	Littleton Service Center	<b>Address (COSTIS):</b>	2121 W Chenango Ave Littleton 80120
<b>FacilityType(OPS):</b>	Non-Retail	<b>County (COSTIS):</b>	Arapahoe
<b>Fac Category (OPS):</b>	State/Local Government	<b>Latitude (CDLE):</b>	39.627631
<b>Address (OPS):</b>	2121 W Chenango Ave	<b>Longitude (CDLE):</b>	-105.013465
<b>City (OPS):</b>	Littleton	<b>Fac Type (CDLE):</b>	Non-Retail
<b>Zip Code (OPS):</b>	80120	<b>FacCategory(CDLE):</b>	State/Local Government
<b>County (OPS):</b>	Arapahoe	<b>State (OPS):</b>	CO
<b>LatLong (OPS):</b>	39.627631, -105.013465	<b>City (CDLE):</b>	Littleton
<b>FacName (CDLE):</b>	Littleton Service Center	<b>Zip (CDLE):</b>	80120
<b>Address (CDLE):</b>	2121 W Chenango Ave	<b>County (CDLE):</b>	Arapahoe
<b>State (CDLE):</b>			

**Data Source(s):** Colorado Storage Tank Information System (COSTIS) (As of October, 2021); Colorado Department of Labor and Employment (CDLE); Oil & Public Safety(OPS) Regulated Storage Tanks

**Facility Information (CDLE)**

<b>Count of Tank Tag:</b>	0	<b>Accnt Holdr Name:</b>	City Of Littleton
<b>No. Dispensers:</b>	0	<b>Type:</b>	Non-Retail
<b>Owner ID:</b>	OWNR-6065		

**Owner Information (CDLE)**

<b>Contact Name:</b>	City Of Littleton	<b>Middle Init:</b>	
<b>First Name:</b>			
<b>Company Name:</b>	City Of Littleton		
<b>Last Name:</b>	City Of Littleton		
<b>Address:</b>	2255 W Berry St, Littleton, CO 80120		
<b>Comment:</b>			

**UST Tanks (COSTIS) (As of October 2021)**

<b>Tank ID:</b>	6758	<b>Owner ID:</b>	6065
<b>Tank Tag:</b>	'2415-2	<b>Tank Owner:</b>	
<b>Tank Type Desc:</b>	UST	<b>County:</b>	Arapahoe
<b>Tank Count:</b>	46668	<b>Product Name:</b>	Diesel
<b>Capacity:</b>	6000		
<b>Facility Owner:</b>	City Of Littleton		
<b>Facility Name Address:</b>	Littleton Service Center 2121 W Chenango Ave Littleton 80120		
<b>Tank ID:</b>	6759	<b>Owner ID:</b>	6065
<b>Tank Tag:</b>	'2415-3	<b>Tank Owner:</b>	
<b>Tank Type Desc:</b>	UST	<b>County:</b>	Arapahoe
<b>Tank Count:</b>	46668	<b>Product Name:</b>	Diesel
<b>Capacity:</b>	3000		
<b>Facility Owner:</b>	City Of Littleton		
<b>Facility Name Address:</b>	Littleton Service Center 2121 W Chenango Ave Littleton 80120		

Map Key	Number of Records	Direction	Distance (mi/ft)	Elev/Diff (ft)	Site	DB
---------	-------------------	-----------	------------------	----------------	------	----

<b>Tank ID:</b>	6757				<b>Owner ID:</b>	6065
<b>Tank Tag:</b>	'2415-1				<b>Tank Owner:</b>	
<b>Tank Type Desc:</b>	UST				<b>County:</b>	Arapahoe
<b>Tank Count:</b>	46668				<b>Product Name:</b>	Gasoline
<b>Capacity:</b>	8000					
<b>Facility Owner:</b>		City Of Littleton				
<b>Facility Name Address:</b>		Littleton Service Center 2121 W Chenango Ave Littleton 80120				

<b>Tank ID:</b>	6760				<b>Owner ID:</b>	6065
<b>Tank Tag:</b>	'2415-4				<b>Tank Owner:</b>	
<b>Tank Type Desc:</b>	UST				<b>County:</b>	Arapahoe
<b>Tank Count:</b>	46668				<b>Product Name:</b>	Used Oil (Waste Oil)
<b>Capacity:</b>	500					
<b>Facility Owner:</b>		City Of Littleton				
<b>Facility Name Address:</b>		Littleton Service Center 2121 W Chenango Ave Littleton 80120				

**UST Tanks 1 (CDLE)**

<b>Tank Tag:</b>	2415-2				<b>Overfill Preven:</b>	FV: Fill Tube Valve
<b>Tank Type:</b>	UST				<b>Product Type/Name:</b>	Diesel
<b>Tank Status:</b>	Permanently Closed				<b>Piping Wall Type:</b>	None
<b>Capacity:</b>	6000				<b>Tank Wall Type:</b>	
<b>Install Date:</b>	7/9/1991				<b>Piping System:</b>	
<b>Date Closed:</b>	7/30/1998				<b>Piping Type:</b>	UG: Underground
<b>Tank Material:</b>		ST: Cathodically Protected Steel				
<b>Piping Material:</b>		FRP: Fiberglass Reinforced Plastic				

**UST Tanks 2 (CDLE)**

<b>Closure Meth ID:</b>					<b>No Fee:</b>	No
<b>Unregulated:</b>	FALSE				<b>Anch Method Desc:</b>	
<b>Last Used Date:</b>	7/27/1998				<b>Pipe Reld Meth1 ID:</b>	T2: Inter Mntrg w/ Sensor
<b>Del Prohib Date:</b>					<b>Pipe Reldet Date:</b>	
<b>Spill Protected:</b>					<b>Backfill Mat Desc:</b>	
<b>Spl Container Size:</b>					<b>Bfill DrtCvr Amt:</b>	
<b>Spl Protection Dt:</b>					<b>Manifold:</b>	No
<b>Spl Container Mfg:</b>					<b>Registration Date:</b>	
<b>Spl Container Mdel:</b>					<b>Compartment:</b>	FALSE
<b>Tank Reld Meth1 ID:</b>					<b>Cpmet:</b>	Yes
<b>Tank Lining Date:</b>					<b>Invault:</b>	FALSE
<b>CP Test Date:</b>						

**UST Tanks 1 (CDLE)**

<b>Tank Tag:</b>	2415-1				<b>Overfill Preven:</b>	FV: Fill Tube Valve
<b>Tank Type:</b>	UST				<b>Product Type/Name:</b>	Gasoline
<b>Tank Status:</b>	Permanently Closed				<b>Piping Wall Type:</b>	None
<b>Capacity:</b>	8000				<b>Tank Wall Type:</b>	
<b>Install Date:</b>	7/9/1991				<b>Piping System:</b>	
<b>Date Closed:</b>	7/30/1998				<b>Piping Type:</b>	UG: Underground
<b>Tank Material:</b>		ST: Cathodically Protected Steel				
<b>Piping Material:</b>		FRP: Fiberglass Reinforced Plastic				

**UST Tanks 2 (CDLE)**

<b>Closure Meth ID:</b>					<b>No Fee:</b>	No
<b>Unregulated:</b>	FALSE				<b>Anch Method Desc:</b>	
<b>Last Used Date:</b>	7/27/1998				<b>Pipe Reld Meth1 ID:</b>	T2: Inter Mntrg w/ Sensor
<b>Del Prohib Date:</b>					<b>Pipe Reldet Date:</b>	
<b>Spill Protected:</b>					<b>Backfill Mat Desc:</b>	
<b>Spl Container Size:</b>					<b>Bfill DrtCvr Amt:</b>	
<b>Spl Protection Dt:</b>					<b>Manifold:</b>	No
<b>Spl Container Mfg:</b>					<b>Registration Date:</b>	
<b>Spl Container Mdel:</b>					<b>Compartment:</b>	FALSE

Map Key	Number of Records	Direction	Distance (mi/ft)	Elev/Diff (ft)	Site	DB
<b>Tank Reld Meth1 ID:</b>				<b>Cpmet:</b>	Yes	
<b>Tank Lining Date:</b>				<b>Invault:</b>	FALSE	
<b>CP Test Date:</b>						
<b><u>UST Tanks 1 (CDLE)</u></b>						
<b>Tank Tag:</b>	2415-4			<b>Overfill Preven:</b>		
<b>Tank Type:</b>	UST			<b>Product Type/Name:</b>	Used Oil (Waste Oil)	
<b>Tank Status:</b>	Permanently Closed			<b>Piping Wall Type:</b>	None	
<b>Capacity:</b>	500			<b>Tank Wall Type:</b>		
<b>Install Date:</b>	7/20/1978			<b>Piping System:</b>		
<b>Date Closed:</b>	7/1/1991			<b>Piping Type:</b>	Other	
<b>Tank Material:</b>		Unknown				
<b>Piping Material:</b>		Unknown				
<b><u>UST Tanks 2 (CDLE)</u></b>						
<b>Closure Meth ID:</b>				<b>No Fee:</b>	No	
<b>Unregulated:</b>	FALSE			<b>Anch Method Desc:</b>		
<b>Last Used Date:</b>	7/1/1991			<b>Pipe Reld Meth1 ID:</b>		
<b>Del Prohib Date:</b>				<b>Pipe Reldet Date:</b>		
<b>Spill Protected:</b>				<b>Backfill Mat Desc:</b>		
<b>Spl Container Size:</b>				<b>Bfill DrtCvr Amt:</b>		
<b>Spl Protection Dt:</b>				<b>Manifold:</b>	No	
<b>Spl Container Mfg:</b>				<b>Registration Date:</b>		
<b>Spl Container Mdel:</b>				<b>Compartment:</b>	FALSE	
<b>Tank Reld Meth1 ID:</b>				<b>Cpmet:</b>	No	
<b>Tank Lining Date:</b>				<b>Invault:</b>	FALSE	
<b>CP Test Date:</b>						
<b><u>UST Tanks 1 (CDLE)</u></b>						
<b>Tank Tag:</b>	2415-3			<b>Overfill Preven:</b>		
<b>Tank Type:</b>	UST			<b>Product Type/Name:</b>	Diesel	
<b>Tank Status:</b>	Permanently Closed			<b>Piping Wall Type:</b>	None	
<b>Capacity:</b>	3000			<b>Tank Wall Type:</b>		
<b>Install Date:</b>	7/20/1978			<b>Piping System:</b>		
<b>Date Closed:</b>	7/1/1991			<b>Piping Type:</b>	Other	
<b>Tank Material:</b>		Unknown				
<b>Piping Material:</b>		Unknown				
<b><u>UST Tanks 2 (CDLE)</u></b>						
<b>Closure Meth ID:</b>				<b>No Fee:</b>	No	
<b>Unregulated:</b>	FALSE			<b>Anch Method Desc:</b>		
<b>Last Used Date:</b>	7/1/1991			<b>Pipe Reld Meth1 ID:</b>		
<b>Del Prohib Date:</b>				<b>Pipe Reldet Date:</b>		
<b>Spill Protected:</b>				<b>Backfill Mat Desc:</b>		
<b>Spl Container Size:</b>				<b>Bfill DrtCvr Amt:</b>		
<b>Spl Protection Dt:</b>				<b>Manifold:</b>	No	
<b>Spl Container Mfg:</b>				<b>Registration Date:</b>		
<b>Spl Container Mdel:</b>				<b>Compartment:</b>	FALSE	
<b>Tank Reld Meth1 ID:</b>				<b>Cpmet:</b>	No	
<b>Tank Lining Date:</b>				<b>Invault:</b>	FALSE	
<b>CP Test Date:</b>						
<b><u>Oil &amp; Public Safety Regulated Storage Tanks (COSTIS)</u></b>						
<b>Tank Tag:</b>	2415-4			<b>Leak Detector Type:</b>		
<b>Tank Status:</b>	Permanently Closed			<b>Capacity Gallons :</b>	500	
<b>Tank Type:</b>	UST			<b>Product:</b>	Used Oil (Waste Oil)	
<b>Tank Name:</b>	TNK-046481			<b>Piping Type:</b>	Other	
<b>Installation Date:</b>	7/20/1978			<b>Piping System:</b>		

Map Key	Number of Records	Direction	Distance (mi/ft)	Elev/Diff (ft)	Site	DB
<b>Closure Date:</b>	7/1/1991				<b>Piping Material:</b>	Unknown
<b>Tank Material:</b>	Unknown				<b>Piping Wall Type:</b>	None
<b>Tank Wall Type:</b>					<b>Address:</b>	2121 W Chenango Ave
<b>Facility Name:</b>	Littleton Service Center				<b>City:</b>	Littleton
<b>Facility Type:</b>	Non-Retail				<b>County:</b>	Arapahoe
<b>Facility Category:</b>	State/Local Government				<b>ZIP Code:</b>	80120
<b>Overfill Preven:</b>						
<b>Tank Corsn Protection Meth:</b>						
<b>Tank Rel Detn Mthd Primary:</b>						
<b>Tank Rel Detn Mthd Secondary:</b>						
<b>Piping Corsn Protection (PCP):</b>						
<b>PCP at Tank:</b>						
<b>PCP at Dispenser:</b>						
<b>Piping Rel Detn Mthd Primary:</b>						
<b>Piping Rel Detn Mthd Secondary:</b>						
<b>Tank Tag:</b>	2415-1				<b>Leak Detector Type:</b>	
<b>Tank Status:</b>	Permanently Closed				<b>Capacity Gallons :</b>	8000
<b>Tank Type:</b>	UST				<b>Product:</b>	Gasoline
<b>Tank Name:</b>	TNK-046478				<b>Piping Type:</b>	UG: Underground
<b>Installation Date:</b>	7/9/1991				<b>Piping System:</b>	
<b>Closure Date:</b>	7/30/1998				<b>Piping Material:</b>	FRP: Fiberglass Reinforced Plastic
<b>Tank Material:</b>	ST: Cathodically Protected Steel				<b>Piping Wall Type:</b>	None
<b>Tank Wall Type:</b>					<b>Address:</b>	2121 W Chenango Ave
<b>Facility Name:</b>	Littleton Service Center				<b>City:</b>	Littleton
<b>Facility Type:</b>	Non-Retail				<b>County:</b>	Arapahoe
<b>Facility Category:</b>	State/Local Government				<b>ZIP Code:</b>	80120
<b>Overfill Preven:</b>	FV: Fill Tube Valve					
<b>Tank Corsn Protection Meth:</b>						
<b>Tank Rel Detn Mthd Primary:</b>	T5: Inv Ctrl + Tk Tightness Testing (AST)					
<b>Tank Rel Detn Mthd Secondary:</b>						
<b>Piping Corsn Protection (PCP):</b>						
<b>PCP at Tank:</b>						
<b>PCP at Dispenser:</b>						
<b>Piping Rel Detn Mthd Primary:</b>	T2: Inter Mntrg w/ Sensor					
<b>Piping Rel Detn Mthd Secondary:</b>						
<b>Tank Tag:</b>	2415-3				<b>Leak Detector Type:</b>	
<b>Tank Status:</b>	Permanently Closed				<b>Capacity Gallons :</b>	3000
<b>Tank Type:</b>	UST				<b>Product:</b>	Diesel
<b>Tank Name:</b>	TNK-046480				<b>Piping Type:</b>	Other
<b>Installation Date:</b>	7/20/1978				<b>Piping System:</b>	
<b>Closure Date:</b>	7/1/1991				<b>Piping Material:</b>	Unknown
<b>Tank Material:</b>	Unknown				<b>Piping Wall Type:</b>	None
<b>Tank Wall Type:</b>					<b>Address:</b>	2121 W Chenango Ave
<b>Facility Name:</b>	Littleton Service Center				<b>City:</b>	Littleton
<b>Facility Type:</b>	Non-Retail				<b>County:</b>	Arapahoe
<b>Facility Category:</b>	State/Local Government				<b>ZIP Code:</b>	80120
<b>Overfill Preven:</b>						
<b>Tank Corsn Protection Meth:</b>						
<b>Tank Rel Detn Mthd Primary:</b>						
<b>Tank Rel Detn Mthd Secondary:</b>						
<b>Piping Corsn Protection (PCP):</b>						
<b>PCP at Tank:</b>						
<b>PCP at Dispenser:</b>						
<b>Piping Rel Detn Mthd Primary:</b>						
<b>Piping Rel Detn Mthd Secondary:</b>						
<b>Tank Tag:</b>	2415-2				<b>Leak Detector Type:</b>	
<b>Tank Status:</b>	Permanently Closed				<b>Capacity Gallons :</b>	6000
<b>Tank Type:</b>	UST				<b>Product:</b>	Diesel
<b>Tank Name:</b>	TNK-046479				<b>Piping Type:</b>	UG: Underground
<b>Installation Date:</b>	7/9/1991				<b>Piping System:</b>	
<b>Closure Date:</b>	7/30/1998				<b>Piping Material:</b>	FRP: Fiberglass Reinforced Plastic
<b>Tank Material:</b>	ST: Cathodically Protected Steel				<b>Piping Wall Type:</b>	None
<b>Tank Wall Type:</b>					<b>Address:</b>	2121 W Chenango Ave

Map Key	Number of Records	Direction	Distance (mi/ft)	Elev/Diff (ft)	Site	DB
---------	-------------------	-----------	------------------	----------------	------	----

**Facility Name:** Littleton Service Center  
**Facility Type:** Non-Retail  
**Facility Category:** State/Local Government  
**Overfill Preven:** FV: Fill Tube Valve  
**Tank Corsn Protection Meth:**  
**Tank Rel Detn Mthd Primary:** T5: Inv Ctrl + Tk Tightness Testing (AST)  
**Tank Rel Detn Mthd Secondary:**  
**Piping Corsn Protection (PCP):**  
**PCP at Tank:**  
**PCP at Dispenser:**  
**Piping Rel Detn Mthd Primary:** T2: Inter Mntrg w/ Sensor  
**Piping Rel Detn Mthd Secondary:**

**UST Owner (COSTIS) (As of October 2021)**

<b>Owner ID:</b>	6065	<b>Address1:</b>	2255 W Berry St
<b>First Name:</b>		<b>City:</b>	Littleton
<b>Middle Init:</b>		<b>State:</b>	CO
<b>Last Name:</b>	City Of Littleton	<b>County:</b>	Arapahoe
<b>Full Name:</b>	City Of Littleton;	<b>Zip Code:</b>	80120

**Oil & Public Safety Regulated Storage Tank Details**

**No of Tanks:** 0

**Facility Contact Details (CDLE)**

<b>Contact ID:</b>	0033h00000mtb72	<b>Role:</b>	Facility Owner
<b>Costis ID:</b>	FACOWN-2415-6191-Jul 22 1987 12:00AM	<b>Fac Contact Name:</b>	FCON-018859
<b>Active:</b>	TRUE	<b>Contact Last Name:</b>	City Of Littleton

<a href="#">145</a>	2 of 3	<b>NNE</b>	<b>0.25 / 1,298.94</b>	<b>5,323.20 / -24</b>	<b>Littleton Service Center 2121 W Chenango Ave Littleton 80120 CO</b>	<b>LST</b>
---------------------	--------	------------	------------------------	-----------------------	--	------------

<b>Facility ID:</b>	2415	<b>Fac Name(CDLE):</b>	Littleton Service Center
<b>Event ID:</b>		<b>Address(CDLE):</b>	2121 W Chenango Ave
<b>Facility Name(OPS):</b>	Littleton Service Center	<b>Fac Type(CDLE):</b>	Non-Retail
<b>Facility Type(OPS):</b>	Non-Retail	<b>Fac Category(CDLE):</b>	State/Local Government
<b>Fac Category(OPS):</b>	State/Local Government	<b>City(CDLE):</b>	Littleton
<b>Address(OPS):</b>	2121 W Chenango Ave	<b>Zip(CDLE):</b>	80120
<b>City(OPS):</b>	Littleton	<b>County(CDLE):</b>	Arapahoe
<b>Zip Code(OPS):</b>	80120	<b>State(CDLE):</b>	
<b>County(OPS):</b>	Arapahoe	<b>Latitude(CDLE):</b>	39.627631
<b>State(OPS):</b>	CO	<b>Longitude(CDLE):</b>	-105.013465
<b>Lat Long(OPS):</b>	39.627631, -105.013465		
<b>Fac Name(COSTIS):</b>	Littleton Service Center		
<b>Address (COSTIS):</b>	2121 W Chenango Ave Littleton 80120		
<b>County (COSTIS):</b>	Arapahoe		
<b>Original Source:</b>	Colorado Storage Tank Information System (COSTIS) (As of October, 2021); Colorado Department of Labor and Employment (CDLE); Oil & Public Safety(OPS) Regulated Storage Tanks; OPS Petroleum Release Events in Colorado - Petroleum Release Events		

<b>Owner ID:</b>	6065
<b>Owner Name:</b>	City Of Littleton;

**Events (CDLE)**

<b>Event ID:</b>	3894	<b>Proj. Closure Date:</b>	
<b>Alt Event ID:</b>	8208-1	<b>Category:</b>	
<b>Status:</b>	Closed	<b>Sardonyx ID:</b>	

Map Key	Number of Records	Direction	Distance (mi/ft)	Elev/Diff (ft)	Site	DB
UST Tank Count:	4				MTBE Classifica:	Pathway Eliminated
AST Tank Count:	0				Sum of Reimbur Amt:	0
Source of Release:					Reviewer Full Name:	Jennifer Strauss
Cause of Release:					Logged On:	7/5/1991
Confirm Rel Dt:	7/16/1997				Logged By:	
Site Name:		Littleton Service Center				
Loc Addr:						
Loc Addr2:						
Loc Addr3:						
Aka Name:						
Aka Loc Addr:						

**Reimbursement Application (CDLE)**

Rap ID:	RAP-71	Eligibil Type Desc:	
Protest ID:		Rap Payee Type ID:	
Rap Status:	Not Approved	Reimbursement Req:	72277
Application Type:	Original	Total Reimburse:	0
User Group Name:		Max Amt Reduction:	
FPR Date:		PSTC Date:	6/12/1992
Protest Amount:			
Payee:			
Spec Cond:			
Note:	Colorado Department of Labor and Employment (CDLE)		

**Corrective Action Plan (CDLE)**

Action Plan No:	ACTP-031127
Release No:	REL-007826
Status:	Approved
Action Plan No:	ACTP-031128
Release No:	REL-007826
Status:	Approved
Action Plan No:	ACTP-027533
Release No:	REL-007826
Status:	Approved

**Facility (CDLE)**

Owner Costis ID:	OWNR-6065	Type:	Non-Retail
No of Active Tanks:	0	Facility Owner:	City Of Littleton
No of Metred Prod:	0		

**Events (COSTIS) (As of October 2021)**

Event ID:	3894	Log Date:	7/5/1991
Process Status Name:	Closed		
Site Name:	Littleton Service Center		
Facility Name:	Littleton Service Center		
Address:	2121 W Chenango Ave Littleton CO 80120		
Loc Address:	2121 W Chenango Ave Littleton 80120		
Loc City:	Littleton		
Loc County:	Arapahoe		

**Reimbursement Application (COSTIS) (As of October 2021)**

RAP ID:	71	Event ID:	3894
Facility ID:	2415	PSTC Date:	6/12/1992
Payee Name:			

Map Key	Number of Records	Direction	Distance (mi/ft)	Elev/Diff (ft)	Site	DB
---------	-------------------	-----------	------------------	----------------	------	----

**OPS Regulated Storage Tanks**

No of Tanks: 0

**OPS Petroleum Release Events in Colorado - Petroleum Release Events**

<b>Event ID:</b>	3894	<b>Phone:</b>	(303) 318-4357
<b>Release No:</b>	REL-007826	<b>City:</b>	Littleton
<b>Status:</b>	Closed	<b>Zip:</b>	80120
<b>Release Date:</b>	7/16/1997	<b>State:</b>	CO
<b>Closure Date:</b>	6/4/1996	<b>County:</b>	Arapahoe
<b>NFA Type:</b>	Tier IV	<b>Latitude:</b>	39.627631
<b>Release Cause:</b>		<b>Longitude:</b>	-105.013465
<b>Reimbursement Total:</b>		<b>Latitude Longitude:</b>	39.627631, -105.013465
<b>Contact:</b>	Jennifer Strauss		
<b>Release Source:</b>			
<b>Site Name:</b>	Littleton Service Center		
<b>Address:</b>	2121 W Chenango Ave		
<b>Email:</b>	cdle_ops_public_record_center@state.co.us		
<b>Link :</b>	https://socgov18.force.com/s/release/a183h000003KXIC		

<a href="#">145</a>	3 of 3	<b>NNE</b>	<b>0.25 / 1,298.94</b>	<b>5,323.20 / -24</b>	<b>Littleton Service Center 2121 W Chenango Ave Littleton CO 80120</b>	<b>LUST TRUST</b>
---------------------	--------	------------	------------------------	-----------------------	--	-------------------

<b>Facility ID:</b>	2415	<b>Event ID:</b>	3894
<b>TtlAmtAppvdForReim :</b>	0	<b>Release Date:</b>	7/16/1997
<b>County:</b>	Arapahoe		

<a href="#">146</a>	1 of 2	<b>NNE</b>	<b>0.26 / 1,378.46</b>	<b>5,329.45 / -18</b>	<b>CDOT Littleton 4900 S Santa Fe Dr Littleton 80120 CO</b>	<b>LST</b>
---------------------	--------	------------	------------------------	-----------------------	---	------------

<b>Facility ID:</b>	7481	<b>Fac Name(CDLE):</b>	CDOT Littleton
<b>Event ID:</b>		<b>Address(CDLE):</b>	4900 S Santa Fe Dr
<b>Facility Name(OPS):</b>	CDOT Littleton	<b>Fac Type(CDLE):</b>	Non-Retail
<b>Facility Type(OPS):</b>	Non-Retail	<b>Fac Category(CDLE):</b>	State/Local Government
<b>Fac Category(OPS):</b>	State/Local Government	<b>City(CDLE):</b>	Littleton
<b>Address(OPS):</b>	4900 S Santa Fe Dr	<b>Zip(CDLE):</b>	80120
<b>City(OPS):</b>	Littleton	<b>County(CDLE):</b>	Arapahoe
<b>Zip Code(OPS):</b>	80120	<b>State(CDLE):</b>	CO
<b>County(OPS):</b>	Arapahoe	<b>Latitude(CDLE):</b>	39.627723
<b>State(OPS):</b>	CO	<b>Longitude(CDLE):</b>	-105.010772
<b>Lat Long(OPS):</b>	39.627723, -105.010772		
<b>Fac Name(COSTIS):</b>	CDOT Littleton		
<b>Address (COSTIS):</b>	4900 S Santa Fe Dr Littleton 80120		
<b>County (COSTIS):</b>	Arapahoe		
<b>Original Source:</b>	Colorado Storage Tank Information System (COSTIS) (As of October, 2021); Colorado Department of Labor and Employment (CDLE); Oil & Public Safety(OPS) Regulated Storage Tanks; OPS Petroleum Release Events in Colorado - Petroleum Release Events		
<b>Owner ID:</b>	1053		
<b>Owner Name:</b>	CDOT;		

**Events (CDLE)**

<b>Event ID:</b>	3109	<b>Proj. Closure Date:</b>	
<b>Alt Event ID:</b>	6343-2	<b>Category:</b>	
<b>Status:</b>	Closed	<b>Sardonyx ID:</b>	
<b>UST Tank Count:</b>	2	<b>MTBE Classifica:</b>	
<b>AST Tank Count:</b>	0	<b>Sum of Reimbur Amt:</b>	1479.91
<b>Source of Release:</b>		<b>Reviewer Full Name:</b>	Joe'l Lambe
<b>Cause of Release:</b>		<b>Logged On:</b>	7/25/1994

Map Key	Number of Records	Direction	Distance (mi/ft)	Elev/Diff (ft)	Site	DB
---------	-------------------	-----------	------------------	----------------	------	----

**Confirm Rel Dt:** 7/23/1994 **Logged By:**  
**Site Name:** CDOT Littleton  
**Loc Addr:**  
**Loc Addr2:**  
**Loc Addr3:**  
**Aka Name:**  
**Aka Loc Addr:**

**Reimbursement Application (CDLE)**

<b>Rap ID:</b>	RAP-6675	<b>Eligibil Type Desc:</b>	Tank Owner/Operator
<b>Protest ID:</b>		<b>Rap Payee Type ID:</b>	
<b>Rap Status:</b>	Paid	<b>Reimbursement Req:</b>	13045.35
<b>Application Type:</b>	Original	<b>Total Reimburse:</b>	13045.35
<b>User Group Name:</b>		<b>Max Amt Reduction:</b>	
<b>FPR Date:</b>	7/18/2003	<b>PSTC Date:</b>	7/18/2003
<b>Protest Amount:</b>			
<b>Payee:</b>	CDOT		
<b>Spec Cond:</b>			
<b>Note:</b>	Colorado Department of Labor and Employment (CDLE)		

**Events (CDLE)**

<b>Event ID:</b>	3135	<b>Proj. Closure Date:</b>	
<b>Alt Event ID:</b>	6343-1	<b>Category:</b>	
<b>Status:</b>	Closed	<b>Sardonyx ID:</b>	
<b>UST Tank Count:</b>	2	<b>MTBE Classifica:</b>	
<b>AST Tank Count:</b>	0	<b>Sum of Reimbur Amt:</b>	
<b>Source of Release:</b>		<b>Reviewer Full Name:</b>	Joe'l Lambe
<b>Cause of Release:</b>		<b>Logged On:</b>	3/13/1992
<b>Confirm Rel Dt:</b>	3/13/1992	<b>Logged By:</b>	
<b>Site Name:</b>	CDOT Littleton		
<b>Loc Addr:</b>			
<b>Loc Addr2:</b>			
<b>Loc Addr3:</b>			
<b>Aka Name:</b>			
<b>Aka Loc Addr:</b>			

**Facility (CDLE)**

<b>Owner Costis ID:</b>	OWNR-1053	<b>Type:</b>	Non-Retail
<b>No of Active Tanks:</b>	0	<b>Facility Owner:</b>	CDOT
<b>No of Metred Prod:</b>	0		

**Events (COSTIS) (As of October 2021)**

<b>Event ID:</b>	3109	<b>Log Date:</b>	7/25/1994
<b>Process Status Name:</b>	Closed		
<b>Site Name:</b>	CDOT Littleton		
<b>Facility Name:</b>			
<b>Address:</b>	4900 S Santa Fe Dr Littleton CO 80120		
<b>Loc Address:</b>	4900 S Santa Fe Dr Littleton 80120		
<b>Loc City:</b>	Littleton		
<b>Loc County:</b>	Arapahoe		

**Reimbursement Application (COSTIS) (As of October 2021)**

<b>RAP ID:</b>	6675	<b>Event ID:</b>	3109
<b>Facility ID:</b>	7481	<b>PSTC Date:</b>	7/18/2003
<b>Payee Name:</b>	CDOT		

**Events (COSTIS) (As of October 2021)**



Map Key	Number of Records	Direction	Distance (mi/ft)	Elev/Diff (ft)	Site	DB
---------	-------------------	-----------	------------------	----------------	------	----

**Event ID:** 3135 **Log Date:** 3/13/1992  
**Process Status Name:** Closed  
**Site Name:** CDOT Littleton  
**Facility Name:**  
**Address:** 4900 S Santa Fe Dr Littleton CO 80120  
**Loc Address:** 4900 S Santa Fe Dr<br>Littleton 80120  
**Loc City:** Littleton  
**Loc County:** Arapahoe

**OPS Regulated Storage Tanks**

**No of Tanks:** 0

**OPS Petroleum Release Events in Colorado - Petroleum Release Events**

**Event ID:** 3135 **Phone:** (303) 318-4357  
**Release No:** REL-003369 **City:** Littleton  
**Status:** Closed **Zip:** 80120  
**Release Date:** 3/13/1992 **State:** CO  
**Closure Date:** 5/19/1992 **County:** Arapahoe  
**NFA Type:** Pre-RBCA **Latitude:** 39.627723  
**Release Cause:** **Longitude:** -105.010772  
**Reimbursement Total:** **Latitude Longitude:** 39.627723, -105.010772  
**Contact:** Joe'l Lambe  
**Release Source:**  
**Site Name:** CDOT Littleton  
**Address:** 4900 S Santa Fe Dr  
**Email:** cdle\_ops\_public\_record\_center@state.co.us  
**Link :** https://socgov18.force.com/s/release/a183h000003KW8J

**OPS Petroleum Release Events in Colorado - Petroleum Release Events**

**Event ID:** 3109 **Phone:** (303) 318-4357  
**Release No:** REL-003368 **City:** Littleton  
**Status:** Closed **Zip:** 80120  
**Release Date:** 7/23/1994 **State:** CO  
**Closure Date:** 9/29/1998 **County:** Arapahoe  
**NFA Type:** Pre-RBCA **Latitude:** 39.627723  
**Release Cause:** **Longitude:** -105.010772  
**Reimbursement Total:** **Latitude Longitude:** 39.627723, -105.010772  
**Contact:** Joe'l Lambe  
**Release Source:**  
**Site Name:** CDOT Littleton  
**Address:** 4900 S Santa Fe Dr  
**Email:** cdle\_ops\_public\_record\_center@state.co.us  
**Link :** https://socgov18.force.com/s/release/a183h000003KW8I

<a href="#">146</a>	2 of 2	NNE	0.26 / 1,378.46	5,329.45 / -18	CDOT Littleton 4900 S Santa Fe Dr Littleton CO 80120	LUST TRUST
---------------------	--------	-----	--------------------	-------------------	--	------------

**Facility ID:** 7481 **Event ID:** 3109  
**TtlAmtAppvdForReim :** 13045.35 **Release Date:** 7/23/1994  
**County:** Arapahoe

<a href="#">147</a>	1 of 1	N	0.28 / 1,490.18	5,319.39 / -28	South Metro Fire District CO	COVENANTS
---------------------	--------	---	--------------------	-------------------	---------------------------------	-----------

**Pgm Sys ID:** RSNOT00105 **Area Acres:** 5.61509289  
**Latitude:** 39.62928242 **Shape Area:** 22723.4726563

Map Key	Number of Records	Direction	Distance (mi/ft)	Elev/Diff (ft)	Site	DB
<b>Longitude:</b>	-105.01430757				<b>Shape Length:</b>	807.94729486
<b>Site:</b>					Metro Training Fire Center	
<b>Summary:</b>					https://oitco.hylandcloud.com/CDPHERMPop/docpop/docpop.aspx?clienttype=html&docid=9273299	
<b>Document:</b>					https://oitco.hylandcloud.com/CDPHERMPop/docpop/docpop.aspx?clienttype=html&docid=9214334	

[148](#) 1 of 1 W 0.31 / 1,630.37 5,323.49 / -23 Littleton Golf and Tennis Club 5800 S Federal Blvd Littleton 80123 CO LST

**Facility ID:** 10407  
**Event ID:**  
**Facility Name(OPS):** Littleton Golf and Tennis Club  
**Facility Type(OPS):** Non-Retail  
**Fac Category(OPS):** State/Local Government  
**Address(OPS):** 5800 S Federal Blvd  
**City(OPS):** Littleton  
**Zip Code(OPS):** 80123  
**County(OPS):** Jefferson  
**State(OPS):** CO  
**Lat Long(OPS):** 39.614704, -105.025555  
**Fac Name(COSTIS):** Littleton Golf and Tennis Club  
**Address (COSTIS):** 5800 S Federal Blvd<br>Littleton 80123  
**County (COSTIS):** Jefferson  
**Original Source:** Colorado Storage Tank Information System (COSTIS) (As of October, 2021); Colorado Department of Labor and Employment (CDLE); Oil & Public Safety(OPS) Regulated Storage Tanks; OPS Petroleum Release Events in Colorado - Petroleum Release Events

**Owner ID:** 4889  
**Owner Name:**

**Events (CDLE)**

**Event ID:** 13809  
**Alt Event ID:**  
**Status:** Closed  
**UST Tank Count:** 2  
**AST Tank Count:** 1  
**Source of Release:**  
**Cause of Release:** Other  
**Confirm Rel Dt:**  
**Site Name:** Littleton Golf and Tennis Club  
**Loc Addr:**  
**Loc Addr2:**  
**Loc Addr3:**  
**Aka Name:**  
**Aka Loc Addr:**

**Proj. Closure Date:**  
**Category:**  
**Sardonyx ID:**  
**MTBE Classifica:**  
**Sum of Reimbur Amt:**  
**Reviewer Full Name:** Tom Fox  
**Logged On:** 6/23/2020  
**Logged By:**

**Facility (CDLE)**

**Owner Costis ID:** OWNR-4889  
**No of Active Tanks:** 1  
**No of Metred Prod:** 0

**Type:** Non-Retail  
**Facility Owner:** South Suburban Parks & Recreation

**Events (COSTIS) (As of October 2021)**

**Event ID:** 13809  
**Process Status Name:** Closed  
**Site Name:** Littleton Golf and Tennis Club  
**Facility Name:**  
**Address:** 5800 S Federal Blvd Littleton CO 80123  
**Loc Address:** 5800 S Federal Blvd<br>Littleton 80123  
**Loc City:** Littleton  
**Loc County:** Jefferson

**Log Date:** 6/23/2020 10:17:53 AM

Map Key	Number of Records	Direction	Distance (mi/ft)	Elev/Diff (ft)	Site	DB
---------	-------------------	-----------	------------------	----------------	------	----

**OPS Regulated Storage Tanks**

No of Tanks: 1

**OPS Petroleum Release Events in Colorado - Petroleum Release Events**

<b>Event ID:</b>	13809	<b>Phone:</b>	(720) 346-1885
<b>Release No:</b>	REL-007819	<b>City:</b>	Littleton
<b>Status:</b>	Closed	<b>Zip:</b>	80123
<b>Release Date:</b>		<b>State:</b>	CO
<b>Closure Date:</b>	7/8/2020	<b>County:</b>	Jefferson
<b>NFA Type:</b>	Tier I	<b>Latitude:</b>	39.614704
<b>Release Cause:</b>	Other	<b>Longitude:</b>	-105.025555
<b>Reimbursement Total:</b>		<b>Latitude Longitude:</b>	39.614704, -105.025555
<b>Contact:</b>	Tom Fox		
<b>Release Source:</b>			
<b>Site Name:</b>	Littleton Golf and Tennis Club		
<b>Address:</b>	5800 S Federal Blvd		
<b>Email:</b>	tom.fox@state.co.us		
<b>Link :</b>	https://socgov18.force.com/s/release/a183h000003KXI5		

<a href="#">149</a>	1 of 2	E	0.33 / 1,767.30	5,394.49 / 48	Martys Conoco 5600 S Windermere St Littleton 80120 CO	LST
---------------------	--------	---	--------------------	------------------	--	-----

<b>Facility ID:</b>	6232	<b>Fac Name(CDLE):</b>	Martys Conoco
<b>Event ID:</b>		<b>Address(CDLE):</b>	5600 S Windermere St
<b>Facility Name(OPS):</b>	Martys Conoco	<b>Fac Type(CDLE):</b>	Retail
<b>Facility Type(OPS):</b>	Retail	<b>Fac Category(CDLE):</b>	Retail Gas Station
<b>Fac Category(OPS):</b>	Retail Gas Station	<b>City(CDLE):</b>	Littleton
<b>Address(OPS):</b>	5600 S Windermere St	<b>Zip(CDLE):</b>	80120
<b>City(OPS):</b>	Littleton	<b>County(CDLE):</b>	Arapahoe
<b>Zip Code(OPS):</b>	80120	<b>State(CDLE):</b>	
<b>County(OPS):</b>	Arapahoe	<b>Latitude(CDLE):</b>	39.614837
<b>State(OPS):</b>	CO	<b>Longitude(CDLE):</b>	-105.006493
<b>Lat Long(OPS):</b>	39.614837, -105.006493		
<b>Fac Name(COSTIS):</b>	Martys Conoco		
<b>Address (COSTIS):</b>	5600 S Windermere St Littleton 80120		
<b>County (COSTIS):</b>	Arapahoe		
<b>Original Source:</b>	Colorado Storage Tank Information System (COSTIS) (As of October, 2021); Colorado Department of Labor and Employment (CDLE); Oil & Public Safety(OPS) Regulated Storage Tanks; OPS Petroleum Release Events in Colorado - Petroleum Release Events		
<b>Owner ID:</b>	59		
<b>Owner Name:</b>	Hale; A		

**Events (CDLE)**

<b>Event ID:</b>	11984	<b>Proj. Closure Date:</b>	
<b>Alt Event ID:</b>		<b>Category:</b>	
<b>Status:</b>	Closed	<b>Sardonyx ID:</b>	
<b>UST Tank Count:</b>	3	<b>MTBE Classifica:</b>	
<b>AST Tank Count:</b>	0	<b>Sum of Reimbur Amt:</b>	284928.71
<b>Source of Release:</b>		<b>Reviewer Full Name:</b>	Tim Kelley
<b>Cause of Release:</b>	Other	<b>Logged On:</b>	1/28/2014
<b>Confirm Rel Dt:</b>	10/11/2013	<b>Logged By:</b>	
<b>Site Name:</b>	Martys Conoco		
<b>Loc Addr:</b>			
<b>Loc Addr2:</b>			
<b>Loc Addr3:</b>			
<b>Aka Name:</b>			
<b>Aka Loc Addr:</b>			

Map Key	Number of Records	Direction	Distance (mi/ft)	Elev/Diff (ft)	Site	DB
---------	-------------------	-----------	------------------	----------------	------	----

**Reimbursement Application (CDLE)**

<b>Rap ID:</b>	RAP-32679	<b>Eligibil Type Desc:</b>	Tank Owner/Operator
<b>Protest ID:</b>		<b>Rap Payee Type ID:</b>	Individual
<b>Rap Status:</b>	Paid	<b>Reimbursement Req:</b>	11766.22
<b>Application Type:</b>	Supplemental	<b>Total Reimburse:</b>	11766.22
<b>User Group Name:</b>		<b>Max Amt Reduction:</b>	2000000
<b>FPR Date:</b>	8/23/2018	<b>PSTC Date:</b>	
<b>Protest Amount:</b>			
<b>Payee:</b>	Athel Hale		
<b>Spec Cond:</b>			
<b>Note:</b>	Colorado Department of Labor and Employment (CDLE)		

<b>Rap ID:</b>	RAP-33001	<b>Eligibil Type Desc:</b>	Tank Owner/Operator
<b>Protest ID:</b>		<b>Rap Payee Type ID:</b>	Individual
<b>Rap Status:</b>	Withdrawn	<b>Reimbursement Req:</b>	0
<b>Application Type:</b>	Supplemental	<b>Total Reimburse:</b>	0
<b>User Group Name:</b>		<b>Max Amt Reduction:</b>	2000000
<b>FPR Date:</b>		<b>PSTC Date:</b>	
<b>Protest Amount:</b>			
<b>Payee:</b>	Athel Hale		
<b>Spec Cond:</b>			
<b>Note:</b>	Colorado Department of Labor and Employment (CDLE)		

<b>Rap ID:</b>	RAP-30148	<b>Eligibil Type Desc:</b>	Tank Owner/Operator
<b>Protest ID:</b>		<b>Rap Payee Type ID:</b>	Individual
<b>Rap Status:</b>	Paid	<b>Reimbursement Req:</b>	33772.88
<b>Application Type:</b>	Supplemental	<b>Total Reimburse:</b>	33772.88
<b>User Group Name:</b>		<b>Max Amt Reduction:</b>	2000000
<b>FPR Date:</b>	4/25/2016	<b>PSTC Date:</b>	
<b>Protest Amount:</b>			
<b>Payee:</b>	Athel Hale		
<b>Spec Cond:</b>			
<b>Note:</b>	Colorado Department of Labor and Employment (CDLE)		

<b>Rap ID:</b>	RAP-29667	<b>Eligibil Type Desc:</b>	Tank Owner/Operator
<b>Protest ID:</b>		<b>Rap Payee Type ID:</b>	Individual
<b>Rap Status:</b>	Withdrawn	<b>Reimbursement Req:</b>	5043.25
<b>Application Type:</b>	Supplemental	<b>Total Reimburse:</b>	0
<b>User Group Name:</b>		<b>Max Amt Reduction:</b>	2000000
<b>FPR Date:</b>		<b>PSTC Date:</b>	
<b>Protest Amount:</b>			
<b>Payee:</b>	Athel Hale		
<b>Spec Cond:</b>			
<b>Note:</b>	Colorado Department of Labor and Employment (CDLE)		

<b>Rap ID:</b>	RAP-29814	<b>Eligibil Type Desc:</b>	Tank Owner/Operator
<b>Protest ID:</b>		<b>Rap Payee Type ID:</b>	Individual
<b>Rap Status:</b>	Paid	<b>Reimbursement Req:</b>	34592.5
<b>Application Type:</b>	Supplemental	<b>Total Reimburse:</b>	34592.5
<b>User Group Name:</b>		<b>Max Amt Reduction:</b>	2000000
<b>FPR Date:</b>	2/23/2016	<b>PSTC Date:</b>	
<b>Protest Amount:</b>			
<b>Payee:</b>	Athel Hale		
<b>Spec Cond:</b>			
<b>Note:</b>	Colorado Department of Labor and Employment (CDLE)		

<b>Rap ID:</b>	RAP-30923	<b>Eligibil Type Desc:</b>	Tank Owner/Operator
<b>Protest ID:</b>		<b>Rap Payee Type ID:</b>	Individual
<b>Rap Status:</b>	Paid	<b>Reimbursement Req:</b>	13952.5
<b>Application Type:</b>	Supplemental	<b>Total Reimburse:</b>	13952.5
<b>User Group Name:</b>		<b>Max Amt Reduction:</b>	2000000
<b>FPR Date:</b>	1/3/2017	<b>PSTC Date:</b>	
<b>Protest Amount:</b>			
<b>Payee:</b>	Athel Hale		
<b>Spec Cond:</b>			
<b>Note:</b>	Colorado Department of Labor and Employment (CDLE)		

<b>Map Key</b>	<b>Number of Records</b>	<b>Direction</b>	<b>Distance (mi/ft)</b>	<b>Elev/Diff (ft)</b>	<b>Site</b>	<b>DB</b>
<b>Rap ID:</b>	RAP-29774				<b>Eligibil Type Desc:</b>	Tank Owner/Operator
<b>Protest ID:</b>					<b>Rap Payee Type ID:</b>	Individual
<b>Rap Status:</b>	Paid				<b>Reimbursement Req:</b>	5043.25
<b>Application Type:</b>	Supplemental				<b>Total Reimburse:</b>	5043.25
<b>User Group Name:</b>					<b>Max Amt Reduction:</b>	2000000
<b>FPR Date:</b>	12/31/2015				<b>PSTC Date:</b>	
<b>Protest Amount:</b>						
<b>Payee:</b>	Athel Hale					
<b>Spec Cond:</b>						
<b>Note:</b>	Colorado Department of Labor and Employment (CDLE)					
<b>Rap ID:</b>	RAP-31799				<b>Eligibil Type Desc:</b>	Tank Owner/Operator
<b>Protest ID:</b>					<b>Rap Payee Type ID:</b>	Individual
<b>Rap Status:</b>	Paid				<b>Reimbursement Req:</b>	8231.27
<b>Application Type:</b>	Supplemental				<b>Total Reimburse:</b>	8231.27
<b>User Group Name:</b>					<b>Max Amt Reduction:</b>	2000000
<b>FPR Date:</b>	1/5/2018				<b>PSTC Date:</b>	
<b>Protest Amount:</b>						
<b>Payee:</b>	Athel Hale					
<b>Spec Cond:</b>						
<b>Note:</b>	Colorado Department of Labor and Employment (CDLE)					
<b>Rap ID:</b>	RAP-29852				<b>Eligibil Type Desc:</b>	Tank Owner/Operator
<b>Protest ID:</b>					<b>Rap Payee Type ID:</b>	Individual
<b>Rap Status:</b>	Paid				<b>Reimbursement Req:</b>	121838.2
<b>Application Type:</b>	Supplemental				<b>Total Reimburse:</b>	121838.2
<b>User Group Name:</b>					<b>Max Amt Reduction:</b>	2000000
<b>FPR Date:</b>	1/12/2016				<b>PSTC Date:</b>	
<b>Protest Amount:</b>						
<b>Payee:</b>	Athel Hale					
<b>Spec Cond:</b>						
<b>Note:</b>	Colorado Department of Labor and Employment (CDLE)					
<b>Rap ID:</b>	RAP-31479				<b>Eligibil Type Desc:</b>	Tank Owner/Operator
<b>Protest ID:</b>					<b>Rap Payee Type ID:</b>	Individual
<b>Rap Status:</b>	Paid				<b>Reimbursement Req:</b>	1976.81
<b>Application Type:</b>	Supplemental				<b>Total Reimburse:</b>	1976.81
<b>User Group Name:</b>					<b>Max Amt Reduction:</b>	2000000
<b>FPR Date:</b>	6/14/2017				<b>PSTC Date:</b>	
<b>Protest Amount:</b>						
<b>Payee:</b>	Athel Hale					
<b>Spec Cond:</b>						
<b>Note:</b>	Colorado Department of Labor and Employment (CDLE)					
<b>Rap ID:</b>	RAP-29075				<b>Eligibil Type Desc:</b>	Tank Owner/Operator
<b>Protest ID:</b>					<b>Rap Payee Type ID:</b>	Individual
<b>Rap Status:</b>	Paid				<b>Reimbursement Req:</b>	5579
<b>Application Type:</b>	Supplemental				<b>Total Reimburse:</b>	5579
<b>User Group Name:</b>					<b>Max Amt Reduction:</b>	2000000
<b>FPR Date:</b>	8/5/2015				<b>PSTC Date:</b>	
<b>Protest Amount:</b>						
<b>Payee:</b>	Athel Hale					
<b>Spec Cond:</b>						
<b>Note:</b>	Colorado Department of Labor and Employment (CDLE)					
<b>Rap ID:</b>	RAP-31475				<b>Eligibil Type Desc:</b>	Tank Owner/Operator
<b>Protest ID:</b>					<b>Rap Payee Type ID:</b>	Individual
<b>Rap Status:</b>	Paid				<b>Reimbursement Req:</b>	11172.65
<b>Application Type:</b>	Supplemental				<b>Total Reimburse:</b>	11172.65
<b>User Group Name:</b>					<b>Max Amt Reduction:</b>	2000000
<b>FPR Date:</b>	5/22/2017				<b>PSTC Date:</b>	
<b>Protest Amount:</b>						
<b>Payee:</b>	Athel Hale					
<b>Spec Cond:</b>						
<b>Note:</b>	Colorado Department of Labor and Employment (CDLE)					
<b>Rap ID:</b>	RAP-30610				<b>Eligibil Type Desc:</b>	Tank Owner/Operator
<b>Protest ID:</b>					<b>Rap Payee Type ID:</b>	Individual
<b>Rap Status:</b>	Paid				<b>Reimbursement Req:</b>	9714.6

Map Key	Number of Records	Direction	Distance (mi/ft)	Elev/Diff (ft)	Site	DB
---------	-------------------	-----------	------------------	----------------	------	----

<b>Application Type:</b>	Supplemental				<b>Total Reimburse:</b>	9714.6	
<b>User Group Name:</b>					<b>Max Amt Reduction:</b>	2000000	
<b>FPR Date:</b>	10/6/2016				<b>PSTC Date:</b>		
<b>Protest Amount:</b>							
<b>Payee:</b>	Athel Hale						
<b>Spec Cond:</b>							
<b>Note:</b>	Colorado Department of Labor and Employment (CDLE)						
<b>Rap ID:</b>	RAP-29458				<b>Eligibil Type Desc:</b>	Tank Owner/Operator	
<b>Protest ID:</b>					<b>Rap Payee Type ID:</b>	Individual	
<b>Rap Status:</b>	Paid				<b>Reimbursement Req:</b>	4773.35	
<b>Application Type:</b>	Supplemental				<b>Total Reimburse:</b>	4773.35	
<b>User Group Name:</b>					<b>Max Amt Reduction:</b>	2000000	
<b>FPR Date:</b>	11/20/2015				<b>PSTC Date:</b>		
<b>Protest Amount:</b>							
<b>Payee:</b>	Athel Hale						
<b>Spec Cond:</b>							
<b>Note:</b>	Colorado Department of Labor and Employment (CDLE)						
<b>Rap ID:</b>	RAP-33470				<b>Eligibil Type Desc:</b>	Tank Owner/Operator	
<b>Protest ID:</b>					<b>Rap Payee Type ID:</b>	Individual	
<b>Rap Status:</b>	Paid				<b>Reimbursement Req:</b>	8385	
<b>Application Type:</b>	Supplemental				<b>Total Reimburse:</b>	8385	
<b>User Group Name:</b>					<b>Max Amt Reduction:</b>	2000000	
<b>FPR Date:</b>	5/22/2019				<b>PSTC Date:</b>		
<b>Protest Amount:</b>							
<b>Payee:</b>	Athel Hale						
<b>Spec Cond:</b>							
<b>Note:</b>	Colorado Department of Labor and Employment (CDLE)						
<b>Rap ID:</b>	RAP-28456				<b>Eligibil Type Desc:</b>	Tank Owner/Operator	
<b>Protest ID:</b>					<b>Rap Payee Type ID:</b>	Individual	
<b>Rap Status:</b>	Paid				<b>Reimbursement Req:</b>	24130.48	
<b>Application Type:</b>	Original				<b>Total Reimburse:</b>	24130.48	
<b>User Group Name:</b>					<b>Max Amt Reduction:</b>	2000000	
<b>FPR Date:</b>	3/13/2015				<b>PSTC Date:</b>	3/13/2015	
<b>Protest Amount:</b>							
<b>Payee:</b>	Athel Hale						
<b>Spec Cond:</b>							
<b>Note:</b>	Colorado Department of Labor and Employment (CDLE)						

**Corrective Action Plan (CDLE)**

<b>Action Plan No:</b>	ACTP-031386
<b>Release No:</b>	REL-008257
<b>Status:</b>	Approved
<b>Action Plan No:</b>	ACTP-028041
<b>Release No:</b>	REL-008257
<b>Status:</b>	Approved
<b>Action Plan No:</b>	ACTP-028042
<b>Release No:</b>	REL-008257
<b>Status:</b>	Approved
<b>Action Plan No:</b>	ACTP-031385
<b>Release No:</b>	REL-008257
<b>Status:</b>	Approved

**Events (CDLE)**

<b>Event ID:</b>		<b>Proj. Closure Date:</b>	
<b>Alt Event ID:</b>		<b>Category:</b>	
<b>Status:</b>	Closed	<b>Sardonyx ID:</b>	
<b>UST Tank Count:</b>	3	<b>MTBE Classifica:</b>	
<b>AST Tank Count:</b>	0	<b>Sum of Reimbur Amt:</b>	
<b>Source of Release:</b>	Historical contamination	<b>Reviewer Full Name:</b>	

Map Key	Number of Records	Direction	Distance (mi/ft)	Elev/Diff (ft)	Site	DB
---------	-------------------	-----------	------------------	----------------	------	----

**Cause of Release:**  
**Confirm Rel Dt:**  
**Site Name:** Martys Conoco  
**Loc Addr:**  
**Loc Addr2:**  
**Loc Addr3:**  
**Aka Name:**  
**Aka Loc Addr:**

**Logged On:** 8/12/2013  
**Logged By:**

**Facility (CDLE)**

**Owner Costis ID:** OWNR-59  
**No of Active Tanks:** 0  
**No of Metred Prod:** 0

**Type:** Retail  
**Facility Owner:** A Hale

**Events (COSTIS) (As of October 2021)**

**Event ID:** 11984  
**Process Status Name:** Closed  
**Site Name:** Marty's Conoco  
**Facility Name:**  
**Address:** 5600 S Windermere St Littleton CO 80120  
**Loc Address:** 5600 S Windermere St<br>Littleton 80120  
**Loc City:** Littleton  
**Loc County:** Arapahoe

**Log Date:** 1/28/2014 8:51:18 AM

**Reimbursement Application (COSTIS) (As of October 2021)**

<b>RAP ID:</b> 33470	<b>Event ID:</b> 11984
<b>Facility ID:</b> 6232	<b>PSTC Date:</b>
<b>Payee Name:</b> Athel Hale	
<b>RAP ID:</b> 31479	<b>Event ID:</b> 11984
<b>Facility ID:</b> 6232	<b>PSTC Date:</b>
<b>Payee Name:</b> Athel Hale	
<b>RAP ID:</b> 30610	<b>Event ID:</b> 11984
<b>Facility ID:</b> 6232	<b>PSTC Date:</b>
<b>Payee Name:</b> Athel Hale	
<b>RAP ID:</b> 29774	<b>Event ID:</b> 11984
<b>Facility ID:</b> 6232	<b>PSTC Date:</b>
<b>Payee Name:</b> Athel Hale	
<b>RAP ID:</b> 30148	<b>Event ID:</b> 11984
<b>Facility ID:</b> 6232	<b>PSTC Date:</b>
<b>Payee Name:</b> Athel Hale	
<b>RAP ID:</b> 29852	<b>Event ID:</b> 11984
<b>Facility ID:</b> 6232	<b>PSTC Date:</b>
<b>Payee Name:</b> Athel Hale	
<b>RAP ID:</b> 29814	<b>Event ID:</b> 11984
<b>Facility ID:</b> 6232	<b>PSTC Date:</b>
<b>Payee Name:</b> Athel Hale	
<b>RAP ID:</b> 29667	<b>Event ID:</b> 11984
<b>Facility ID:</b> 6232	<b>PSTC Date:</b>
<b>Payee Name:</b> Athel Hale	
<b>RAP ID:</b> 31799	<b>Event ID:</b> 11984
<b>Facility ID:</b> 6232	<b>PSTC Date:</b>
<b>Payee Name:</b> Athel Hale	
<b>RAP ID:</b> 31475	<b>Event ID:</b> 11984

Map Key	Number of Records	Direction	Distance (mi/ft)	Elev/Diff (ft)	Site	DB
Facility ID:	6232				PSTC Date:	
Payee Name:		Athel Hale				
RAP ID:	30923				Event ID:	11984
Facility ID:	6232				PSTC Date:	
Payee Name:		Athel Hale				
RAP ID:	28456				Event ID:	11984
Facility ID:	6232				PSTC Date:	3/13/2015
Payee Name:		Athel Hale				
RAP ID:	29458				Event ID:	11984
Facility ID:	6232				PSTC Date:	
Payee Name:		Athel Hale				
RAP ID:	33001				Event ID:	11984
Facility ID:	6232				PSTC Date:	
Payee Name:		Athel Hale				
RAP ID:	32679				Event ID:	11984
Facility ID:	6232				PSTC Date:	
Payee Name:		Athel Hale				
RAP ID:	29075				Event ID:	11984
Facility ID:	6232				PSTC Date:	
Payee Name:		Athel Hale				

**OPS Regulated Storage Tanks**

No of Tanks: 0

**OPS Petroleum Release Events in Colorado - Petroleum Release Events**

Event ID:	11984	Phone:	(303) 318-4357
Release No:	REL-008257	City:	Littleton
Status:	Closed	Zip:	80120
Release Date:	10/11/2013	State:	CO
Closure Date:	2/14/2019	County:	Arapahoe
NFA Type:	Tier I	Latitude:	39.614837
Release Cause:	Other	Longitude:	-105.006493
Reimbursement Total:		Latitude Longitude:	39.614837, -105.006493
Contact:	Tim Kelley		
Release Source:			
Site Name:	Martys Conoco		
Address:	5600 S Windermere St		
Email:	cdle_ops_public_record_center@state.co.us		
Link :	https://socgov18.force.com/s/release/a183h000003KXP9		

[149](#)    2 of 2    **E**    0.33 / 1,767.30    5,394.49 / 48    **Martys Conoco**  
**5600 S Windermere St**  
**Littleton CO 80120**    **LUST TRUST**

Facility ID:	6232	Event ID:	11984
TtlAmtAppvdForReim	294928.71	Release Date:	10/11/2013
County:	Arapahoe		

[150](#)    1 of 6    **N**    0.34 / 1,802.79    5,306.56 / -40    **ENGLEWOOD TRANSFER STATION**  
**2400 W UNION AV**  
**CO**    **HIST LF**

CD Status:		Landfill Township:	
Facility Type:	TRANSFER STATION	Landfill Range:	



Map Key	Number of Records	Direction	Distance (mi/ft)	Elev/Diff (ft)	Site	DB
---------	-------------------	-----------	------------------	----------------	------	----

<b>Comments:</b>					<b>Landfill Section:</b>	
<b>County:</b>	ARAPAHOE				<b>Owner Name:</b>	
<b>Directions:</b>					<b>Section:</b>	
<b>Operator Name:</b>	WASTE MANAGEMENT OF COLORADO				<b>Range Direction:</b>	
<b>Quarter Section:</b>					<b>Township Direc:</b>	
<b>Range Number:</b>					<b>Nearest Town:</b>	ZNGLEWOOD
<b>Township NO:</b>						

<a href="#">150</a>	2 of 6	N	0.34 / 1,802.79	5,306.56 / -40	Waste Management Of Denver South 2400 W Union Ave Englewood 80110 CO	LST
---------------------	--------	---	--------------------	-------------------	---	-----

<b>Facility ID:</b>	9325	<b>Fac Name(CDLE):</b>	Waste Management Of Denver South
<b>Event ID:</b>		<b>Address(CDLE):</b>	2400 W Union Ave
<b>Facility Name(OPS):</b>	Waste Management Of Denver South	<b>Fac Type(CDLE):</b>	Non-Retail
<b>Facility Type(OPS):</b>	Non-Retail	<b>Fac Category(CDLE):</b>	State/Local Government
<b>Fac Category(OPS):</b>	State/Local Government	<b>City(CDLE):</b>	Englewood
<b>Address(OPS):</b>	2400 W Union Ave	<b>Zip(CDLE):</b>	80110
<b>City(OPS):</b>	Englewood	<b>County(CDLE):</b>	Arapahoe
<b>Zip Code(OPS):</b>	80110	<b>State(CDLE):</b>	
<b>County(OPS):</b>	Arapahoe	<b>Latitude(CDLE):</b>	39.63084
<b>State(OPS):</b>	CO	<b>Longitude(CDLE):</b>	-105.016901
<b>Lat Long(OPS):</b>	39.63084, -105.016901		
<b>Fac Name(COSTIS):</b>	Waste Management Of Denver South		
<b>Address (COSTIS):</b>	2400 W Union Ave Englewood 80110		
<b>County (COSTIS):</b>	Arapahoe		
<b>Original Source:</b>	Colorado Storage Tank Information System (COSTIS) (As of October, 2021); Colorado Department of Labor and Employment (CDLE); Oil & Public Safety(OPS) Regulated Storage Tanks; OPS Petroleum Release Events in Colorado - Petroleum Release Events		
<b>Owner ID:</b>	1751		
<b>Owner Name:</b>			

**Events (CDLE)**

<b>Event ID:</b>	364	<b>Proj. Closure Date:</b>	
<b>Alt Event ID:</b>	7012-1	<b>Category:</b>	
<b>Status:</b>	Closed	<b>Sardonyx ID:</b>	
<b>UST Tank Count:</b>	6	<b>MTBE Classifica:</b>	
<b>AST Tank Count:</b>	12	<b>Sum of Reimbur Amt:</b>	
<b>Source of Release:</b>		<b>Reviewer Full Name:</b>	Ed Larock
<b>Cause of Release:</b>		<b>Logged On:</b>	1/10/1992
<b>Confirm Rel Dt:</b>	1/10/1992	<b>Logged By:</b>	
<b>Site Name:</b>	Waste Management Of Denver South		
<b>Loc Addr:</b>			
<b>Loc Addr2:</b>			
<b>Loc Addr3:</b>			
<b>Aka Name:</b>			
<b>Aka Loc Addr:</b>			

**Events (CDLE)**

<b>Event ID:</b>	346	<b>Proj. Closure Date:</b>	
<b>Alt Event ID:</b>	7012-2	<b>Category:</b>	
<b>Status:</b>	Closed	<b>Sardonyx ID:</b>	
<b>UST Tank Count:</b>	6	<b>MTBE Classifica:</b>	
<b>AST Tank Count:</b>	12	<b>Sum of Reimbur Amt:</b>	
<b>Source of Release:</b>		<b>Reviewer Full Name:</b>	Ed Larock
<b>Cause of Release:</b>		<b>Logged On:</b>	6/9/1994
<b>Confirm Rel Dt:</b>	6/9/1994	<b>Logged By:</b>	
<b>Site Name:</b>	Waste Management Of Denver South		
<b>Loc Addr:</b>			
<b>Loc Addr2:</b>			

Map Key	Number of Records	Direction	Distance (mi/ft)	Elev/Diff (ft)	Site	DB
---------	-------------------	-----------	------------------	----------------	------	----

Loc Addr3:  
Aka Name:  
Aka Loc Addr:

**Events (CDLE)**

Event ID:	7394	Proj. Closure Date:	
Alt Event ID:		Category:	
Status:	Closed	Sardonyx ID:	
UST Tank Count:	6	MTBE Classifica:	
AST Tank Count:	12	Sum of Reimbur Amt:	51615.92
Source of Release:		Reviewer Full Name:	Larry Delin
Cause of Release:		Logged On:	4/12/1999
Confirm Rel Dt:	4/8/1999	Logged By:	
Site Name:	Waste Management Of Denver South		
Loc Addr:			
Loc Addr2:			
Loc Addr3:			
Aka Name:			
Aka Loc Addr:			

**Reimbursement Application (CDLE)**

Rap ID:	RAP-4158	Eligibil Type Desc:	Tank Owner/Operator
Protest ID:		Rap Payee Type ID:	
Rap Status:	Paid	Reimbursement Req:	43953.74
Application Type:	Original	Total Reimburse:	43953.74
User Group Name:		Max Amt Reduction:	
FPR Date:	1/5/2001	PSTC Date:	1/5/2001
Protest Amount:			
Payee:	Waste Management Of Colorado Inc		
Spec Cond:	Colorado Department of Labor and Employment (CDLE)		
Note:			

Rap ID:	RAP-6198	Eligibil Type Desc:	Tank Owner/Operator
Protest ID:		Rap Payee Type ID:	
Rap Status:	Paid	Reimbursement Req:	20229.51
Application Type:	Supplemental	Total Reimburse:	20229.51
User Group Name:		Max Amt Reduction:	
FPR Date:	8/8/2002	PSTC Date:	
Protest Amount:			
Payee:	Waste Management Of Colorado Inc		
Spec Cond:	Colorado Department of Labor and Employment (CDLE)		
Note:			

**Corrective Action Plan (CDLE)**

Action Plan No:	ACTP-024676
Release No:	REL-012667
Status:	Approved
Action Plan No:	ACTP-024675
Release No:	REL-012667
Status:	Approved

**Facility (CDLE)**

Owner Costis ID:	OWNR-1751	Type:	Non-Retail
No of Active Tanks:	2	Facility Owner:	Waste Management of Colorado Inc.
No of Metred Prod:	0		

**Events (COSTIS) (As of October 2021)**

Map Key	Number of Records	Direction	Distance (mi/ft)	Elev/Diff (ft)	Site	DB
<b>Event ID:</b>	7394				<b>Log Date:</b>	4/12/1999
<b>Process Status Name:</b>		Closed				
<b>Site Name:</b>		Waste Management				
<b>Facility Name:</b>						
<b>Address:</b>		2400 W Union Ave Englewood CO 80110				
<b>Loc Address:</b>		2400 W Union Ave Englewood 80110				
<b>Loc City:</b>		Englewood				
<b>Loc County:</b>		Arapahoe				

**Reimbursement Application (COSTIS) (As of October 2021)**

<b>RAP ID:</b>	6198			<b>Event ID:</b>	7394
<b>Facility ID:</b>	9325			<b>PSTC Date:</b>	
<b>Payee Name:</b>		Waste Management Of Colorado Inc			
<b>RAP ID:</b>	4158			<b>Event ID:</b>	7394
<b>Facility ID:</b>	9325			<b>PSTC Date:</b>	1/5/2001
<b>Payee Name:</b>		Waste Management Of Colorado Inc			

**Events (COSTIS) (As of October 2021)**

<b>Event ID:</b>	346			<b>Log Date:</b>	6/9/1994
<b>Process Status Name:</b>		Closed			
<b>Site Name:</b>		Colorado Disposal Inc			
<b>Facility Name:</b>					
<b>Address:</b>		2400 W Union Ave Englewood CO 80110			
<b>Loc Address:</b>		2400 W Union Ave Englewood 80150			
<b>Loc City:</b>		Englewood			
<b>Loc County:</b>		Arapahoe			

**Events (COSTIS) (As of October 2021)**

<b>Event ID:</b>	364			<b>Log Date:</b>	1/10/1992
<b>Process Status Name:</b>		Closed			
<b>Site Name:</b>		Colorado Disposal Inc			
<b>Facility Name:</b>					
<b>Address:</b>		2400 W Union Ave Englewood CO 80110			
<b>Loc Address:</b>		2400 W Union Ave Englewood 80150			
<b>Loc City:</b>		Englewood			
<b>Loc County:</b>		Arapahoe			

**OPS Regulated Storage Tanks**

**No of Tanks:** 2

**OPS Petroleum Release Events in Colorado - Petroleum Release Events**

<b>Event ID:</b>	364			<b>Phone:</b>	(303) 318-4357
<b>Release No:</b>	REL-002765			<b>City:</b>	Englewood
<b>Status:</b>	Closed			<b>Zip:</b>	80110
<b>Release Date:</b>	1/10/1992			<b>State:</b>	CO
<b>Closure Date:</b>	7/27/1994			<b>County:</b>	Arapahoe
<b>NFA Type:</b>	Pre-RBCA			<b>Latitude:</b>	39.63084
<b>Release Cause:</b>				<b>Longitude:</b>	-105.016901
<b>Reimbursement Total:</b>				<b>Latitude Longitude:</b>	39.63084, -105.016901
<b>Contact:</b>	Ed Larock				
<b>Release Source:</b>					
<b>Site Name:</b>		Waste Management Of Denver South			
<b>Address:</b>		2400 W Union Ave			
<b>Email:</b>		cdle_ops_public_record_center@state.co.us			
<b>Link :</b>		https://socgov18.force.com/s/release/a183h000003KVyZ			

Map Key	Number of Records	Direction	Distance (mi/ft)	Elev/Diff (ft)	Site	DB
---------	-------------------	-----------	------------------	----------------	------	----

**OPS Petroleum Release Events in Colorado - Petroleum Release Events**

<b>Event ID:</b>	346	<b>Phone:</b>	(303) 318-4357
<b>Release No:</b>	REL-002764	<b>City:</b>	Englewood
<b>Status:</b>	Closed	<b>Zip:</b>	80110
<b>Release Date:</b>	6/9/1994	<b>State:</b>	CO
<b>Closure Date:</b>	8/1/1994	<b>County:</b>	Arapahoe
<b>NFA Type:</b>	Pre-RBCA	<b>Latitude:</b>	39.63084
<b>Release Cause:</b>		<b>Longitude:</b>	-105.016901
<b>Reimbursement Total:</b>		<b>Latitude Longitude:</b>	39.63084, -105.016901
<b>Contact:</b>	Ed Larock		
<b>Release Source:</b>			
<b>Site Name:</b>	Waste Management Of Denver South		
<b>Address:</b>	2400 W Union Ave		
<b>Email:</b>	cdle_ops_public_record_center@state.co.us		
<b>Link :</b>	https://socgov18.force.com/s/release/a183h000003KVyY		

**OPS Petroleum Release Events in Colorado - Petroleum Release Events**

<b>Event ID:</b>	7394	<b>Phone:</b>	(303) 318-4357
<b>Release No:</b>	REL-012667	<b>City:</b>	Englewood
<b>Status:</b>	Closed	<b>Zip:</b>	80110
<b>Release Date:</b>	4/8/1999	<b>State:</b>	CO
<b>Closure Date:</b>	11/26/2001	<b>County:</b>	Arapahoe
<b>NFA Type:</b>	Tier I	<b>Latitude:</b>	39.63084
<b>Release Cause:</b>		<b>Longitude:</b>	-105.016901
<b>Reimbursement Total:</b>		<b>Latitude Longitude:</b>	39.63084, -105.016901
<b>Contact:</b>	Larry Delin		
<b>Release Source:</b>			
<b>Site Name:</b>	Waste Management Of Denver South		
<b>Address:</b>	2400 W Union Ave		
<b>Email:</b>	cdle_ops_public_record_center@state.co.us		
<b>Link :</b>	https://socgov18.force.com/s/release/a183h000003KYYH		

<a href="#">150</a>	3 of 6	<b>N</b>	<b>0.34 / 1,802.79</b>	<b>5,306.56 / -40</b>	<b>ENGLEWOOD TRANSFER STATION 2400 W. Union Avenue Englewood CO</b>	<b>SWF/LF</b>
---------------------	--------	----------	----------------------------	---------------------------	---	---------------

**Loc ID:** ARA43

**Facility Detail Info**

<b>Location ID:</b>	ARA 520
<b>Facility Name:</b>	ENGLEWOOD TRANSFER STATION
<b>Location Address:</b>	2400 W. Union Avenue
<b>City:</b>	Englewood
<b>Zip:</b>	80110
<b>County Name:</b>	ARAPAHOE
<b>Latitude:</b>	39.63134
<b>Longitude:</b>	-105.016594

**Facility Map Info (REST)**

<b>Location ID:</b>	ARA 520
<b>FID:</b>	1837
<b>Primary AC:</b>	Transfer Station
<b>Facility Name:</b>	ENGLEWOOD TRANSFER STATION
<b>Address:</b>	2400 W. Union Avenue
<b>City:</b>	Englewood
<b>Zip:</b>	80110
<b>County Name:</b>	ARAPAHOE
<b>Latitude:</b>	39.63134
<b>Longitude:</b>	-105.016594

Map Key	Number of Records	Direction	Distance (mi/ft)	Elev/Diff (ft)	Site	DB
Y:		39.631340000018				
X:		-105.016594000002				

**Activity Info**

Activity Type: Transfer Station  
 Closure Units: FALSE  
 Post Closure Units: FALSE  
 Post Closure Ended: FALSE  
 Clean Closed Units: FALSE

**Operator Info**

Operator: TRUE  
 Title:  
 Owner: FALSE  
 Contact Organization: WASTE MANAGEMENT OF COLORADO, INC  
 Contact Address: 2400 W Union Ave. Suite 200  
 Contact City: Englewood  
 Contact State: CO  
 Contact Zip: 80110-  
 Contact Phone: (303) 797-2400

Operator: FALSE  
 Title: zzDO NOT USE - ARCHIVE -RETIRED  
 Owner: FALSE  
 Contact Organization: WASTE MANAGEMENT OF COLORADO, INC  
 Contact Address: 2400 W Union Ave. Suite 200  
 Contact City: Englewood  
 Contact State: CO  
 Contact Zip: 80110-  
 Contact Phone: (303) 797-1600

<a href="#">150</a>	4 of 6	N	0.34 / 1,802.79	5,306.56 / -40	Centennial Park 2400 Union Avenue Englewood CO 82007	FED BROWNFIELDS
---------------------	--------	---	--------------------	-------------------	--	--------------------

Property ID:	11142	BF Property (Map):	11142
Lat Measure:	39.6324	Latitude (Map):	39.6324
Long Measure:	-105.0166	Longitude (Map):	-105.0166
Property Name:	Centennial Park		
Address:	2400 Union Avenue		
City:	Englewood		
State Code:	CO		
Zip Code:	82007		
Primary Name (Map):	CENTENNIAL PARK		
Location Address (Map):	2400 UNION AVENUE		
City Name (Map):	ENGLEWOOD		
County Name (Map):	ARAPAHOE		
State Code (Map):	CO		
Postal Code (Map):	80110		

**Brownfields Details**

Registry I:	110038691822	EPA ID:	
EPA Region:	08	BF RLF Gra:	
Cat No:	10190002	BF RLF Pil:	Y
RCRA Handl:		BF Assess :	Y
RCRA Curre:		BF Cleanup:	
RCRA Remed:		BF Tba Ind:	Y
RCRA Const:		BF 128a In:	Y
RCRA El He:		BF IC Code:	Y
RCRA El Gm:		BF IC Gc I:	U
RCRA Rem 1:		BF IC Ep I:	U
RCRA Ec Gw:		BF IC ID I:	U



Map Key	Number of Records	Direction	Distance (mi/ft)	Elev/Diff (ft)	Site	DB
<b>EPA Region:</b>	08				<b>ASMT Asbestos :</b>	
<b>Ownership Entity:</b>	Government				<b>Cleanup Asbestos :</b>	
<b>Latitude Measure:</b>	39.6324				<b>ASMT Pcb's :</b>	
<b>Longitude Measure:</b>	-105.0166				<b>Cleanup Pcb's :</b>	
<b>Flag Cleanup Req'd:</b>	Y				<b>ASMT Vocs :</b>	
<b>Flag IC Required:</b>	Y				<b>Cleanup Vocs :</b>	
<b>Stcntrbg:</b>					<b>ASMT Lead :</b>	
<b>Property Size:</b>	12.5				<b>Cleanup Lead :</b>	
<b>Flag IC in Place:</b>	U				<b>ASMT Oth Metal :</b>	Y
<b>IC in Place Date:</b>					<b>Cleanup Oth Metal :</b>	Y
<b>Prop Cntrl :</b>					<b>ASMT Pahs :</b>	
<b>Gov Cntrl :</b>					<b>Cleanup Pahs :</b>	
<b>Permit Tools :</b>					<b>ASMT Oth Cont:</b>	Y
<b>Info DevICes :</b>					<b>Cleanup Oth Cont:</b>	Y
<b>Prop Fnding Type Cd:</b>					<b>ASMT Air :</b>	
<b>Ownshp Changed :</b>	N				<b>Cleanup Air :</b>	
<b>Sfillp Factor :</b>					<b>ASMT Drk Wat:</b>	
<b>Source Mapscale No:</b>	1:24000				<b>Cleanup Drk Wat:</b>	
<b>Past Cml Acres:</b>					<b>ASMT Grd Water:</b>	Y
<b>Future Cml Acres:</b>					<b>Cleanup Grd Water:</b>	Y
<b>Past Grnspc Acres:</b>					<b>ASMT Sediments :</b>	
<b>Future Grnspc Acres:</b>	9.4				<b>Cleanup Sediments :</b>	
<b>Past Acres:</b>					<b>ASMT Soil :</b>	Y
<b>Future Acres:</b>					<b>Cleanup Soil :</b>	Y
<b>Past Res Acres:</b>					<b>ASMT Srf Water :</b>	
<b>Future Res Acres:</b>					<b>Cleanup Srf Water :</b>	
<b>St Enrollment Dt:</b>					<b>Other Media :</b>	
<b>St Enrollment ID:</b>					<b>Unknown Media :</b>	
<b>St NFA Dt:</b>					<b>Ready For Reuse :</b>	N
<b>Assess Petrol Prod :</b>					<b>Assess Amount:</b>	
<b>Cleanup Petrol Prod :</b>					<b>Assess Fnd Ent Nm:</b>	
<b>Assess Start Dt:</b>					<b>Photo Available :</b>	N
<b>Assess Cmpltn Dt:</b>					<b>Video Available :</b>	N
<b>Cleanup Start Dt:</b>					<b>Cleanup Acres:</b>	
<b>Cleanup Cmpltn Dt:</b>					<b>Cleanup Amount:</b>	
<b>Redev Start Dt:</b>					<b>Redev Acres:</b>	
<b>Redev Cleanup Jobs:</b>					<b>Redev Amount:</b>	
<b>Grant Recipient Nm:</b>		Colorado Department of Public Health and Environment				
<b>PropertyNm:</b>		Centennial Park				
<b>Address:</b>		2400 Union Avenue				
<b>City:</b>		Englewood				
<b>State Code:</b>		CO				
<b>Zip Code:</b>		82007				
<b>Local Parcel No:</b>						
<b>Current Owner:</b>		City of Englewood				
<b>IC Data Address:</b>						
<b>Horizontal Collection Method:</b>		Interpolation-Map				
<b>Reference Point:</b>						
<b>Horizontal Reference Datum:</b>		World Geodetic System of 1984				
<b>Other Description:</b>		Methane				
<b>Other Desc Cleaned Up:</b>		Antifreeze				
<b>Assess Type:</b>						
<b>Assess Fund Entity:</b>						
<b>Cleanup Funding EntityNm:</b>						
<b>Cleanup Fund Entity:</b>						
<b>Redev Funding Entity Nm:</b>						
<b>Desc Hist:</b>		former landfill				
<b>Accmplisht Cnt Flag:</b>					<b>Vacant Housing:</b>	24
<b>Coop Agreement No:</b>	98898901				<b>Vacant Housing Pct:</b>	6.24
<b>Past Mltistry Acres:</b>					<b>Total Unemployed:</b>	32
<b>Ftr Multistory Acres:</b>					<b>Unemployed Pct:</b>	3.06
<b>Assess Cadmium :</b>					<b>Radius:</b>	.5
<b>Clnup Cadmium :</b>					<b>Actvy Funded:</b>	
<b>Assess Chromium :</b>					<b>Redev Lvrgd Srcs:</b>	
<b>Clnup Chromium :</b>					<b>AA Amt Funding:</b>	
<b>Assess Copper :</b>					<b>Flag Clnup Trmt Tech:</b>	
<b>Clnup Copper :</b>					<b>Excavation Disposal:</b>	
<b>Assess Iron :</b>					<b>Extrctn of Cntmnts:</b>	

Map Key	Number of Records	Direction	Distance (mi/ft)	Elev/Diff (ft)	Site	DB
Clnup Iron :					Removal of Mats:	
Assess Nickel :					Rdctn of Cntmnts:	
Clnup Nickel :					Clnup of Structures:	
Assess Selenium :					Env EC Required:	
Clnup Selenium :					Flag EC Cover Tech:	
Assess Mercury :					Flag EC Security:	
Clnup Mercury :					Flag EC Immblyztn:	
Assess ArsenIC :					Flag EC Eng Barriers:	
Clnup ArsenIC :					Flag EC Other:	
Assess Bldg Mats :					Env IC in Place:	U
Clnup Bldg Mats :					Env EC in Place:	
Assess oorair :					Env Clnup Jobs:	
Clnup oorair :					Sect 128 A State Trbl:	
Assess None :					Multipurpose:	
Clnup None :					Clnup Cst Shr Amt:	
Assess Pesticides :					RLF Loan Amount:	
Clnup Pesticides :					RLF Ln Cst Shr Amt:	
Assess Unknown :					Pro Income Amt:	
Clnup Unknown :					Dt RLF Loan Signed:	
Assess Svocs :					Repayment Period:	
Clnup Svocs :					Interest Rate:	
Clnup Unkn Media :					RLF Subgrant Amt:	
Redev Cmpltn Date:					Cost Share Amt:	
Pro Code:	RP				Env Pro Income Amt:	
FCA Fy:	FY09				Dt RLF Sbrgrnt Signd:	
Flag EC in Place:					Clnup Actvy Funded:	
Flag EC Required:					Below Poverty:	207
RFR Notation:					Below Poverty Pct:	19.81
Gpa Type ID:	9				Median Income:	4267
Clnup Doc:	N				Low Income:	383
Awp Catalyst Yn:					Low Income Pct:	36.65
Flag Prop Not Enrld:						
Redev Fund Entity:						
Gpa Type Desc:		Acres of Green Space Created				
AA Actvy Funded:						
AA Source of Funding:						
Clnup Trmt Tech Info:						
EC Data Address:						
EC Addl Info:						
Env IC Data Address:						
Other Forms of Doc:						
IC Addl Info:						
Highlights:					One of the first RLF loans in the nation. (PPF - Centennial Park, 12/16/04) Former Use: former landfill	
Property Alias:						
Ctmnt Found:			Other Contaminants Other Metals			
Ctmnt Cleanedup:			Other Contaminants Other Metals			
Ctmnt Rec:						

**Media Affected:**

Ground Water Soil

**Cleanups In My Community (CIMC)**

Grant ID:	61006369	ASMT Cntrl Sub :	
Grant Type:	Assessment	Cleanup Cntrl Sub :	
EPA Region:	08	ASMT Asbestos :	
Ownership Entity:	Government	Cleanup Asbestos :	
Latitude Measure:	39.6324	ASMT PcbS :	
Longitude Measure:	-105.0166	Cleanup PcbS :	
Flag Cleanup Reqd:	Y	ASMT VocS :	
Flag IC Required:	Y	Cleanup VocS :	
Stcntrbg:		ASMT Lead :	
Property Size:	12.5	Cleanup Lead :	
Flag IC in Place:	U	ASMT Oth Metal :	Y
IC in Place Date:		Cleanup Oth Metal :	Y
Prop Cntrl :		ASMT Pahs :	



Map Key	Number of Records	Direction	Distance (mi/ft)	Elev/Diff (ft)	Site	DB
Gov Cntrl :					Cleanup Pahs :	
Permit Tools :					ASMT Oth Cont:	Y
Info DevICes :					Cleanup Oth Cont:	Y
Prop Fnding Type Cd:					ASMT Air :	
Ownshp Changed :	N				Cleanup Air :	
Sflp Factor :					ASMT Drk Wat:	
Source Mapscale No:	1:24000				Cleanup Drk Wat:	
Past Cml Acres:					ASMT Grd Water:	Y
Future Cml Acres:					Cleanup Grd Water:	Y
Past Grnspc Acres:					ASMT Sediments :	
Future Grnspc Acres:	9.4				Cleanup Sediments :	
Past Acres:					ASMT Soil :	Y
Future Acres:					Cleanup Soil :	Y
Past Res Acres:					ASMT Srf Water :	
Future Res Acres:					Cleanup Srf Water :	
St Enrollment Dt:					Other Media :	
St Enrollment ID:					Unknown Media :	
St NFA Dt:					Ready For Reuse :	N
Assess Petrol Prod :					Assess Amount:	
Cleanup Petrol Prod :					Assess Fnd Ent Nm:	
Assess Start Dt:	09/30/2000				Photo Available :	N
Assess Cmpltn Dt:	09/30/2000				Video Available :	N
Cleanup Start Dt:					Cleanup Acres:	
Cleanup Cmpltn Dt:					Cleanup Amount:	
Redev Start Dt:					Redev Acres:	
Redev Cleanup Jobs:					Redev Amount:	
Grant Recipient Nm:		Englewood, City of				
PropertyNm:		Centennial Park				
Address:		2400 Union Avenue				
City:		Englewood				
State Code:		CO				
Zip Code:		82007				
Local Parcel No:						
Current Owner:		City of Englewood				
IC Data Address:						
Horizontal Collection Method:		Interpolation-Map				
Reference Point:						
Horizontal Reference Datum:		World Geodetic System of 1984				
Other Description:		Methane				
Other Desc Cleaned Up:		Antifreeze				
Assess Type:		Phase I Environmental Assessment				
Assess Fund Entity:						
Cleanup Funding EntityNm:						
Cleanup Fund Entity:						
Redev Funding Entity Nm:						
Desc Hist:		former landfill				
Accmplisht Cnt Flag:	N				Vacant Housing:	24
Coop Agreement No:	99877101				Vacant Housing Pct:	6.24
Past Mltistry Acres:					Total Unemployed:	32
Ftr Multistory Acres:					Unemployed Pct:	3.06
Assess Cadmium :					Radius:	.5
Clnup Cadmium :					Actvy Funded:	
Assess Chromium :					Redev Lvrgd Srcs:	
Clnup Chromium :					AA Amt Funding:	
Assess Copper :					Flag Clnup Trmt Tech:	
Clnup Copper :					Excavation Disposal:	
Assess Iron :					Extrctn of Cntmnts:	
Clnup Iron :					Removal of Mats:	
Assess Nickel :					Rdctn of Cntmnts:	
Clnup Nickel :					Clnup of Structures:	
Assess Selenium :					Env EC Required:	
Clnup Selenium :					Flag EC Cover Tech:	
Assess Mercury :					Flag EC Security:	
Clnup Mercury :					Flag EC Immblyztn:	
Assess ArsenIC :					Flag EC Eng Barriers:	
Clnup ArsenIC :					Flag EC Other:	
Assess Bldg Mats :					Env IC in Place:	U
Clnup Bldg Mats :					Env EC in Place:	

Map Key	Number of Records	Direction	Distance (mi/ft)	Elev/Diff (ft)	Site	DB
Assess oorair :					Env Clnup Jobs:	
Clnup oorair :					Sect 128 A State Trbl:	
Assess None :					Multipurpose:	
Clnup None :					Clnup Cst Shr Amt:	
Assess Pesticides :					RLF Loan Amount:	
Clnup Pesticides :					RLF Ln Cst Shr Amt:	
Assess Unknown :					Pro Income Amt:	
Clnup Unknown :					Dt RLF Loan Signed:	
Assess Svocs :					Repayment Period:	
Clnup Svocs :					Interest Rate:	
Clnup Unkn Media :					RLF Subgrant Amt:	
Redev Cmpltn Date:					Cost Share Amt:	
Pro Code:	BP				Env Pro Income Amt:	
FCA Fy:					Dt RLF Sbgrrnt Signd:	
Flag EC in Place:					Clnup Actvy Funded:	
Flag EC Required:					Below Poverty:	207
RFR Notation:					Below Poverty Pct:	19.81
Gpa Type ID:	1				Median Income:	4267
Clnup Doc:	N				Low Income:	383
Awp Catalyst Yn:					Low Income Pct:	36.65
Flag Prop Not Enrld:						
Redev Fund Entity:						
Gpa Type Desc:		Phase I Environmental Assessment				
AA Actvy Funded:						
AA Source of Funding:						
Clnup Trmt Tech Info:						
EC Data Address:						
EC Addl Info:						
Env IC Data Address:						
Other Forms of Doc:						
IC Addl Info:						
Highlights:		One of the first RLF loans in the nation. (PPF - Centennial Park, 12/16/04) Former Use: former landfill				
Property Alias:						
Ctmnt Found:		Other Contaminants Other Metals				
Ctmnt Cleanedup:		Other Contaminants Other Metals				
Ctmnt Rec:						

**Media Affected:**

Ground Water Soil

**Cleanups In My Community (CIMC)**

Grant ID:	69598484	ASMT Cntrl Sub :	
Grant Type:	Section 128(a) State/Tribal	Cleanup Cntrl Sub :	
EPA Region:	08	ASMT Asbestos :	
Ownership Entity:	Government	Cleanup Asbestos :	
Latitude Measure:	39.6324	ASMT PcbS :	
Longitude Measure:	-105.0166	Cleanup PcbS :	
Flag Cleanup Reqcd:	Y	ASMT VocS :	
Flag IC Required:	Y	Cleanup VocS :	
Stcntrbg:		ASMT Lead :	
Property Size:	12.5	Cleanup Lead :	
Flag IC in Place:	U	ASMT Oth Metal :	Y
IC in Place Date:		Cleanup Oth Metal :	Y
Prop Cntrl :		ASMT PahS :	
Gov Cntrl :		Cleanup PahS :	
Permit Tools :		ASMT Oth Cont:	Y
Info Dev/Ces :		Cleanup Oth Cont:	Y
Prop Fndng Type Cd:		ASMT Air :	
Ownshp Changed :	N	Cleanup Air :	
Sflp Factor :		ASMT Drk Wat:	
Source Mapscale No:	1:24000	Cleanup Drk Wat:	
Past Cml Acres:		ASMT Grd Water:	Y
Future Cml Acres:		Cleanup Grd Water:	Y
Past Grnspc Acres:		ASMT Sediments :	
Future Grnspc Acres:	9.4	Cleanup Sediments :	

Map Key	Number of Records	Direction	Distance (mi/ft)	Elev/Diff (ft)	Site	DB
Past Acres:				ASMT Soil :	Y	
Future Acres:				Cleanup Soil :	Y	
Past Res Acres:				ASMT Srf Water :		
Future Res Acres:				Cleanup Srf Water :		
St Enrollment Dt:				Other Media :		
St Enrollment ID:				Unknown Media :		
St NFA Dt:				Ready For Reuse :	N	
Assess Petrol Prod :				Assess Amount:	5000	
Cleanup Petrol Prod :				Assess Fnd Ent Nm:	EPA	
Assess Start Dt:	04/27/2000			Photo Available :	N	
Assess Cmpltn Dt:	04/27/2000			Video Available :	N	
Cleanup Start Dt:				Cleanup Acres:		
Cleanup Cmpltn Dt:				Cleanup Amount:		
Redev Start Dt:				Redev Acres:		
Redev Cleanup Jobs:				Redev Amount:		
Grant Recipient Nm:		Colorado Department of Public Health and Environment				
PropertyNm:		Centennial Park				
Address:		2400 Union Avenue				
City:		Englewood				
State Code:		CO				
Zip Code:		82007				
Local Parcel No:						
Current Owner:		City of Englewood				
IC Data Address:						
Horizontal Collection Method:		Interpolation-Map				
Reference Point:						
Horizontal Reference Datum:		World Geodetic System of 1984				
Other Description:		Methane				
Other Desc Cleaned Up:		Antifreeze				
Assess Type:		Phase II Environmental Assessment				
Assess Fund Entity:		US EPA - State & Tribal Section 128(a) Funding				
Cleanup Funding EntityNm:						
Cleanup Fund Entity:						
Redev Funding Entity Nm:						
Desc Hist:		former landfill				
Accmplisht Cnt Flag:	N			Vacant Housing:	24	
Coop Agreement No:	98898901			Vacant Housing Pct:	6.24	
Past Mltistry Acres:				Total Unemployed:	32	
Ftr Multistory Acres:				Unemployed Pct:	3.06	
Assess Cadmium :				Radius:	.5	
Clnup Cadmium :				Actvy Funded:		
Assess Chromium :				Redev Lvrgd Srcs:		
Clnup Chromium :				AA Amt Funding:		
Assess Copper :				Flag Clnup Trmt Tech:		
Clnup Copper :				Excavation Disposal:		
Assess Iron :				Extrctn of Cntmnts:		
Clnup Iron :				Removal of Mats:		
Assess Nickel :				Rdctn of Cntmnts:		
Clnup Nickel :				Clnup of Structures:		
Assess Selenium :				Env EC Required:		
Clnup Selenium :				Flag EC Cover Tech:		
Assess Mercury :				Flag EC Security:		
Clnup Mercury :				Flag EC Immblyztn:		
Assess ArsenIC :				Flag EC Eng Barriers:		
Clnup ArsenIC :				Flag EC Other:		
Assess Bldg Mats :				Env IC in Place:	U	
Clnup Bldg Mats :				Env EC in Place:		
Assess oorair :				Env Clnup Jobs:		
Clnup oorair :				Sect 128 A State Trbl:		
Assess None :				Multipurpose:		
Clnup None :				Clnup Cst Shr Amt:		
Assess Pesticides :				RLF Loan Amount:		
Clnup Pesticides :				RLF Ln Cst Shr Amt:		
Assess Unknown :				Pro Income Amt:		
Clnup Unknown :				Dt RLF Loan Signed:		
Assess Svocs :				Repayment Period:		
Clnup Svocs :				Interest Rate:		
Clnup Unkn Media :				RLF Subgrant Amt:		

Map Key	Number of Records	Direction	Distance (mi/ft)	Elev/Diff (ft)	Site	DB
---------	-------------------	-----------	------------------	----------------	------	----

<b>Redev Cmpltn Date:</b>					<b>Cost Share Amt:</b>	
<b>Pro Code:</b>	RP				<b>Env Pro Income Amt:</b>	
<b>FCA Fy:</b>					<b>Dt RLF Sbgrnt Signd:</b>	
<b>Flag EC in Place:</b>					<b>Clnup Actvy Funded:</b>	
<b>Flag EC Required:</b>					<b>Below Poverty:</b>	207
<b>RFR Notation:</b>					<b>Below Poverty Pct:</b>	19.81
<b>Gpa Type ID:</b>	2				<b>Median Income:</b>	4267
<b>Clnup Doc:</b>	N				<b>Low Income:</b>	383
<b>Awp Catalyst Yn:</b>					<b>Low Income Pct:</b>	36.65
<b>Flag Prop Not Enrld:</b>						
<b>Redev Fund Entity:</b>						
<b>Gpa Type Desc:</b>		Phase II Environmental Assessment				
<b>AA Actvy Funded:</b>						
<b>AA Source of Funding:</b>						
<b>Clnup Trmt Tech Info:</b>						
<b>EC Data Address:</b>						
<b>EC Addl Info:</b>						
<b>Env IC Data Address:</b>						
<b>Other Forms of Doc:</b>						
<b>IC Addl Info:</b>						
<b>Highlights:</b>		One of the first RLF loans in the nation. (PPF - Centennial Park, 12/16/04) Former Use: former landfill				
<b>Property Alias:</b>						
<b>Ctmnt Found:</b>		Other Contaminants Other Metals				
<b>Ctmnt Cleanedup:</b>		Other Contaminants Other Metals				
<b>Ctmnt Rec:</b>						
<b>Media Affected:</b>						
		Ground Water Soil				

**Cleanups In My Community (CIMC)**

<b>Grant ID:</b>	69598484	<b>ASMT Cntrl Sub :</b>	
<b>Grant Type:</b>	Section 128(a) State/Tribal	<b>Cleanup Cntrl Sub :</b>	
<b>EPA Region:</b>	08	<b>ASMT Asbestos :</b>	
<b>Ownership Entity:</b>	Government	<b>Cleanup Asbestos :</b>	
<b>Latitude Measure:</b>	39.6324	<b>ASMT PcbS :</b>	
<b>Longitude Measure:</b>	-105.0166	<b>Cleanup PcbS :</b>	
<b>Flag Cleanup Reqcd:</b>	Y	<b>ASMT VocS :</b>	
<b>Flag IC Required:</b>	Y	<b>Cleanup VocS :</b>	
<b>Stcntrbg:</b>		<b>ASMT Lead :</b>	
<b>Property Size:</b>	12.5	<b>Cleanup Lead :</b>	
<b>Flag IC in Place:</b>	U	<b>ASMT Oth Metal :</b>	Y
<b>IC in Place Date:</b>		<b>Cleanup Oth Metal :</b>	Y
<b>Prop Cntrl :</b>		<b>ASMT PahS :</b>	
<b>Gov Cntrl :</b>		<b>Cleanup PahS :</b>	
<b>Permit Tools :</b>		<b>ASMT Oth Cont:</b>	Y
<b>Info DevICes :</b>		<b>Cleanup Oth Cont:</b>	Y
<b>Prop Fnding Type Cd:</b>		<b>ASMT Air :</b>	
<b>Ownshp Changed :</b>	N	<b>Cleanup Air :</b>	
<b>Sflp Factor :</b>		<b>ASMT Drk Wat:</b>	
<b>Source Mapscale No:</b>	1:24000	<b>Cleanup Drk Wat:</b>	
<b>Past Cml Acres:</b>		<b>ASMT Grd Water:</b>	Y
<b>Future Cml Acres:</b>		<b>Cleanup Grd Water:</b>	Y
<b>Past Grnspc Acres:</b>		<b>ASMT Sediments :</b>	
<b>Future Grnspc Acres:</b>	9.4	<b>Cleanup Sediments :</b>	
<b>Past Acres:</b>		<b>ASMT Soil :</b>	Y
<b>Future Acres:</b>		<b>Cleanup Soil :</b>	Y
<b>Past Res Acres:</b>		<b>ASMT Srf Water :</b>	
<b>Future Res Acres:</b>		<b>Cleanup Srf Water :</b>	
<b>St Enrollment Dt:</b>		<b>Other Media :</b>	
<b>St Enrollment ID:</b>		<b>Unknown Media :</b>	
<b>St NFA Dt:</b>		<b>Ready For Reuse :</b>	N
<b>Assess Petrol Prod :</b>		<b>Assess Amount:</b>	10000
<b>Cleanup Petrol Prod :</b>		<b>Assess Fnd Ent Nm:</b>	
<b>Assess Start Dt:</b>	07/05/2000	<b>Photo Available :</b>	N
<b>Assess Cmpltn Dt:</b>	07/05/2000	<b>Video Available :</b>	N

Map Key	Number of Records	Direction	Distance (mi/ft)	Elev/Diff (ft)	Site	DB
<b>Cleanup Start Dt:</b>					<b>Cleanup Acres:</b>	
<b>Cleanup Cmpltn Dt:</b>					<b>Cleanup Amount:</b>	
<b>Redev Start Dt:</b>					<b>Redev Acres:</b>	
<b>Redev Cleanup Jobs:</b>					<b>Redev Amount:</b>	
<b>Grant Recipient Nm:</b>		Colorado Department of Public Health and Environment				
<b>PropertyNm:</b>		Centennial Park				
<b>Address:</b>		2400 Union Avenue				
<b>City:</b>		Englewood				
<b>State Code:</b>		CO				
<b>Zip Code:</b>		82007				
<b>Local Parcel No:</b>						
<b>Current Owner:</b>		City of Englewood				
<b>IC Data Address:</b>						
<b>Horizontal Collection Method:</b>		Interpolation-Map				
<b>Reference Point:</b>						
<b>Horizontal Reference Datum:</b>		World Geodetic System of 1984				
<b>Other Description:</b>		Methane				
<b>Other Desc Cleaned Up:</b>		Antifreeze				
<b>Assess Type:</b>		Supplemental Assessment				
<b>Assess Fund Entity:</b>		US EPA - State & Tribal Section 128(a) Funding				
<b>Cleanup Funding EntityNm:</b>						
<b>Cleanup Fund Entity:</b>						
<b>Redev Funding Entity Nm:</b>						
<b>Desc Hist:</b>		former landfill				
<b>Accmplisht Cnt Flag:</b>	N				<b>Vacant Housing:</b>	24
<b>Coop Agreement No:</b>	98898901				<b>Vacant Housing Pct:</b>	6.24
<b>Past Mltistry Acres:</b>					<b>Total Unemployed:</b>	32
<b>Ftr Multistory Acres:</b>					<b>Unemployed Pct:</b>	3.06
<b>Assess Cadmium :</b>					<b>Radius:</b>	.5
<b>Clnup Cadmium :</b>					<b>Actvy Funded:</b>	
<b>Assess Chromium :</b>					<b>Redev Lvrgd Srcs:</b>	
<b>Clnup Chromium :</b>					<b>AA Amt Funding:</b>	
<b>Assess Copper :</b>					<b>Flag Clnup Trmt Tech:</b>	
<b>Clnup Copper :</b>					<b>Excavation Disposal:</b>	
<b>Assess Iron :</b>					<b>Extrctn of Cntmnts:</b>	
<b>Clnup Iron :</b>					<b>Removal of Mats:</b>	
<b>Assess Nickel :</b>					<b>Rdctn of Cntmnts:</b>	
<b>Clnup Nickel :</b>					<b>Clnup of Structures:</b>	
<b>Assess Selenium :</b>					<b>Env EC Required:</b>	
<b>Clnup Selenium :</b>					<b>Flag EC Cover Tech:</b>	
<b>Assess Mercury :</b>					<b>Flag EC Security:</b>	
<b>Clnup Mercury :</b>					<b>Flag EC Immbliztn:</b>	
<b>Assess ArsenIC :</b>					<b>Flag EC Eng Barriers:</b>	
<b>Clnup ArsenIC :</b>					<b>Flag EC Other:</b>	
<b>Assess Bldg Mats :</b>					<b>Env IC in Place:</b>	U
<b>Clnup Bldg Mats :</b>					<b>Env EC in Place:</b>	
<b>Assess oorair :</b>					<b>Env Clnup Jobs:</b>	
<b>Clnup oorair :</b>					<b>Sect 128 A State Trbl:</b>	
<b>Assess None :</b>					<b>Multipurpose:</b>	
<b>Clnup None :</b>					<b>Clnup Cst Shr Amt:</b>	
<b>Assess Pesticides :</b>					<b>RLF Loan Amount:</b>	
<b>Clnup Pesticides :</b>					<b>RLF Ln Cst Shr Amt:</b>	
<b>Assess Unknown :</b>					<b>Pro Income Amt:</b>	
<b>Clnup Unknown :</b>					<b>Dt RLF Loan Signed:</b>	
<b>Assess Svocs :</b>					<b>Repayment Period:</b>	
<b>Clnup Svocs :</b>					<b>Interest Rate:</b>	
<b>Clnup Unkn Media :</b>					<b>RLF Subgrant Amt:</b>	
<b>Redev Cmpltn Date:</b>					<b>Cost Share Amt:</b>	
<b>Pro Code:</b>	RP				<b>Env Pro Income Amt:</b>	
<b>FCA Fy:</b>					<b>Dt RLF Sbgrnt Signd:</b>	
<b>Flag EC in Place:</b>					<b>Clnup Actvy Funded:</b>	
<b>Flag EC Required:</b>					<b>Below Poverty:</b>	207
<b>RFR Notation:</b>					<b>Below Poverty Pct:</b>	19.81
<b>Gpa Type ID:</b>	12				<b>Median Income:</b>	4267
<b>Clnup Doc:</b>	N				<b>Low Income:</b>	383
<b>Awp Catalyst Yn:</b>					<b>Low Income Pct:</b>	36.65
<b>Flag Prop Not Enrld:</b>						
<b>Redev Fund Entity:</b>						

Map Key	Number of Records	Direction	Distance (mi/ft)	Elev/Diff (ft)	Site	DB
---------	-------------------	-----------	------------------	----------------	------	----

Gpa Type Desc: Supplemental Assessment

AA Actvy Funded:

AA Source of Funding:

Clnup Trmt Tech Info:

EC Data Address:

EC Addl Info:

Env IC Data Address:

Other Forms of Doc:

IC Addl Info:

Highlights: One of the first RLF loans in the nation. (PPF - Centennial Park, 12/16/04) Former Use: former landfill

Property Alias:

Ctmnt Found: Other Contaminants Other Metals

Ctmnt Cleanedup: Other Contaminants Other Metals

Ctmnt Rec:

Media Affected:

Ground Water Soil

**Cleanups In My Community (CIMC)**

Grant ID: 41353185  
 Grant Type: BCRLF  
 EPA Region: 08  
 Ownership Entity: Government  
 Latitude Measure: 39.6324  
 Longitude Measure: -105.0166  
 Flag Cleanup Reqcd: Y  
 Flag IC Required: Y

Stcntrbg:  
 Property Size: 12.5  
 Flag IC in Place: U  
 IC in Place Date:

Prop Cntrl :  
 Gov Cntrl :  
 Permit Tools :  
 Info Dev/Ces :

Prop Fnding Type Cd:  
 Ownshp Changed : N  
 Sflp Factor :

Source Mapscale No: 1:24000  
 Past Cml Acres:  
 Future Cml Acres:  
 Past Grnspc Acres:  
 Future Grnspc Acres: 9.4

Past Acres:  
 Future Acres:  
 Past Res Acres:  
 Future Res Acres:

St Enrollment Dt:  
 St Enrollment ID:  
 St NFA Dt:

Assess Petrol Prod :  
 Cleanup Petrol Prod :  
 Assess Start Dt:  
 Assess Cmpltn Dt:  
 Cleanup Start Dt: 09/30/2001  
 Cleanup Cmpltn Dt: 09/30/2001

Redev Start Dt:  
 Redev Cleanup Jobs:  
 Grant Recipient Nm:  
 PropertyNm:

Address: Colorado Department of Public Health & the Environment  
 City: Centennial Park  
 State Code: 2400 Union Avenue  
 Zip Code: Englewood  
 Local Parcel No: CO  
 82007

ASMT Cntrl Sub :  
 Cleanup Cntrl Sub :  
 ASMT Asbestos :  
 Cleanup Asbestos :  
 ASMT Pcb :  
 Cleanup Pcb :  
 ASMT Voc :  
 Cleanup Voc :  
 ASMT Lead :  
 Cleanup Lead :  
 ASMT Oth Metal : Y  
 Cleanup Oth Metal : Y  
 ASMT Pah :  
 Cleanup Pah : Y  
 ASMT Oth Cont: Y  
 Cleanup Oth Cont: Y  
 ASMT Air :  
 Cleanup Air :  
 ASMT Drk Wat:  
 Cleanup Drk Wat:  
 ASMT Grd Water: Y  
 Cleanup Grd Water: Y  
 ASMT Sediments :  
 Cleanup Sediments :  
 ASMT Soil : Y  
 Cleanup Soil : Y  
 ASMT Srf Water :  
 Cleanup Srf Water :  
 Other Media :  
 Unknown Media :  
 Ready For Reuse : N  
 Assess Amount:  
 Assess Fnd Ent Nm:  
 Photo Available : N  
 Video Available : N  
 Cleanup Acres:  
 Cleanup Amount: 705041  
 Redev Acres:  
 Redev Amount:

Map Key	Number of Records	Direction	Distance (mi/ft)	Elev/Diff (ft)	Site	DB
<b>Current Owner:</b>		City of Englewood				
<b>IC Data Address:</b>						
<b>Horizontal Collection Method:</b>		Interpolation-Map				
<b>Reference Point:</b>						
<b>Horizontal Reference Datum:</b>		World Geodetic System of 1984				
<b>Other Description:</b>		Methane				
<b>Other Desc Cleaned Up:</b>		Antifreeze				
<b>Assess Type:</b>						
<b>Assess Fund Entity:</b>						
<b>Cleanup Funding EntityNm:</b>						
<b>Cleanup Fund Entity:</b>		Brownfields RLF Grant Funds Loaned				
<b>Redev Funding Entity Nm:</b>						
<b>Desc Hist:</b>		former landfill				
<b>Accmplisht Cnt Flag:</b>					<b>Vacant Housing:</b>	24
<b>Coop Agreement No:</b>	98811601				<b>Vacant Housing Pct:</b>	6.24
<b>Past Mltistry Acres:</b>					<b>Total Unemployed:</b>	32
<b>Ftr Multistory Acres:</b>					<b>Unemployed Pct:</b>	3.06
<b>Assess Cadmium :</b>					<b>Radius:</b>	.5
<b>Clnup Cadmium :</b>					<b>Actvy Funded:</b>	
<b>Assess Chromium :</b>					<b>Redev Lvrgd SrCs:</b>	
<b>Clnup Chromium :</b>					<b>AA Amt Funding:</b>	
<b>Assess Copper :</b>					<b>Flag Clnup Trmt Tech:</b>	
<b>Clnup Copper :</b>					<b>Excavation Disposal:</b>	
<b>Assess Iron :</b>					<b>Extrctn of Cntmnts:</b>	
<b>Clnup Iron :</b>					<b>Removal of Mats:</b>	
<b>Assess Nickel :</b>					<b>Rdctn of Cntmnts:</b>	
<b>Clnup Nickel :</b>					<b>Clnup of Structures:</b>	
<b>Assess Selenium :</b>					<b>Env EC Required:</b>	
<b>Clnup Selenium :</b>					<b>Flag EC Cover Tech:</b>	
<b>Assess Mercury :</b>					<b>Flag EC Security:</b>	
<b>Clnup Mercury :</b>					<b>Flag EC Immblyztn:</b>	
<b>Assess ArsenIC :</b>					<b>Flag EC Eng Barriers:</b>	
<b>Clnup ArsenIC :</b>					<b>Flag EC Other:</b>	
<b>Assess Bldg Mats :</b>					<b>Env IC in Place:</b>	U
<b>Clnup Bldg Mats :</b>					<b>Env EC in Place:</b>	
<b>Assess oorair :</b>					<b>Env Clnup Jobs:</b>	
<b>Clnup oorair :</b>					<b>Sect 128 A State Trbl:</b>	
<b>Assess None :</b>					<b>Multipurpose:</b>	
<b>Clnup None :</b>					<b>Clnup Cst Shr Amt:</b>	
<b>Assess Pesticides :</b>					<b>RLF Loan Amount:</b>	
<b>Clnup Pesticides :</b>					<b>RLF Ln Cst Shr Amt:</b>	
<b>Assess Unknown :</b>					<b>Pro Income Amt:</b>	
<b>Clnup Unknown :</b>					<b>Dt RLF Loan Signed:</b>	
<b>Assess Svocs :</b>					<b>Repayment Period:</b>	
<b>Clnup Svocs :</b>					<b>Interest Rate:</b>	
<b>Clnup Unkn Media :</b>					<b>RLF Subgrant Amt:</b>	
<b>Redev Cmpltn Date:</b>					<b>Cost Share Amt:</b>	
<b>Pro Code:</b>	BL				<b>Env Pro Income Amt:</b>	
<b>FCA Fy:</b>					<b>Dt RLF Sbrgrnt Signd:</b>	
<b>Flag EC in Place:</b>					<b>Clnup Actvy Funded:</b>	
<b>Flag EC Required:</b>					<b>Below Poverty:</b>	207
<b>RFR Notation:</b>					<b>Below Poverty Pct:</b>	19.81
<b>Gpa Type ID:</b>	5				<b>Median Income:</b>	4267
<b>Clnup Doc:</b>	N				<b>Low Income:</b>	383
<b>Awp Catalyst Yn:</b>					<b>Low Income Pct:</b>	36.65
<b>Flag Prop Not Enrld:</b>						
<b>Redev Fund Entity:</b>						
<b>Gpa Type Desc:</b>		Cleanup Activity				
<b>AA Actvy Funded:</b>						
<b>AA Source of Funding:</b>						
<b>Clnup Trmt Tech Info:</b>						
<b>EC Data Address:</b>						
<b>EC Addl Info:</b>						
<b>Env IC Data Address:</b>						
<b>Other Forms of Doc:</b>						
<b>IC Addl Info:</b>						
<b>Highlights:</b>		One of the first RLF loans in the nation. (PPF - Centennial Park, 12/16/04) Former Use: former landfill				
<b>Property Alias:</b>						

Map Key	Number of Records	Direction	Distance (mi/ft)	Elev/Diff (ft)	Site	DB
---------	-------------------	-----------	------------------	----------------	------	----

**Ctmnt Found:** Other Contaminants Other Metals  
**Ctmnt Cleanedup:** Other Contaminants Other Metals  
**Ctmnt Rec:**

**Media Affected:**

Ground Water Soil

**Cleanups In My Community (CIMC)**

<b>Grant ID:</b>	41353185	<b>ASMT Cntrl Sub :</b>	
<b>Grant Type:</b>	BCRLF	<b>Cleanup Cntrl Sub :</b>	
<b>EPA Region:</b>	08	<b>ASMT Asbestos :</b>	
<b>Ownership Entity:</b>	Government	<b>Cleanup Asbestos :</b>	
<b>Latitude Measure:</b>	39.6324	<b>ASMT PcbS :</b>	
<b>Longitude Measure:</b>	-105.0166	<b>Cleanup PcbS :</b>	
<b>Flag Cleanup Req'd:</b>	Y	<b>ASMT Vocs :</b>	
<b>Flag IC Required:</b>	Y	<b>Cleanup Vocs :</b>	
<b>Stcntrbg:</b>		<b>ASMT Lead :</b>	
<b>Property Size:</b>	12.5	<b>Cleanup Lead :</b>	
<b>Flag IC in Place:</b>	U	<b>ASMT Oth Metal :</b>	Y
<b>IC in Place Date:</b>		<b>Cleanup Oth Metal :</b>	Y
<b>Prop Cntrl :</b>		<b>ASMT Pahs :</b>	
<b>Gov Cntrl :</b>		<b>Cleanup Pahs :</b>	
<b>Permit Tools :</b>		<b>ASMT Oth Cont:</b>	Y
<b>Info DevICes :</b>		<b>Cleanup Oth Cont:</b>	Y
<b>Prop Fnding Type Cd:</b>		<b>ASMT Air :</b>	
<b>Ownshp Changed :</b>	N	<b>Cleanup Air :</b>	
<b>Sflp Factor :</b>		<b>ASMT Drk Wat:</b>	
<b>Source Mapscale No:</b>	1:24000	<b>Cleanup Drk Wat:</b>	
<b>Past Cml Acres:</b>		<b>ASMT Grd Water:</b>	Y
<b>Future Cml Acres:</b>		<b>Cleanup Grd Water:</b>	Y
<b>Past Grnspc Acres:</b>		<b>ASMT Sediments :</b>	
<b>Future Grnspc Acres:</b>	9.4	<b>Cleanup Sediments :</b>	
<b>Past Acres:</b>		<b>ASMT Soil :</b>	Y
<b>Future Acres:</b>		<b>Cleanup Soil :</b>	Y
<b>Past Res Acres:</b>		<b>ASMT Srf Water :</b>	
<b>Future Res Acres:</b>		<b>Cleanup Srf Water :</b>	
<b>St Enrollment Dt:</b>		<b>Other Media :</b>	
<b>St Enrollment ID:</b>		<b>Unknown Media :</b>	
<b>St NFA Dt:</b>		<b>Ready For Reuse :</b>	N
<b>Assess Petrol Prod :</b>		<b>Assess Amount:</b>	
<b>Cleanup Petrol Prod :</b>		<b>Assess Fnd Ent Nm:</b>	
<b>Assess Start Dt:</b>		<b>Photo Available :</b>	N
<b>Assess Cmpltn Dt:</b>		<b>Video Available :</b>	N
<b>Cleanup Start Dt:</b>		<b>Cleanup Acres:</b>	
<b>Cleanup Cmpltn Dt:</b>		<b>Cleanup Amount:</b>	
<b>Redev Start Dt:</b>	08/03/2001	<b>Redev Acres:</b>	12.5
<b>Redev Cleanup Jobs:</b>		<b>Redev Amount:</b>	1200000
<b>Grant Recipient Nm:</b>	Colorado Department of Public Health & the Environment		
<b>PropertyNm:</b>	Centennial Park		
<b>Address:</b>	2400 Union Avenue		
<b>City:</b>	Englewood		
<b>State Code:</b>	CO		
<b>Zip Code:</b>	82007		
<b>Local Parcel No:</b>			
<b>Current Owner:</b>	City of Englewood		
<b>IC Data Address:</b>			
<b>Horizontal Collection Method:</b>	Interpolation-Map		
<b>Reference Point:</b>			
<b>Horizontal Reference Datum:</b>	World Geodetic System of 1984		
<b>Other Description:</b>	Methane		
<b>Other Desc Cleaned Up:</b>	Antifreeze		
<b>Assess Type:</b>			
<b>Assess Fund Entity:</b>			
<b>Cleanup Funding EntityNm:</b>			
<b>Cleanup Fund Entity:</b>			



Map Key	Number of Records	Direction	Distance (mi/ft)	Elev/Diff (ft)	Site	DB
<b>Redev Funding Entity Nm:</b>						
<b>Desc Hist:</b>		former landfill				
<b>Accmplisht Cnt Flag:</b>					<b>Vacant Housing:</b>	24
<b>Coop Agreement No:</b>	98811601				<b>Vacant Housing Pct:</b>	6.24
<b>Past Mltistry Acres:</b>					<b>Total Unemployed:</b>	32
<b>Ftr Multistory Acres:</b>					<b>Unemployed Pct:</b>	3.06
<b>Assess Cadmium :</b>					<b>Radius:</b>	.5
<b>Clnup Cadmium :</b>					<b>Actvy Funded:</b>	
<b>Assess Chromium :</b>					<b>Redev Lvrgd Srce:</b>	
<b>Clnup Chromium :</b>					<b>AA Amt Funding:</b>	
<b>Assess Copper :</b>					<b>Flag Clnup Trmt Tech:</b>	
<b>Clnup Copper :</b>					<b>Excavation Disposal:</b>	
<b>Assess Iron :</b>					<b>Extrctn of Cntmnts:</b>	
<b>Clnup Iron :</b>					<b>Removal of Mats:</b>	
<b>Assess Nickel :</b>					<b>Rdctn of Cntmnts:</b>	
<b>Clnup Nickel :</b>					<b>Clnup of Structures:</b>	
<b>Assess Selenium :</b>					<b>Env EC Required:</b>	
<b>Clnup Selenium :</b>					<b>Flag EC Cover Tech:</b>	
<b>Assess Mercury :</b>					<b>Flag EC Security:</b>	
<b>Clnup Mercury :</b>					<b>Flag EC Immbliztn:</b>	
<b>Assess ArsenIC :</b>					<b>Flag EC Eng Barriers:</b>	
<b>Clnup ArsenIC :</b>					<b>Flag EC Other:</b>	
<b>Assess Bldg Mats :</b>					<b>Env IC in Place:</b>	U
<b>Clnup Bldg Mats :</b>					<b>Env EC in Place:</b>	
<b>Assess oorair :</b>					<b>Env Clnup Jobs:</b>	
<b>Clnup oorair :</b>					<b>Sect 128 A State Trbl:</b>	
<b>Assess None :</b>					<b>Multipurpose:</b>	
<b>Clnup None :</b>					<b>Clnup Cst Shr Amt:</b>	
<b>Assess Pesticides :</b>					<b>RLF Loan Amount:</b>	
<b>Clnup Pesticides :</b>					<b>RLF Ln Cst Shr Amt:</b>	
<b>Assess Unknown :</b>					<b>Pro Income Amt:</b>	
<b>Clnup Unknown :</b>					<b>Dt RLF Loan Signed:</b>	
<b>Assess Svocs :</b>					<b>Repayment Period:</b>	
<b>Clnup Svocs :</b>					<b>Interest Rate:</b>	
<b>Clnup Unkn Media :</b>					<b>RLF Subgrant Amt:</b>	
<b>Redev Cmpltn Date:</b>					<b>Cost Share Amt:</b>	
<b>Pro Code:</b>	BL				<b>Env Pro Income Amt:</b>	
<b>FCA Fy:</b>					<b>Dt RLF Sbrgrnt Signd:</b>	
<b>Flag EC in Place:</b>					<b>Clnup Actvy Funded:</b>	
<b>Flag EC Required:</b>					<b>Below Poverty:</b>	207
<b>RFR Notation:</b>					<b>Below Poverty Pct:</b>	19.81
<b>Gpa Type ID:</b>	8				<b>Median Income:</b>	4267
<b>Clnup Doc:</b>	N				<b>Low Income:</b>	383
<b>Awp Catalyst Yn:</b>					<b>Low Income Pct:</b>	36.65
<b>Flag Prop Not Enrld:</b>						
<b>Redev Fund Entity:</b>		Private/Other Funding				
<b>Gpa Type Desc:</b>		Redevelopment Activity				
<b>AA Actvy Funded:</b>						
<b>AA Source of Funding:</b>						
<b>Clnup Trmt Tech Info:</b>						
<b>EC Data Address:</b>						
<b>EC Addl Info:</b>						
<b>Env IC Data Address:</b>						
<b>Other Forms of Doc:</b>						
<b>IC Addl Info:</b>						
<b>Highlights:</b>		One of the first RLF loans in the nation. (PPF - Centennial Park, 12/16/04) Former Use: former landfill				
<b>Property Alias:</b>						
<b>Ctmnt Found:</b>		Other Contaminants Other Metals				
<b>Ctmnt Cleanedup:</b>		Other Contaminants Other Metals				
<b>Ctmnt Rec:</b>						

**Media Affected:**

Ground Water Soil

**Cleanups In My Community (CIMC)**

Map Key	Number of Records	Direction	Distance (mi/ft)	Elev/Diff (ft)	Site	DB
<b>Grant ID:</b>	41353185				<b>ASMT Cntrl Sub :</b>	
<b>Grant Type:</b>	BCRLF				<b>Cleanup Cntrl Sub :</b>	
<b>EPA Region:</b>	08				<b>ASMT Asbestos :</b>	
<b>Ownership Entity:</b>	Government				<b>Cleanup Asbestos :</b>	
<b>Latitude Measure:</b>	39.6324				<b>ASMT PcbS :</b>	
<b>Longitude Measure:</b>	-105.0166				<b>Cleanup PcbS :</b>	
<b>Flag Cleanup Req'd:</b>	Y				<b>ASMT Vocs :</b>	
<b>Flag IC Required:</b>	Y				<b>Cleanup Vocs :</b>	
<b>Stcncrbg:</b>					<b>ASMT Lead :</b>	
<b>Property Size:</b>	12.5				<b>Cleanup Lead :</b>	
<b>Flag IC in Place:</b>	U				<b>ASMT Oth Metal :</b>	Y
<b>IC in Place Date:</b>					<b>Cleanup Oth Metal :</b>	Y
<b>Prop Cntrl :</b>					<b>ASMT Pahs :</b>	
<b>Gov Cntrl :</b>					<b>Cleanup Pahs :</b>	
<b>Permit Tools :</b>					<b>ASMT Oth Cont:</b>	Y
<b>Info DevICes :</b>					<b>Cleanup Oth Cont:</b>	Y
<b>Prop Fnding Type Cd:</b>					<b>ASMT Air :</b>	
<b>Ownshp Changed :</b>	N				<b>Cleanup Air :</b>	
<b>Sflp Factor :</b>					<b>ASMT Drk Wat:</b>	
<b>Source Mapscale No:</b>	1:24000				<b>Cleanup Drk Wat:</b>	
<b>Past Cml Acres:</b>					<b>ASMT Grd Water:</b>	Y
<b>Future Cml Acres:</b>					<b>Cleanup Grd Water:</b>	Y
<b>Past Grnspc Acres:</b>					<b>ASMT Sediments :</b>	
<b>Future Grnspc Acres:</b>	9.4				<b>Cleanup Sediments :</b>	
<b>Past Acres:</b>					<b>ASMT Soil :</b>	Y
<b>Future Acres:</b>					<b>Cleanup Soil :</b>	Y
<b>Past Res Acres:</b>					<b>ASMT Srf Water :</b>	
<b>Future Res Acres:</b>					<b>Cleanup Srf Water :</b>	
<b>St Enrollment Dt:</b>					<b>Other Media :</b>	
<b>St Enrollment ID:</b>					<b>Unknown Media :</b>	
<b>St NFA Dt:</b>					<b>Ready For Reuse :</b>	N
<b>Assess Petrol Prod :</b>					<b>Assess Amount:</b>	
<b>Cleanup Petrol Prod :</b>					<b>Assess Fnd Ent Nm:</b>	
<b>Assess Start Dt:</b>					<b>Photo Available :</b>	N
<b>Assess Cmpltn Dt:</b>					<b>Video Available :</b>	N
<b>Cleanup Start Dt:</b>					<b>Cleanup Acres:</b>	
<b>Cleanup Cmpltn Dt:</b>					<b>Cleanup Amount:</b>	
<b>Redev Start Dt:</b>					<b>Redev Acres:</b>	
<b>Redev Cleanup Jobs:</b>					<b>Redev Amount:</b>	
<b>Grant Recipient Nm:</b>		Colorado Department of Public Health & the Environment				
<b>PropertyNm:</b>		Centennial Park				
<b>Address:</b>		2400 Union Avenue				
<b>City:</b>		Englewood				
<b>State Code:</b>		CO				
<b>Zip Code:</b>		82007				
<b>Local Parcel No:</b>						
<b>Current Owner:</b>		City of Englewood				
<b>IC Data Address:</b>						
<b>Horizontal Collection Method:</b>		Interpolation-Map				
<b>Reference Point:</b>						
<b>Horizontal Reference Datum:</b>		World Geodetic System of 1984				
<b>Other Description:</b>		Methane				
<b>Other Desc Cleaned Up:</b>		Antifreeze				
<b>Assess Type:</b>						
<b>Assess Fund Entity:</b>						
<b>Cleanup Funding EntityNm:</b>						
<b>Cleanup Fund Entity:</b>						
<b>Redev Funding Entity Nm:</b>						
<b>Desc Hist:</b>		former landfill				
<b>Accmplisht Cnt Flag:</b>					<b>Vacant Housing:</b>	24
<b>Coop Agreement No:</b>	98811601				<b>Vacant Housing Pct:</b>	6.24
<b>Past Mltistry Acres:</b>					<b>Total Unemployed:</b>	32
<b>Ftr Multistory Acres:</b>					<b>Unemployed Pct:</b>	3.06
<b>Assess Cadmium :</b>					<b>Radius:</b>	.5
<b>Clnup Cadmium :</b>					<b>Actvy Funded:</b>	
<b>Assess Chromium :</b>					<b>Redev Lvrgd Srcs:</b>	
<b>Clnup Chromium :</b>					<b>AA Amt Funding:</b>	

Map Key	Number of Records	Direction	Distance (mi/ft)	Elev/Diff (ft)	Site	DB
---------	-------------------	-----------	------------------	----------------	------	----

Assess Copper :					Flag Clnup Trmt Tech:	
Clnup Copper :					Excavation Disposal:	
Assess Iron :					Extrctn of Cntmnts:	
Clnup Iron :					Removal of Mats:	
Assess Nickel :					Rdctn of Cntmnts:	
Clnup Nickel :					Clnup of Structures:	
Assess Selenium :					Env EC Required:	
Clnup Selenium :					Flag EC Cover Tech:	
Assess Mercury :					Flag EC Security:	
Clnup Mercury :					Flag EC Immblyztn:	
Assess ArsenIC :					Flag EC Eng Barriers:	
Clnup ArsenIC :					Flag EC Other:	
Assess Bldg Mats :					Env IC in Place:	U
Clnup Bldg Mats :					Env EC in Place:	
Assess oorair :					Env Clnup Jobs:	
Clnup oorair :					Sect 128 A State Trbl:	
Assess None :					Multipurpose:	
Clnup None :					Clnup Cst Shr Amt:	
Assess Pesticides :					RLF Loan Amount:	
Clnup Pesticides :					RLF Ln Cst Shr Amt:	
Assess Unknown :					Pro Income Amt:	
Clnup Unknown :					Dt RLF Loan Signed:	
Assess Svocs :					Repayment Period:	
Clnup Svocs :					Interest Rate:	
Clnup Unkn Media :					RLF Subgrant Amt:	
Redev Cmpltn Date:					Cost Share Amt:	
Pro Code:	BL				Env Pro Income Amt:	
FCA Fy:					Dt RLF Sbrgrnt Signd:	
Flag EC in Place:					Clnup Actvy Funded:	
Flag EC Required:					Below Poverty:	207
RFR Notation:					Below Poverty Pct:	19.81
Gpa Type ID:	9				Median Income:	4267
Clnup Doc:	N				Low Income:	383
Awp Catalyst Yn:					Low Income Pct:	36.65
Flag Prop Not Enrld:						
Redev Fund Entity:						
Gpa Type Desc:		Acres of Green Space Created				
AA Actvy Funded:						
AA Source of Funding:						
Clnup Trmt Tech Info:						
EC Data Address:						
EC Addl Info:						
Env IC Data Address:						
Other Forms of Doc:						
IC Addl Info:						
Highlights:		One of the first RLF loans in the nation. (PPF - Centennial Park, 12/16/04) Former Use: former landfill				
Property Alias:						
Ctmnt Found:		Other Contaminants Other Metals				
Ctmnt Cleanedup:		Other Contaminants Other Metals				
Ctmnt Rec:						
Media Affected:						
Ground Water Soil						

**Cleanups In My Community (CIMC)**

Grant ID:	69598484	ASMT Cntrl Sub :
Grant Type:	Section 128(a) State/Tribal	Cleanup Cntrl Sub :
EPA Region:	08	ASMT Asbestos :
Ownership Entity:	Government	Cleanup Asbestos :
Latitude Measure:	39.6324	ASMT Pcb's :
Longitude Measure:	-105.0166	Cleanup Pcb's :
Flag Cleanup Req'd:	Y	ASMT Voc's :
Flag IC Required:	Y	Cleanup Voc's :
Stcntrbg:		ASMT Lead :
Property Size:	12.5	Cleanup Lead :

Map Key	Number of Records	Direction	Distance (mi/ft)	Elev/Diff (ft)	Site	DB
Flag IC in Place:	U				ASMT Oth Metal :	Y
IC in Place Date:					Cleanup Oth Metal :	Y
Prop Cntrl :					ASMT Pahs :	
Gov Cntrl :					Cleanup Pahs :	
Permit Tools :					ASMT Oth Cont:	Y
Info Dev/Ces :					Cleanup Oth Cont:	Y
Prop Fnding Type Cd:					ASMT Air :	
Ownshp Changed :	N				Cleanup Air :	
Sflp Factor :					ASMT Drk Wat:	
Source Mapscale No:	1:24000				Cleanup Drk Wat:	
Past Cml Acres:					ASMT Grd Water:	Y
Future Cml Acres:					Cleanup Grd Water:	Y
Past Grnspc Acres:					ASMT Sediments :	
Future Grnspc Acres:	9.4				Cleanup Sediments :	
Past Acres:					ASMT Soil :	Y
Future Acres:					Cleanup Soil :	Y
Past Res Acres:					ASMT Srf Water :	
Future Res Acres:					Cleanup Srf Water :	
St Enrollment Dt:					Other Media :	
St Enrollment ID:					Unknown Media :	
St NFA Dt:					Ready For Reuse :	N
Assess Petrol Prod :					Assess Amount:	5000
Cleanup Petrol Prod :					Assess Fnd Ent Nm:	EPA
Assess Start Dt:	04/17/2000				Photo Available :	N
Assess Cmpltn Dt:	04/17/2000				Video Available :	N
Cleanup Start Dt:					Cleanup Acres:	
Cleanup Cmpltn Dt:					Cleanup Amount:	
Redev Start Dt:					Redev Acres:	
Redev Cleanup Jobs:					Redev Amount:	
Grant Recipient Nm:		Colorado Department of Public Health and Environment				
PropertyNm:		Centennial Park				
Address:		2400 Union Avenue				
City:		Englewood				
State Code:		CO				
Zip Code:		82007				
Local Parcel No:						
Current Owner:		City of Englewood				
IC Data Address:						
Horizontal Collection Method:		Interpolation-Map				
Reference Point:						
Horizontal Reference Datum:		World Geodetic System of 1984				
Other Description:		Methane				
Other Desc Cleaned Up:		Antifreeze				
Assess Type:		Phase I Environmental Assessment				
Assess Fund Entity:		US EPA - State & Tribal Section 128(a) Funding				
Cleanup Funding EntityNm:						
Cleanup Fund Entity:						
Redev Funding Entity Nm:						
Desc Hist:		former landfill				
Accmplisht Cnt Flag:	N				Vacant Housing:	24
Coop Agreement No:	98898901				Vacant Housing Pct:	6.24
Past Mltistry Acres:					Total Unemployed:	32
Ftr Multistory Acres:					Unemployed Pct:	3.06
Assess Cadmium :					Radius:	.5
Clnup Cadmium :					Actvy Funded:	
Assess Chromium :					Redev Lvrgd Srcs:	
Clnup Chromium :					AA Amt Funding:	
Assess Copper :					Flag Clnup Trmt Tech:	
Clnup Copper :					Excavation Disposal:	
Assess Iron :					Extrctn of Cntmnts:	
Clnup Iron :					Removal of Mats:	
Assess Nickel :					Rdctn of Cntmnts:	
Clnup Nickel :					Clnup of Structures:	
Assess Selenium :					Env EC Required:	
Clnup Selenium :					Flag EC Cover Tech:	
Assess Mercury :					Flag EC Security:	
Clnup Mercury :					Flag EC Immblytn:	
Assess Arsenic :					Flag EC Eng Barriers:	

Map Key	Number of Records	Direction	Distance (mi/ft)	Elev/Diff (ft)	Site	DB
Clnup ArsenIC :					Flag EC Other:	
Assess Bldg Mats :					Env IC in Place:	U
Clnup Bldg Mats :					Env EC in Place:	
Assess oorair :					Env Clnup Jobs:	
Clnup oorair :					Sect 128 A State Trbl:	
Assess None :					Multipurpose:	
Clnup None :					Clnup Cst Shr Amt:	
Assess Pesticides :					RLF Loan Amount:	
Clnup Pesticides :					RLF Ln Cst Shr Amt:	
Assess Unknown :					Pro Income Amt:	
Clnup Unknown :					Dt RLF Loan Signed:	
Assess Svocs :					Repayment Period:	
Clnup Svocs :					Interest Rate:	
Clnup Unkn Media :					RLF Subgrant Amt:	
Redev Cmpltn Date:					Cost Share Amt:	
Pro Code:	RP				Env Pro Income Amt:	
FCA Fy:	FY06				Dt RLF Sbrgrnt Signd:	
Flag EC in Place:					Clnup Actvy Funded:	
Flag EC Required:					Below Poverty:	207
RFR Notation:					Below Poverty Pct:	19.81
Gpa Type ID:	1				Median Income:	4267
Clnup Doc:	N				Low Income:	383
Awp Catalyst Yn:					Low Income Pct:	36.65
Flag Prop Not Enrld:						
Redev Fund Entity:						
Gpa Type Desc:		Phase I Environmental Assessment				
AA Actvy Funded:						
AA Source of Funding:						
Clnup Trmt Tech Info:						
EC Data Address:						
EC Addl Info:						
Env IC Data Address:						
Other Forms of Doc:						
IC Addl Info:						
Highlights:		One of the first RLF loans in the nation. (PPF - Centennial Park, 12/16/04) Former Use: former landfill				
Property Alias:						
Ctmnt Found:		Other Contaminants Other Metals				
Ctmnt Cleanedup:		Other Contaminants Other Metals				
Ctmnt Rec:						

**Media Affected:**

Ground Water Soil

**Cleanups In My Community (CIMC)**

Grant ID:	41353185	ASMT Cntrl Sub :	
Grant Type:	BCRLF	Cleanup Cntrl Sub :	
EPA Region:	08	ASMT Asbestos :	
Ownership Entity:	Government	Cleanup Asbestos :	
Latitude Measure:	39.6324	ASMT PcbS :	
Longitude Measure:	-105.0166	Cleanup PcbS :	
Flag Cleanup Reqcd:	Y	ASMT VocS :	
Flag IC Required:	Y	Cleanup VocS :	
Stcntrbg:		ASMT Lead :	
Property Size:	12.5	Cleanup Lead :	
Flag IC in Place:	U	ASMT Oth Metal :	Y
IC in Place Date:		Cleanup Oth Metal :	Y
Prop Cntrl :		ASMT PahS :	
Gov Cntrl :		Cleanup PahS :	
Permit Tools :		ASMT Oth Cont:	Y
Info DevICes :		Cleanup Oth Cont:	Y
Prop Fnding Type Cd:		ASMT Air :	
Ownshp Changed :	N	Cleanup Air :	
Sfillp Factor :		ASMT Drk Wat:	
Source Mapscale No:	1:24000	Cleanup Drk Wat:	
Past Cml Acres:		ASMT Grd Water:	Y

Map Key	Number of Records	Direction	Distance (mi/ft)	Elev/Diff (ft)	Site	DB
Future Cml Acres:					Cleanup Grd Water:	Y
Past Grnspc Acres:					ASMT Sediments :	
Future Grnspc Acres:	9.4				Cleanup Sediments :	
Past Acres:					ASMT Soil :	Y
Future Acres:					Cleanup Soil :	Y
Past Res Acres:					ASMT Srf Water :	
Future Res Acres:					Cleanup Srf Water :	
St Enrollment Dt:					Other Media :	
St Enrollment ID:					Unknown Media :	
St NFA Dt:					Ready For Reuse :	N
Assess Petrol Prod :					Assess Amount:	
Cleanup Petrol Prod :					Assess Fnd Ent Nm:	
Assess Start Dt:					Photo Available :	N
Assess Cmpltn Dt:					Video Available :	N
Cleanup Start Dt:	09/30/2001				Cleanup Acres:	
Cleanup Cmpltn Dt:	09/30/2001				Cleanup Amount:	50000
Redev Start Dt:					Redev Acres:	
Redev Cleanup Jobs:					Redev Amount:	
Grant Recipient Nm:		Colorado Department of Public Health & the Environment				
PropertyNm:		Centennial Park				
Address:		2400 Union Avenue				
City:		Englewood				
State Code:		CO				
Zip Code:		82007				
Local Parcel No:						
Current Owner:		City of Englewood				
IC Data Address:						
Horizontal Collection Method:		Interpolation-Map				
Reference Point:						
Horizontal Reference Datum:		World Geodetic System of 1984				
Other Description:		Methane				
Other Desc Cleaned Up:		Antifreeze				
Assess Type:						
Assess Fund Entity:						
Cleanup Funding EntityNm:						
Cleanup Fund Entity:		Private/Other Funding				
Redev Funding Entity Nm:						
Desc Hist:		former landfill				
Accmplisht Cnt Flag:					Vacant Housing:	24
Coop Agreement No:	98811601				Vacant Housing Pct:	6.24
Past Mltistry Acres:					Total Unemployed:	32
Ftr Multistory Acres:					Unemployed Pct:	3.06
Assess Cadmium :					Radius:	.5
Clnup Cadmium :					Actvy Funded:	
Assess Chromium :					Redev Lvrgd Srcs:	
Clnup Chromium :					AA Amt Funding:	
Assess Copper :					Flag Clnup Trmt Tech:	
Clnup Copper :					Excavation Disposal:	
Assess Iron :					Extrctn of Cntmnts:	
Clnup Iron :					Removal of Mats:	
Assess Nickel :					Rdctn of Cntmnts:	
Clnup Nickel :					Clnup of Structures:	
Assess Selenium :					Env EC Required:	
Clnup Selenium :					Flag EC Cover Tech:	
Assess Mercury :					Flag EC Security:	
Clnup Mercury :					Flag EC Immbliztn:	
Assess ArsenIC :					Flag EC Eng Barriers:	
Clnup ArsenIC :					Flag EC Other:	
Assess Bldg Mats :					Env IC in Place:	U
Clnup Bldg Mats :					Env EC in Place:	
Assess oorair :					Env Clnup Jobs:	
Clnup oorair :					Sect 128 A State Trbl:	
Assess None :					Multipurpose:	
Clnup None :					Clnup Cst Shr Amt:	
Assess Pesticides :					RLF Loan Amount:	
Clnup Pesticides :					RLF Ln Cst Shr Amt:	
Assess Unknown :					Pro Income Amt:	
Clnup Unknown :					Dt RLF Loan Signed:	

Map Key	Number of Records	Direction	Distance (mi/ft)	Elev/Diff (ft)	Site	DB
---------	-------------------	-----------	------------------	----------------	------	----

Assess Svocs :					Repayment Period:	
Clnup Svocs :					Interest Rate:	
Clnup Unkn Media :					RLF Subgrant Amt:	
Redev Cmpltn Date:					Cost Share Amt:	
Pro Code:	BL				Env Pro Income Amt:	
FCA Fy:					Dt RLF Sbrgrnt Signd:	
Flag EC in Place:					Clnup Actvy Funded:	
Flag EC Required:					Below Poverty:	207
RFR Notation:					Below Poverty Pct:	19.81
Gpa Type ID:	5				Median Income:	4267
Clnup Doc:	N				Low Income:	383
Awp Catalyst Yn:					Low Income Pct:	36.65
Flag Prop Not Enrld:						
Redev Fund Entity:						
Gpa Type Desc:		Cleanup Activity				
AA Actvy Funded:						
AA Source of Funding:						
Clnup Trmt Tech Info:						
EC Data Address:						
EC Addl Info:						
Env IC Data Address:						
Other Forms of Doc:						
IC Addl Info:						
Highlights:					One of the first RLF loans in the nation. (PPF - Centennial Park, 12/16/04) Former Use: former landfill	
Property Alias:						
Ctmnt Found:					Other Contaminants Other Metals	
Ctmnt Cleanedup:					Other Contaminants Other Metals	
Ctmnt Rec:						

**Media Affected:**

Ground Water Soil

**Cleanups In My Community (CIMC)**

Grant ID:	41353185	ASMT Cntrl Sub :	
Grant Type:	BCRLF	Cleanup Cntrl Sub :	
EPA Region:	08	ASMT Asbestos :	
Ownership Entity:	Government	Cleanup Asbestos :	
Latitude Measure:	39.6324	ASMT PcbS :	
Longitude Measure:	-105.0166	Cleanup PcbS :	
Flag Cleanup Reqd:	Y	ASMT VocS :	
Flag IC Required:	Y	Cleanup VocS :	
Stcntrbg:		ASMT Lead :	
Property Size:	12.5	Cleanup Lead :	
Flag IC in Place:	U	ASMT Oth Metal :	Y
IC in Place Date:		Cleanup Oth Metal :	Y
Prop Cntrl :		ASMT PahS :	
Gov Cntrl :		Cleanup PahS :	
Permit Tools :		ASMT Oth Cont:	Y
Info DevICes :		Cleanup Oth Cont:	Y
Prop Fnding Type Cd:		ASMT Air :	
Ownshp Changed :	N	Cleanup Air :	
Sflp Factor :		ASMT Drk Wat:	
Source Mapscale No:	1:24000	Cleanup Drk Wat:	
Past Cml Acres:		ASMT Grd Water:	Y
Future Cml Acres:		Cleanup Grd Water:	Y
Past Grnspc Acres:		ASMT Sediments :	
Future Grnspc Acres:	9.4	Cleanup Sediments :	
Past Acres:		ASMT Soil :	Y
Future Acres:		Cleanup Soil :	Y
Past Res Acres:		ASMT Srf Water :	
Future Res Acres:		Cleanup Srf Water :	
St Enrollment Dt:		Other Media :	
St Enrollment ID:		Unknown Media :	
St NFA Dt:		Ready For Reuse :	N
Assess Petrol Prod :		Assess Amount:	

Map Key	Number of Records	Direction	Distance (mi/ft)	Elev/Diff (ft)	Site	DB
<b>Cleanup Petrol Prod :</b>					<b>Assess Fnd Ent Nm:</b>	
<b>Assess Start Dt:</b>					<b>Photo Available :</b>	N
<b>Assess Cmpltn Dt:</b>					<b>Video Available :</b>	N
<b>Cleanup Start Dt:</b>					<b>Cleanup Acres:</b>	
<b>Cleanup Cmpltn Dt:</b>					<b>Cleanup Amount:</b>	
<b>Redev Start Dt:</b>	08/03/2001				<b>Redev Acres:</b>	12.5
<b>Redev Cleanup Jobs:</b>					<b>Redev Amount:</b>	1200000
<b>Grant Recipient Nm:</b>		Colorado Department of Public Health & the Environment				
<b>PropertyNm:</b>		Centennial Park				
<b>Address:</b>		2400 Union Avenue				
<b>City:</b>		Englewood				
<b>State Code:</b>		CO				
<b>Zip Code:</b>		82007				
<b>Local Parcel No:</b>						
<b>Current Owner:</b>		City of Englewood				
<b>IC Data Address:</b>						
<b>Horizontal Collection Method:</b>		Interpolation-Map				
<b>Reference Point:</b>						
<b>Horizontal Reference Datum:</b>		World Geodetic System of 1984				
<b>Other Description:</b>		Methane				
<b>Other Desc Cleaned Up:</b>		Antifreeze				
<b>Assess Type:</b>						
<b>Assess Fund Entity:</b>						
<b>Cleanup Funding EntityNm:</b>						
<b>Cleanup Fund Entity:</b>						
<b>Redev Funding Entity Nm:</b>						
<b>Desc Hist:</b>		former landfill				
<b>Accmplisht Cnt Flag:</b>					<b>Vacant Housing:</b>	24
<b>Coop Agreement No:</b>	98811601				<b>Vacant Housing Pct:</b>	6.24
<b>Past Mltistry Acres:</b>					<b>Total Unemployed:</b>	32
<b>Ftr Multistory Acres:</b>					<b>Unemployed Pct:</b>	3.06
<b>Assess Cadmium :</b>					<b>Radius:</b>	.5
<b>Clnup Cadmium :</b>					<b>Actvy Funded:</b>	
<b>Assess Chromium :</b>					<b>Redev Lvrgd Srcs:</b>	
<b>Clnup Chromium :</b>					<b>AA Amt Funding:</b>	
<b>Assess Copper :</b>					<b>Flag Clnup Trmt Tech:</b>	
<b>Clnup Copper :</b>					<b>Excavation Disposal:</b>	
<b>Assess Iron :</b>					<b>Extrctn of Cntmnts:</b>	
<b>Clnup Iron :</b>					<b>Removal of Mats:</b>	
<b>Assess Nickel :</b>					<b>Rdctn of Cntmnts:</b>	
<b>Clnup Nickel :</b>					<b>Clnup of Structures:</b>	
<b>Assess Selenium :</b>					<b>Env EC Required:</b>	
<b>Clnup Selenium :</b>					<b>Flag EC Cover Tech:</b>	
<b>Assess Mercury :</b>					<b>Flag EC Security:</b>	
<b>Clnup Mercury :</b>					<b>Flag EC Immblyztn:</b>	
<b>Assess ArsenIC :</b>					<b>Flag EC Eng Barriers:</b>	
<b>Clnup ArsenIC :</b>					<b>Flag EC Other:</b>	
<b>Assess Bldg Mats :</b>					<b>Env IC in Place:</b>	U
<b>Clnup Bldg Mats :</b>					<b>Env EC in Place:</b>	
<b>Assess oorair :</b>					<b>Env Clnup Jobs:</b>	
<b>Clnup oorair :</b>					<b>Sect 128 A State Trbl:</b>	
<b>Assess None :</b>					<b>Multipurpose:</b>	
<b>Clnup None :</b>					<b>Clnup Cst Shr Amt:</b>	
<b>Assess Pesticides :</b>					<b>RLF Loan Amount:</b>	
<b>Clnup Pesticides :</b>					<b>RLF Ln Cst Shr Amt:</b>	
<b>Assess Unknown :</b>					<b>Pro Income Amt:</b>	
<b>Clnup Unknown :</b>					<b>Dt RLF Loan Signed:</b>	
<b>Assess Svocs :</b>					<b>Repayment Period:</b>	
<b>Clnup Svocs :</b>					<b>Interest Rate:</b>	
<b>Clnup Unkn Media :</b>					<b>RLF Subgrant Amt:</b>	
<b>Redev Cmpltn Date:</b>					<b>Cost Share Amt:</b>	
<b>Pro Code:</b>	BL				<b>Env Pro Income Amt:</b>	
<b>FCA Fy:</b>					<b>Dt RLF Sbrgrnt Signd:</b>	
<b>Flag EC in Place:</b>					<b>Clnup Actvy Funded:</b>	
<b>Flag EC Required:</b>					<b>Below Poverty:</b>	207
<b>RFR Notation:</b>					<b>Below Poverty Pct:</b>	19.81
<b>Gpa Type ID:</b>	8				<b>Median Income:</b>	4267
<b>Clnup Doc:</b>	N				<b>Low Income:</b>	383



Map Key	Number of Records	Direction	Distance (mi/ft)	Elev/Diff (ft)	Site	DB
---------	-------------------	-----------	------------------	----------------	------	----

<b>Awp Catalyst Yn:</b>					<b>Low Income Pct:</b>	36.65
<b>Flag Prop Not Enrld:</b>						
<b>Redev Fund Entity:</b>		Local Funding				
<b>Gpa Type Desc:</b>		Redevelopment Activity				
<b>AA Actvy Funded:</b>						
<b>AA Source of Funding:</b>						
<b>Clnup Trmt Tech Info:</b>						
<b>EC Data Address:</b>						
<b>EC Addl Info:</b>						
<b>Env IC Data Address:</b>						
<b>Other Forms of Doc:</b>						
<b>IC Addl Info:</b>						
<b>Highlights:</b>		One of the first RLF loans in the nation. (PPF - Centennial Park, 12/16/04) Former Use: former landfill				
<b>Property Alias:</b>						
<b>Ctmnt Found:</b>		Other Contaminants	Other Metals			
<b>Ctmnt Cleanedup:</b>		Other Contaminants	Other Metals			
<b>Ctmnt Rec:</b>						

**Media Affected:**

Ground Water Soil

**Cleanups In My Community (CIMC)**

<b>Grant ID:</b>	69598484	<b>ASMT Cntrl Sub :</b>	
<b>Grant Type:</b>	Section 128(a) State/Tribal	<b>Cleanup Cntrl Sub :</b>	
<b>EPA Region:</b>	08	<b>ASMT Asbestos :</b>	
<b>Ownership Entity:</b>	Government	<b>Cleanup Asbestos :</b>	
<b>Latitude Measure:</b>	39.6324	<b>ASMT PcbS :</b>	
<b>Longitude Measure:</b>	-105.0166	<b>Cleanup PcbS :</b>	
<b>Flag Cleanup Reqcd:</b>	Y	<b>ASMT VocS :</b>	
<b>Flag IC Required:</b>	Y	<b>Cleanup VocS :</b>	
<b>Stcntrbg:</b>		<b>ASMT Lead :</b>	
<b>Property Size:</b>	12.5	<b>Cleanup Lead :</b>	
<b>Flag IC in Place:</b>	U	<b>ASMT Oth Metal :</b>	Y
<b>IC in Place Date:</b>		<b>Cleanup Oth Metal :</b>	Y
<b>Prop Cntrl :</b>		<b>ASMT Pahs :</b>	
<b>Gov Cntrl :</b>		<b>Cleanup Pahs :</b>	
<b>Permit Tools :</b>		<b>ASMT Oth Cont:</b>	Y
<b>Info DevICes :</b>		<b>Cleanup Oth Cont:</b>	Y
<b>Prop Fnding Type Cd:</b>		<b>ASMT Air :</b>	
<b>Ownshp Changed :</b>	N	<b>Cleanup Air :</b>	
<b>Sfillp Factor :</b>		<b>ASMT Drk Wat:</b>	
<b>Source Mapscale No:</b>	1:24000	<b>Cleanup Drk Wat:</b>	
<b>Past Cml Acres:</b>		<b>ASMT Grd Water:</b>	Y
<b>Future Cml Acres:</b>		<b>Cleanup Grd Water:</b>	Y
<b>Past Grnspc Acres:</b>		<b>ASMT Sediments :</b>	
<b>Future Grnspc Acres:</b>	9.4	<b>Cleanup Sediments :</b>	
<b>Past Acres:</b>		<b>ASMT Soil :</b>	Y
<b>Future Acres:</b>		<b>Cleanup Soil :</b>	Y
<b>Past Res Acres:</b>		<b>ASMT Srf Water :</b>	
<b>Future Res Acres:</b>		<b>Cleanup Srf Water :</b>	
<b>St Enrollment Dt:</b>		<b>Other Media :</b>	
<b>St Enrollment ID:</b>		<b>Unknown Media :</b>	
<b>St NFA Dt:</b>		<b>Ready For Reuse :</b>	N
<b>Assess Petrol Prod :</b>		<b>Assess Amount:</b>	
<b>Cleanup Petrol Prod :</b>		<b>Assess Fnd Ent Nm:</b>	
<b>Assess Start Dt:</b>		<b>Photo Available :</b>	N
<b>Assess Cmpltn Dt:</b>		<b>Video Available :</b>	N
<b>Cleanup Start Dt:</b>		<b>Cleanup Acres:</b>	
<b>Cleanup Cmpltn Dt:</b>		<b>Cleanup Amount:</b>	
<b>Redev Start Dt:</b>		<b>Redev Acres:</b>	
<b>Redev Cleanup Jobs:</b>		<b>Redev Amount:</b>	
<b>Grant Recipient Nm:</b>	Colorado Department of Public Health and Environment		
<b>PropertyNm:</b>	Centennial Park		
<b>Address:</b>	2400 Union Avenue		
<b>City:</b>	Englewood		

Map Key	Number of Records	Direction	Distance (mi/ft)	Elev/Diff (ft)	Site	DB
State Code:		CO				
Zip Code:		82007				
Local Parcel No:						
Current Owner:		City of Englewood				
IC Data Address:						
Horizontal Collection Method:		Interpolation-Map				
Reference Point:						
Horizontal Reference Datum:		World Geodetic System of 1984				
Other Description:		Methane				
Other Desc Cleaned Up:		Antifreeze				
Assess Type:						
Assess Fund Entity:						
Cleanup Funding EntityNm:						
Cleanup Fund Entity:						
Redev Funding Entity Nm:						
Desc Hist:		former landfill				
Accmplisht Cnt Flag:						
Coop Agreement No:	98898901					
Past Mltistry Acres:					Vacant Housing:	24
Ftr Multistory Acres:					Vacant Housing Pct:	6.24
Assess Cadmium :					Total Unemployed:	32
Clnup Cadmium :					Unemployed Pct:	3.06
Assess Chromium :					Radius:	.5
Clnup Chromium :					Actvy Funded:	
Assess Copper :					Redev Lvrgd Srcs:	
Clnup Copper :					AA Amt Funding:	
Assess Iron :					Flag Clnup Trmt Tech:	
Clnup Iron :					Excavation Disposal:	
Assess Nickel :					Extrctn of Cntmnts:	
Clnup Nickel :					Removal of Mats:	
Assess Selenium :					Rdctn of Cntmnts:	
Clnup Selenium :					Clnup of Structures:	
Assess Mercury :					Env EC Required:	
Clnup Mercury :					Flag EC Cover Tech:	
Assess ArsenIC :					Flag EC Security:	
Clnup ArsenIC :					Flag EC Immblyztn:	
Assess Bldg Mats :					Flag EC Eng Barriers:	
Clnup Bldg Mats :					Flag EC Other:	
Assess oorair :					Env IC in Place:	U
Clnup oorair :					Env EC in Place:	
Assess None :					Env Clnup Jobs:	
Clnup None :					Sect 128 A State Trbl:	
Assess Pesticides :					Multipurpose:	
Clnup Pesticides :					Clnup Cst Shr Amt:	
Assess Unknown :					RLF Loan Amount:	
Clnup Unknown :					RLF Ln Cst Shr Amt:	
Assess Svocs :					Pro Income Amt:	
Clnup Svocs :					Dt RLF Loan Signed:	
Clnup Unkn Media :					Repayment Period:	
Redev Cmpltn Date:					Interest Rate:	
Pro Code:	RP				RLF Subgrant Amt:	
FCA Fy:	FY09				Cost Share Amt:	
Flag EC in Place:					Env Pro Income Amt:	
Flag EC Required:					Dt RLF Sbrgrnt Signd:	
RFR Notation:					Clnup Actvy Funded:	
Gpa Type ID:	6				Below Poverty:	207
Clnup Doc:	N				Below Poverty Pct:	19.81
Awp Catalyst Yn:					Median Income:	4267
Flag Prop Not Enrld:					Low Income:	383
Redev Fund Entity:					Low Income Pct:	36.65
Gpa Type Desc:		Acres Cleaned Up				
AA Actvy Funded:						
AA Source of Funding:						
Clnup Trmt Tech Info:						
EC Data Address:						
EC Addl Info:						
Env IC Data Address:						
Other Forms of Doc:						

Map Key	Number of Records	Direction	Distance (mi/ft)	Elev/Diff (ft)	Site	DB
---------	-------------------	-----------	------------------	----------------	------	----

**IC Addl Info:**

**Highlights:** One of the first RLF loans in the nation. (PPF - Centennial Park, 12/16/04) Former Use: former landfill

**Property Alias:**

**Ctmnt Found:** Other Contaminants Other Metals

**Ctmnt Cleanedup:** Other Contaminants Other Metals

**Ctmnt Rec:**

**Media Affected:**

Ground Water Soil

**Cleanups In My Community (CIMC)**

<b>Grant ID:</b>	69606665	<b>ASMT Cntrl Sub :</b>	
<b>Grant Type:</b>	TBA	<b>Cleanup Cntrl Sub :</b>	
<b>EPA Region:</b>	08	<b>ASMT Asbestos :</b>	
<b>Ownership Entity:</b>	Government	<b>Cleanup Asbestos :</b>	
<b>Latitude Measure:</b>	39.6324	<b>ASMT PcbS :</b>	
<b>Longitude Measure:</b>	-105.0166	<b>Cleanup PcbS :</b>	
<b>Flag Cleanup Reqcd:</b>	Y	<b>ASMT Vocs :</b>	
<b>Flag IC Required:</b>	Y	<b>Cleanup Vocs :</b>	
<b>Stcntrbg:</b>		<b>ASMT Lead :</b>	
<b>Property Size:</b>	12.5	<b>Cleanup Lead :</b>	
<b>Flag IC in Place:</b>	U	<b>ASMT Oth Metal :</b>	Y
<b>IC in Place Date:</b>		<b>Cleanup Oth Metal :</b>	Y
<b>Prop Cntrl :</b>		<b>ASMT Pahs :</b>	
<b>Gov Cntrl :</b>		<b>Cleanup Pahs :</b>	
<b>Permit Tools :</b>		<b>ASMT Oth Cont:</b>	Y
<b>Info DevICes :</b>		<b>Cleanup Oth Cont:</b>	Y
<b>Prop Fnding Type Cd:</b>		<b>ASMT Air :</b>	
<b>Ownshp Changed :</b>	N	<b>Cleanup Air :</b>	
<b>Sflp Factor :</b>		<b>ASMT Drk Wat:</b>	
<b>Source Mapscale No:</b>	1:24000	<b>Cleanup Drk Wat:</b>	
<b>Past Cml Acres:</b>		<b>ASMT Grd Water:</b>	Y
<b>Future Cml Acres:</b>		<b>Cleanup Grd Water:</b>	Y
<b>Past Grnspc Acres:</b>		<b>ASMT Sediments :</b>	
<b>Future Grnspc Acres:</b>	9.4	<b>Cleanup Sediments :</b>	
<b>Past Acres:</b>		<b>ASMT Soil :</b>	Y
<b>Future Acres:</b>		<b>Cleanup Soil :</b>	Y
<b>Past Res Acres:</b>		<b>ASMT Srf Water :</b>	
<b>Future Res Acres:</b>		<b>Cleanup Srf Water :</b>	
<b>St Enrollment Dt:</b>		<b>Other Media :</b>	
<b>St Enrollment ID:</b>		<b>Unknown Media :</b>	
<b>St NFA Dt:</b>		<b>Ready For Reuse :</b>	N
<b>Assess Petrol Prod :</b>		<b>Assess Amount:</b>	
<b>Cleanup Petrol Prod :</b>		<b>Assess Fnd Ent Nm:</b>	
<b>Assess Start Dt:</b>	05/20/2002	<b>Photo Available :</b>	N
<b>Assess Cmpltn Dt:</b>	05/20/2002	<b>Video Available :</b>	N
<b>Cleanup Start Dt:</b>		<b>Cleanup Acres:</b>	
<b>Cleanup Cmpltn Dt:</b>		<b>Cleanup Amount:</b>	
<b>Redev Start Dt:</b>		<b>Redev Acres:</b>	
<b>Redev Cleanup Jobs:</b>		<b>Redev Amount:</b>	
<b>Grant Recipient Nm:</b>	R8 TBA - Colorado (Pre-law Superfund TBA)		
<b>PropertyNm:</b>	Centennial Park		
<b>Address:</b>	2400 Union Avenue		
<b>City:</b>	Englewood		
<b>State Code:</b>	CO		
<b>Zip Code:</b>	82007		
<b>Local Parcel No:</b>			
<b>Current Owner:</b>	City of Englewood		
<b>IC Data Address:</b>			
<b>Horizontal Collection Method:</b>	Interpolation-Map		
<b>Reference Point:</b>			
<b>Horizontal Reference Datum:</b>	World Geodetic System of 1984		
<b>Other Description:</b>	Methane		
<b>Other Desc Cleaned Up:</b>	Antifreeze		
<b>Assess Type:</b>	Phase II Environmental Assessment		

Map Key	Number of Records	Direction	Distance (mi/ft)	Elev/Diff (ft)	Site	DB
<b>Assess Fund Entity:</b>						
<b>Cleanup Funding EntityNm:</b>						
<b>Cleanup Fund Entity:</b>						
<b>Redev Funding Entity Nm:</b>						
<b>Desc Hist:</b>		former landfill				
<b>Accmplisht Cnt Flag:</b>	N				<b>Vacant Housing:</b>	24
<b>Coop Agreement No:</b>	n/a				<b>Vacant Housing Pct:</b>	6.24
<b>Past Mltistry Acres:</b>					<b>Total Unemployed:</b>	32
<b>Ftr Multistory Acres:</b>					<b>Unemployed Pct:</b>	3.06
<b>Assess Cadmium :</b>					<b>Radius:</b>	.5
<b>Clnup Cadmium :</b>					<b>Actvy Funded:</b>	
<b>Assess Chromium :</b>					<b>Redev Lvrgd Srcs:</b>	
<b>Clnup Chromium :</b>					<b>AA Amt Funding:</b>	
<b>Assess Copper :</b>					<b>Flag Clnup Trmt Tech:</b>	
<b>Clnup Copper :</b>					<b>Excavation Disposal:</b>	
<b>Assess Iron :</b>					<b>Extrctn of Cntmnts:</b>	
<b>Clnup Iron :</b>					<b>Removal of Mats:</b>	
<b>Assess Nickel :</b>					<b>Rdctn of Cntmnts:</b>	
<b>Clnup Nickel :</b>					<b>Clnup of Structures:</b>	
<b>Assess Selenium :</b>					<b>Env EC Required:</b>	
<b>Clnup Selenium :</b>					<b>Flag EC Cover Tech:</b>	
<b>Assess Mercury :</b>					<b>Flag EC Security:</b>	
<b>Clnup Mercury :</b>					<b>Flag EC Immblyztn:</b>	
<b>Assess ArsenIC :</b>					<b>Flag EC Eng Barriers:</b>	
<b>Clnup ArsenIC :</b>					<b>Flag EC Other:</b>	
<b>Assess Bldg Mats :</b>					<b>Env IC in Place:</b>	U
<b>Clnup Bldg Mats :</b>					<b>Env EC in Place:</b>	
<b>Assess oorair :</b>					<b>Env Clnup Jobs:</b>	
<b>Clnup oorair :</b>					<b>Sect 128 A State Trbl:</b>	
<b>Assess None :</b>					<b>Multipurpose:</b>	
<b>Clnup None :</b>					<b>Clnup Cst Shr Amt:</b>	
<b>Assess Pesticides :</b>					<b>RLF Loan Amount:</b>	
<b>Clnup Pesticides :</b>					<b>RLF Ln Cst Shr Amt:</b>	
<b>Assess Unknown :</b>					<b>Pro Income Amt:</b>	
<b>Clnup Unknown :</b>					<b>Dt RLF Loan Signed:</b>	
<b>Assess Svocs :</b>					<b>Repayment Period:</b>	
<b>Clnup Svocs :</b>					<b>Interest Rate:</b>	
<b>Clnup Unkn Media :</b>					<b>RLF Subgrant Amt:</b>	
<b>Redev Cmpltn Date:</b>					<b>Cost Share Amt:</b>	
<b>Pro Code:</b>					<b>Env Pro Income Amt:</b>	
<b>FCA Fy:</b>					<b>Dt RLF Sbrgrnt Signd:</b>	
<b>Flag EC in Place:</b>					<b>Clnup Actvy Funded:</b>	
<b>Flag EC Required:</b>					<b>Below Poverty:</b>	207
<b>RFR Notation:</b>					<b>Below Poverty Pct:</b>	19.81
<b>Gpa Type ID:</b>	2				<b>Median Income:</b>	4267
<b>Clnup Doc:</b>	N				<b>Low Income:</b>	383
<b>Awp Catalyst Yn:</b>					<b>Low Income Pct:</b>	36.65
<b>Flag Prop Not Enrld:</b>						
<b>Redev Fund Entity:</b>						
<b>Gpa Type Desc:</b>		Phase II Environmental Assessment				
<b>AA Actvy Funded:</b>						
<b>AA Source of Funding:</b>						
<b>Clnup Trmt Tech Info:</b>						
<b>EC Data Address:</b>						
<b>EC Addl Info:</b>						
<b>Env IC Data Address:</b>						
<b>Other Forms of Doc:</b>						
<b>IC Addl Info:</b>						
<b>Highlights:</b>		One of the first RLF loans in the nation. (PPF - Centennial Park, 12/16/04) Former Use: former landfill				
<b>Property Alias:</b>						
<b>Ctmnt Found:</b>		Other Contaminants Other Metals				
<b>Ctmnt Cleanedup:</b>		Other Contaminants Other Metals				
<b>Ctmnt Rec:</b>						
<b>Media Affected:</b>						
Ground Water Soil						

**Cleanups In My Community (CIMC)**

<b>Grant ID:</b>	69606665	<b>ASMT Cntrl Sub :</b>	
<b>Grant Type:</b>	TBA	<b>Cleanup Cntrl Sub :</b>	
<b>EPA Region:</b>	08	<b>ASMT Asbestos :</b>	
<b>Ownership Entity:</b>	Government	<b>Cleanup Asbestos :</b>	
<b>Latitude Measure:</b>	39.6324	<b>ASMT PcbS :</b>	
<b>Longitude Measure:</b>	-105.0166	<b>Cleanup PcbS :</b>	
<b>Flag Cleanup Req'd:</b>	Y	<b>ASMT VocS :</b>	
<b>Flag IC Required:</b>	Y	<b>Cleanup VocS :</b>	
<b>Stcntrbg:</b>		<b>ASMT Lead :</b>	
<b>Property Size:</b>	12.5	<b>Cleanup Lead :</b>	
<b>Flag IC in Place:</b>	U	<b>ASMT Oth Metal :</b>	Y
<b>IC in Place Date:</b>		<b>Cleanup Oth Metal :</b>	Y
<b>Prop Cntrl :</b>		<b>ASMT Pahs :</b>	
<b>Gov Cntrl :</b>		<b>Cleanup Pahs :</b>	
<b>Permit Tools :</b>		<b>ASMT Oth Cont:</b>	Y
<b>Info DevICes :</b>		<b>Cleanup Oth Cont:</b>	Y
<b>Prop Fnding Type Cd:</b>		<b>ASMT Air :</b>	
<b>Ownshp Changed :</b>	N	<b>Cleanup Air :</b>	
<b>Sflp Factor :</b>		<b>ASMT Drk Wat:</b>	
<b>Source Mapscale No:</b>	1:24000	<b>Cleanup Drk Wat:</b>	
<b>Past Cml Acres:</b>		<b>ASMT Grd Water:</b>	Y
<b>Future Cml Acres:</b>		<b>Cleanup Grd Water:</b>	Y
<b>Past Grnspc Acres:</b>		<b>ASMT Sediments :</b>	
<b>Future Grnspc Acres:</b>	9.4	<b>Cleanup Sediments :</b>	
<b>Past Acres:</b>		<b>ASMT Soil :</b>	Y
<b>Future Acres:</b>		<b>Cleanup Soil :</b>	Y
<b>Past Res Acres:</b>		<b>ASMT Srf Water :</b>	
<b>Future Res Acres:</b>		<b>Cleanup Srf Water :</b>	
<b>St Enrollment Dt:</b>		<b>Other Media :</b>	
<b>St Enrollment ID:</b>		<b>Unknown Media :</b>	
<b>St NFA Dt:</b>		<b>Ready For Reuse :</b>	N
<b>Assess Petrol Prod :</b>		<b>Assess Amount:</b>	1
<b>Cleanup Petrol Prod :</b>		<b>Assess Fnd Ent Nm:</b>	EPA
<b>Assess Start Dt:</b>	07/27/2001	<b>Photo Available :</b>	N
<b>Assess Cmpltn Dt:</b>	07/27/2001	<b>Video Available :</b>	N
<b>Cleanup Start Dt:</b>		<b>Cleanup Acres:</b>	
<b>Cleanup Cmpltn Dt:</b>		<b>Cleanup Amount:</b>	
<b>Redev Start Dt:</b>		<b>Redev Acres:</b>	
<b>Redev Cleanup Jobs:</b>		<b>Redev Amount:</b>	
<b>Grant Recipient Nm:</b>	R8 TBA - Colorado (Pre-law Superfund TBA)		
<b>PropertyNm:</b>	Centennial Park		
<b>Address:</b>	2400 Union Avenue		
<b>City:</b>	Englewood		
<b>State Code:</b>	CO		
<b>Zip Code:</b>	82007		
<b>Local Parcel No:</b>			
<b>Current Owner:</b>	City of Englewood		
<b>IC Data Address:</b>			
<b>Horizontal Collection Method:</b>	Interpolation-Map		
<b>Reference Point:</b>			
<b>Horizontal Reference Datum:</b>	World Geodetic System of 1984		
<b>Other Description:</b>	Methane		
<b>Other Desc Cleaned Up:</b>	Antifreeze		
<b>Assess Type:</b>	Phase I Environmental Assessment		
<b>Assess Fund Entity:</b>	US EPA - TBA Funding		
<b>Cleanup Funding EntityNm:</b>			
<b>Cleanup Fund Entity:</b>			
<b>Redev Funding Entity Nm:</b>			
<b>Desc Hist:</b>	former landfill		
<b>Accmplisht Cnt Flag:</b>	N	<b>Vacant Housing:</b>	24
<b>Coop Agreement No:</b>	n/a	<b>Vacant Housing Pct:</b>	6.24
<b>Past Mltistry Acres:</b>		<b>Total Unemployed:</b>	32
<b>Ftr Multistory Acres:</b>		<b>Unemployed Pct:</b>	3.06
<b>Assess Cadmium :</b>		<b>Radius:</b>	.5

Map Key	Number of Records	Direction	Distance (mi/ft)	Elev/Diff (ft)	Site	DB
---------	-------------------	-----------	------------------	----------------	------	----

Clnup Cadmium :					Actvy Funded:	
Assess Chromium :					Redev Lvrgd Srcs:	
Clnup Chromium :					AA Amt Funding:	
Assess Copper :					Flag Clnup Trmt Tech:	
Clnup Copper :					Excavation Disposal:	
Assess Iron :					Extrctn of Cntmnts:	
Clnup Iron :					Removal of Mats:	
Assess Nickel :					Rdctn of Cntmnts:	
Clnup Nickel :					Clnup of Structures:	
Assess Selenium :					Env EC Required:	
Clnup Selenium :					Flag EC Cover Tech:	
Assess Mercury :					Flag EC Security:	
Clnup Mercury :					Flag EC Imtblztn:	
Assess ArsenIC :					Flag EC Eng Barriers:	
Clnup ArsenIC :					Flag EC Other:	
Assess Bldg Mats :					Env IC in Place:	U
Clnup Bldg Mats :					Env EC in Place:	
Assess oorair :					Env Clnup Jobs:	
Clnup oorair :					Sect 128 A State Trbl:	
Assess None :					Multipurpose:	
Clnup None :					Clnup Cst Shr Amt:	
Assess Pesticides :					RLF Loan Amount:	
Clnup Pesticides :					RLF Ln Cst Shr Amt:	
Assess Unknown :					Pro Income Amt:	
Clnup Unknown :					Dt RLF Loan Signed:	
Assess Svocs :					Repayment Period:	
Clnup Svocs :					Interest Rate:	
Clnup Unkn Media :					RLF Subgrant Amt:	
Redev Cmpltn Date:					Cost Share Amt:	
Pro Code:					Env Pro Income Amt:	
FCA Fy:	FY06				Dt RLF Sbrgrnt Signd:	
Flag EC in Place:					Clnup Actvy Funded:	
Flag EC Required:					Below Poverty:	207
RFR Notation:					Below Poverty Pct:	19.81
Gpa Type ID:	1				Median Income:	4267
Clnup Doc:	N				Low Income:	383
Awp Catalyst Yn:					Low Income Pct:	36.65
Flag Prop Not Enrld:						
Redev Fund Entity:						
Gpa Type Desc:		Phase I Environmental Assessment				
AA Actvy Funded:						
AA Source of Funding:						
Clnup Trmt Tech Info:						
EC Data Address:						
EC Addl Info:						
Env IC Data Address:						
Other Forms of Doc:						
IC Addl Info:						
Highlights:		One of the first RLF loans in the nation. (PPF - Centennial Park, 12/16/04) Former Use: former landfill				
Property Alias:						
Ctmnt Found:		Other Contaminants Other Metals				
Ctmnt Cleanedup:		Other Contaminants Other Metals				
Ctmnt Rec:						
Media Affected:						
Ground Water Soil						

**Cleanups In My Community (CIMC)**

Grant ID:	41353185	ASMT Cntrl Sub :
Grant Type:	BCRLF	Cleanup Cntrl Sub :
EPA Region:	08	ASMT Asbestos :
Ownership Entity:	Government	Cleanup Asbestos :
Latitude Measure:	39.6324	ASMT PcbS :
Longitude Measure:	-105.0166	Cleanup PcbS :
Flag Cleanup Reqd:	Y	ASMT VocS :

Map Key	Number of Records	Direction	Distance (mi/ft)	Elev/Diff (ft)	Site	DB
<b>Flag IC Required:</b>	Y				<b>Cleanup Vocs :</b>	
<b>Stcntrbg:</b>					<b>ASMT Lead :</b>	
<b>Property Size:</b>	12.5				<b>Cleanup Lead :</b>	
<b>Flag IC in Place:</b>	U				<b>ASMT Oth Metal :</b>	Y
<b>IC in Place Date:</b>					<b>Cleanup Oth Metal :</b>	Y
<b>Prop Cntrl :</b>					<b>ASMT Pahs :</b>	
<b>Gov Cntrl :</b>					<b>Cleanup Pahs :</b>	
<b>Permit Tools :</b>					<b>ASMT Oth Cont:</b>	Y
<b>Info DevICes :</b>					<b>Cleanup Oth Cont:</b>	Y
<b>Prop Fnding Type Cd:</b>					<b>ASMT Air :</b>	
<b>Ownshp Changed :</b>	N				<b>Cleanup Air :</b>	
<b>Sfillp Factor :</b>					<b>ASMT Drk Wat:</b>	
<b>Source Mapscale No:</b>	1:24000				<b>Cleanup Drk Wat:</b>	
<b>Past Cml Acres:</b>					<b>ASMT Grd Water:</b>	Y
<b>Future Cml Acres:</b>					<b>Cleanup Grd Water:</b>	Y
<b>Past Grnspc Acres:</b>					<b>ASMT Sediments :</b>	
<b>Future Grnspc Acres:</b>	9.4				<b>Cleanup Sediments :</b>	
<b>Past Acres:</b>					<b>ASMT Soil :</b>	Y
<b>Future Acres:</b>					<b>Cleanup Soil :</b>	Y
<b>Past Res Acres:</b>					<b>ASMT Srf Water :</b>	
<b>Future Res Acres:</b>					<b>Cleanup Srf Water :</b>	
<b>St Enrollment Dt:</b>					<b>Other Media :</b>	
<b>St Enrollment ID:</b>					<b>Unknown Media :</b>	
<b>St NFA Dt:</b>					<b>Ready For Reuse :</b>	N
<b>Assess Petrol Prod :</b>					<b>Assess Amount:</b>	
<b>Cleanup Petrol Prod :</b>					<b>Assess Fnd Ent Nm:</b>	
<b>Assess Start Dt:</b>	07/05/2000				<b>Photo Available :</b>	N
<b>Assess Cmpltn Dt:</b>	07/05/2000				<b>Video Available :</b>	N
<b>Cleanup Start Dt:</b>					<b>Cleanup Acres:</b>	
<b>Cleanup Cmpltn Dt:</b>					<b>Cleanup Amount:</b>	
<b>Redev Start Dt:</b>					<b>Redev Acres:</b>	
<b>Redev Cleanup Jobs:</b>					<b>Redev Amount:</b>	
<b>Grant Recipient Nm:</b>		Colorado Department of Public Health & the Environment				
<b>PropertyNm:</b>		Centennial Park				
<b>Address:</b>		2400 Union Avenue				
<b>City:</b>		Englewood				
<b>State Code:</b>		CO				
<b>Zip Code:</b>		82007				
<b>Local Parcel No:</b>						
<b>Current Owner:</b>		City of Englewood				
<b>IC Data Address:</b>						
<b>Horizontal Collection Method:</b>		Interpolation-Map				
<b>Reference Point:</b>						
<b>Horizontal Reference Datum:</b>		World Geodetic System of 1984				
<b>Other Description:</b>		Methane				
<b>Other Desc Cleaned Up:</b>		Antifreeze				
<b>Assess Type:</b>		Supplemental Assessment				
<b>Assess Fund Entity:</b>						
<b>Cleanup Funding EntityNm:</b>						
<b>Cleanup Fund Entity:</b>						
<b>Redev Funding Entity Nm:</b>						
<b>Desc Hist:</b>		former landfill				
<b>Accmplisht Cnt Flag:</b>	N				<b>Vacant Housing:</b>	24
<b>Coop Agreement No:</b>	98811601				<b>Vacant Housing Pct:</b>	6.24
<b>Past Mltistry Acres:</b>					<b>Total Unemployed:</b>	32
<b>Ftr Multistory Acres:</b>					<b>Unemployed Pct:</b>	3.06
<b>Assess Cadmium :</b>					<b>Radius:</b>	.5
<b>Clnup Cadmium :</b>					<b>Actvy Funded:</b>	
<b>Assess Chromium :</b>					<b>Redev Lvrgd Srcs:</b>	
<b>Clnup Chromium :</b>					<b>AA Amt Funding:</b>	
<b>Assess Copper :</b>					<b>Flag Clnup Trmt Tech:</b>	
<b>Clnup Copper :</b>					<b>Excavation Disposal:</b>	
<b>Assess Iron :</b>					<b>Extrctn of Cntmnts:</b>	
<b>Clnup Iron :</b>					<b>Removal of Mats:</b>	
<b>Assess Nickel :</b>					<b>Rdctn of Cntmnts:</b>	
<b>Clnup Nickel :</b>					<b>Clnup of Structures:</b>	
<b>Assess Selenium :</b>					<b>Env EC Required:</b>	
<b>Clnup Selenium :</b>					<b>Flag EC Cover Tech:</b>	

Map Key	Number of Records	Direction	Distance (mi/ft)	Elev/Diff (ft)	Site	DB
Assess Mercury :					Flag EC Security:	
Clnup Mercury :					Flag EC Immblyzn:	
Assess ArsenIC :					Flag EC Eng Barriers:	
Clnup ArsenIC :					Flag EC Other:	
Assess Bldg Mats :					Env IC in Place:	U
Clnup Bldg Mats :					Env EC in Place:	
Assess oorair :					Env Clnup Jobs:	
Clnup oorair :					Sect 128 A State Trbl:	
Assess None :					Multipurpose:	
Clnup None :					Clnup Cst Shr Amt:	
Assess Pesticides :					RLF Loan Amount:	
Clnup Pesticides :					RLF Ln Cst Shr Amt:	
Assess Unknown :					Pro Income Amt:	
Clnup Unknown :					Dt RLF Loan Signed:	
Assess Svocs :					Repayment Period:	
Clnup Svocs :					Interest Rate:	
Clnup Unkn Media :					RLF Subgrant Amt:	
Redev Cmpltn Date:					Cost Share Amt:	
Pro Code:	BL				Env Pro Income Amt:	
FCA Fy:					Dt RLF Sbrgrnt Signd:	
Flag EC in Place:					Clnup Actvy Funded:	
Flag EC Required:					Below Poverty:	207
RFR Notation:					Below Poverty Pct:	19.81
Gpa Type ID:	12				Median Income:	4267
Clnup Doc:	N				Low Income:	383
Awp Catalyst Yn:					Low Income Pct:	36.65
Flag Prop Not Enrld:						
Redev Fund Entity:						
Gpa Type Desc:		Supplemental Assessment				
AA Actvy Funded:						
AA Source of Funding:						
Clnup Trmt Tech Info:						
EC Data Address:						
EC Addl Info:						
Env IC Data Address:						
Other Forms of Doc:						
IC Addl Info:						
Highlights:		One of the first RLF loans in the nation. (PPF - Centennial Park, 12/16/04) Former Use: former landfill				
Property Alias:						
Ctmnt Found:		Other Contaminants Other Metals				
Ctmnt Cleanedup:		Other Contaminants Other Metals				
Ctmnt Rec:						
Media Affected:						
Ground Water Soil						

<a href="#">150</a>	5 of 6	N	0.34 / 1,802.79	5,306.56 / -40	Waste Management Of Denver South 2400 W Union Ave Englewood CO 80110	LUST TRUST
Facility ID:	9325			Event ID:	7394	
TtlAmtAppvdForReim	64183.25			Release Date:	4/8/1999	
County:	Arapahoe					

<a href="#">150</a>	6 of 6	N	0.34 / 1,802.79	5,306.56 / -40	2400 W Union Ave Englewood CO 80110	PFAS
Permit No (Class):	COR900495					
Facility Name (Class):	Denver South Hauling Facility and Sout Metro Transfer Station					
Facility Street (Class):	2400 W Union Ave					
Facility City (Class):	Englewood					
Facility Zipcode (Class):	80110					



Map Key	Number of Records	Direction	Distance (mi/ft)	Elev/Diff (ft)	Site	DB
<b>Facility Type (Class):</b>		Landfill				
<b>Permit No (Passthrough):</b>						
<b>Facility Name (Passthrough):</b>						
<b>Facility Street (Passthrough):</b>						
<b>Facility City (Passthrough):</b>						
<b>Facility Zipcode (Passthrough):</b>						
<b>Facility Type (Passthrough):</b>						
<b>Permit No (Facility):</b>						
<b>Facility Name (Facility):</b>						
<b>Facility Street (Facility):</b>						
<b>Facility City (Facility):</b>						
<b>Facility Zipcode (Facility):</b>						
<b>Facility Type (Facility):</b>						
<b>Data Source:</b>		Permittees with Known or Suspected PFAS Presence (Class B foam and or PFAS prod)				

**Facility Contact Details**

**Permittee:** Waste Management of Colorado Inc  
**Facility Contact Address:** 2400 W Union Ave  
**Facility Contact City:** Englewood  
**Facility Contact State:** CO  
**Facility Contact Zipcode:** 80110

**Class B Chemical Details**

**Facility Type:** Landfill  
**Facility Discharge:** None of the above  
**Fire Dates:**  
**Foam Information:** NA  
**Foam Used:**  
**Permit Type:** Industrial stormwater general permit (COR900000)  
**PFAS Chemicals Used:** Dry chemicals used for type B fires or otherwise labeled "Class B"  
**Summary of Submitted Form S**  
**:**  
**Use Store Aff Or Class B Foam:** No  
**Emailed Documents:** NO  
**Electrostatic Contrl Agents F:**

NA

<a href="#">151</a>	1 of 1	E	0.35 / 1,823.18	5,401.40 / 54	Hale Electric Co 5650 S Windermere Littleton 80120 CO	LST
---------------------	--------	---	--------------------	------------------	---	-----

<b>Facility ID:</b>	6236	<b>Fac Name(CDLE):</b>	Hale Electric Co
<b>Event ID:</b>		<b>Address(CDLE):</b>	5650 S Windermere
<b>Facility Name(OPS):</b>	Hale Electric Co	<b>Fac Type(CDLE):</b>	Non-Retail
<b>Facility Type(OPS):</b>	Non-Retail	<b>Fac Category(CDLE):</b>	Commercial/Industrial
<b>Fac Category(OPS):</b>	Commercial/Industrial	<b>City(CDLE):</b>	Littleton
<b>Address(OPS):</b>	5650 S Windermere	<b>Zip(CDLE):</b>	80120
<b>City(OPS):</b>	Littleton	<b>County(CDLE):</b>	Arapahoe
<b>Zip Code(OPS):</b>	80120	<b>State(CDLE):</b>	
<b>County(OPS):</b>	Arapahoe	<b>Latitude(CDLE):</b>	39.614119
<b>State(OPS):</b>	CO	<b>Longitude(CDLE):</b>	-105.006507
<b>Lat Long(OPS):</b>	39.614119, -105.006507		
<b>Fac Name(COSTIS):</b>	Hale Electric Co		
<b>Address (COSTIS):</b>	5650 S Windermere Littleton 80120		
<b>County (COSTIS):</b>	Arapahoe		
<b>Original Source:</b>	Colorado Storage Tank Information System (COSTIS) (As of October, 2021); Colorado Department of Labor and Employment (CDLE); Oil & Public Safety(OPS) Regulated Storage Tanks; OPS Petroleum Release Events in Colorado - Petroleum Release Events		
<b>Owner ID:</b>	2673		
<b>Owner Name:</b>	Hale Electric Co;		

Map Key	Number of Records	Direction	Distance (mi/ft)	Elev/Diff (ft)	Site	DB
---------	-------------------	-----------	------------------	----------------	------	----

**Events (CDLE)**

<b>Event ID:</b>	12569	<b>Proj. Closure Date:</b>	
<b>Alt Event ID:</b>		<b>Category:</b>	
<b>Status:</b>	Closed	<b>Sardonyx ID:</b>	
<b>UST Tank Count:</b>	2	<b>MTBE Classifica:</b>	
<b>AST Tank Count:</b>	0	<b>Sum of Reimbur Amt:</b>	
<b>Source of Release:</b>		<b>Reviewer Full Name:</b>	Tim Kelley
<b>Cause of Release:</b>	Other	<b>Logged On:</b>	7/20/2016
<b>Confirm Rel Dt:</b>		<b>Logged By:</b>	
<b>Site Name:</b>	Hale Electric Co		
<b>Loc Addr:</b>			
<b>Loc Addr2:</b>			
<b>Loc Addr3:</b>			
<b>Aka Name:</b>			
<b>Aka Loc Addr:</b>			

**Facility (CDLE)**

<b>Owner Costis ID:</b>	OWNR-2673	<b>Type:</b>	Non-Retail
<b>No of Active Tanks:</b>	0	<b>Facility Owner:</b>	Hale Electric Co
<b>No of Metred Prod:</b>	0		

**Events (COSTIS) (As of October 2021)**

<b>Event ID:</b>	12569	<b>Log Date:</b>	7/20/2016 2:23:29 PM
<b>Process Status Name:</b>	Closed		
<b>Site Name:</b>	Hale Electric Co		
<b>Facility Name:</b>	Hale Electric Co		
<b>Address:</b>	5650 S Windermere Littleton CO 80120		
<b>Loc Address:</b>	5650 S Windermere Littleton 80120		
<b>Loc City:</b>	Littleton		
<b>Loc County:</b>	Arapahoe		

**OPS Regulated Storage Tanks**

**No of Tanks:** 0

**OPS Petroleum Release Events in Colorado - Petroleum Release Events**

<b>Event ID:</b>	12569	<b>Phone:</b>	(303) 318-4357
<b>Release No:</b>	REL-006508	<b>City:</b>	Littleton
<b>Status:</b>	Closed	<b>Zip:</b>	80120
<b>Release Date:</b>		<b>State:</b>	CO
<b>Closure Date:</b>	10/4/2016	<b>County:</b>	Arapahoe
<b>NFA Type:</b>	Tier I	<b>Latitude:</b>	39.614119
<b>Release Cause:</b>	Other	<b>Longitude:</b>	-105.006507
<b>Reimbursement Total:</b>		<b>Latitude Longitude:</b>	39.614119, -105.006507
<b>Contact:</b>	Tim Kelley		
<b>Release Source:</b>			
<b>Site Name:</b>	Hale Electric Co		
<b>Address:</b>	5650 S Windermere		
<b>Email:</b>	cdle_ops_public_record_center@state.co.us		
<b>Link :</b>	https://socgov18.force.com/s/release/a183h000003KWwww		

<a href="#">152</a>	1 of 2	N	0.35 / 1,829.55	5,310.66 / -36	South Metro Fire Rescue 2301 W. Chenango Ave Englewood CO 80120	VCP
---------------------	--------	---	--------------------	-------------------	---	-----

<b>File No:</b>	190906-1	<b>Land Use Zoning:</b>	COMMERCIAL
<b>Site No:</b>	928	<b>Jobs:</b>	25

Map Key	Number of Records	Direction	Distance (mi/ft)	Elev/Diff (ft)	Site	DB
<b>ID:</b>	1297				<b>Project Active:</b> active	
<b>Review Due Dt:</b>	10/21/2019				<b>Received Date:</b> 9/6/2019	
<b>Extension:</b>	0				<b>Content Type:</b> Application	
<b>Actual Review Dt:</b>					<b>Project ID Admin:</b> 300	
<b>REM Start Due Dt:</b>					<b>Acreage:</b> 2.5	
<b>REM Comp Due Dt:</b>					<b>FID (REST):</b> 103	
<b>Actual Cost:</b>					<b>Received Dt (REST):</b> 9/5/2019, 7:00 PM	
<b>Rebate:</b>					<b>County (REST):</b> Englewood	
<b>Tax Credit:</b>					<b>Latitude (REST):</b> 39.628094	
<b>App Type:</b>	NAD				<b>Longitude (REST):</b> -105.014275	
<b>App Status:</b>						
<b>Site:</b>		South Metro Fire Rescue				
<b>Address:</b>		2301 W. Chenango Ave				
<b>City:</b>		Englewood				
<b>ZIP Code:</b>		80120				
<b>Site (REST):</b>		South Metro Fire Rescue				
<b>Address (REST):</b>		2301 W. Chenango Ave				
<b>City (REST):</b>		Englewood				
<b>Zip Code (REST):</b>		80120				
<b>Data Source:</b>		Colorado Department of Public Health and Environment (CDPHE); Colorado Environmental Records Search (REST Service): CDPHE Colorado VCUP Layer				

**Site Detail(s)**

**Issues/Comments:** 1306 Site  
**Media Sediment:**  
**Media Soil:**  
**Media Ground Water:**  
**Media Surface Water:**  
**Index:** 178

**REST Site Detail(s)**

**Received D Dt:** 2019-09-06 24:00:00 UTC  
**Review Due Dt:** 2019-10-21 24:00:00 UTC  
**Other Issue:** 1306 Site  
**Application:**  
**Sediment:**  
**Soil:**  
**Ground Water:**  
**Surface Water:**

[152](#)    2 of 2    **N**    0.35 / 1,829.55    5,310.66 / -36    **Metro Training Fire Center**  
**2301 W. Chenango Avenue**  
**Littleton CO 80120**    **AUL**

**Covenant ID:** RSNOT00105    **Media WS:** FALSE  
**Covenant Date:** 3/15/2022    **Media WG:** TRUE  
**Covenant Terminate:**    **Media Air:** FALSE  
**Contact City:** Centennial    **Media Soil:** FALSE  
**Contact State:** CO    **Media Other:** FALSE  
**Contact Zip:** 80112    **Contact St AD1:** 9195 E. Mineral Avenue  
**Site County:** Arapahoe    **Owner Corp:** South Metro Fire Rescue Fire Protection District

**HMWMD ID:** RV190906-1    **Contact St AD2:**

**Major Contaminants:** Perfluorooctane sulfonate (PFOS) and perfluorooctanoic acid (PFOA)  
**Legal Description:** See institutional control document. Also described as Arapahoe County Parcel ID: 2077-09-3-00-109  
**Restrictions1:** a) No water from the alluvial aquifer may be withdrawn or used for any purpose, except as authorized in a remedial decision document approved by the Department or pursuant to an environmental sampling plan.  
**Restrictions2:** b) No excavation, drilling, grading, digging, tilling or any other soil-disturbing activity is permitted on the Property unless conducted in accordance with the attached Department-approved Materials Management Plan (Attachment B) and any amendments  
**Restrictions3:** The Materials Management Plan and any amendments thereto are on file at the Colorado Department of Public Health and Environment, Hazardous Materials and Waste Management Division, Records Center.  
**Restrictions4:**  
**Restrictions5:**  
**Restrictions6:**  
**Restrictions7:**  
**Restrictions8:**

Map Key	Number of Records	Direction	Distance (mi/ft)	Elev/Diff (ft)	Site	DB
---------	-------------------	-----------	------------------	----------------	------	----

<a href="#">153</a>	1 of 1	ENE	0.36 / 1,880.86	5,400.53 / 54	Arapahoe County Fairgrounds 1200 W Belleview Ave Littleton 80120 CO	LST
---------------------	--------	-----	--------------------	------------------	--	-----

<b>Facility ID:</b>	11735	<b>Fac Name(CDLE):</b>	Arapahoe County Fairgrounds
<b>Event ID:</b>		<b>Address(CDLE):</b>	1200 W Belleview Ave
<b>Facility Name(OPS):</b>	Arapahoe County Fairgrounds	<b>Fac Type(CDLE):</b>	Non-Retail
<b>Facility Type(OPS):</b>	Non-Retail	<b>Fac Category(CDLE):</b>	Other
<b>Fac Category(OPS):</b>	Other	<b>City(CDLE):</b>	Littleton
<b>Address(OPS):</b>	1200 W Belleview Ave	<b>Zip(CDLE):</b>	80120
<b>City(OPS):</b>	Littleton	<b>County(CDLE):</b>	Arapahoe
<b>Zip Code(OPS):</b>	80120	<b>State(CDLE):</b>	
<b>County(OPS):</b>	Arapahoe	<b>Latitude(CDLE):</b>	39.622314
<b>State(OPS):</b>	CO	<b>Longitude(CDLE):</b>	-105.003845
<b>Lat Long(OPS):</b>	39.622314, -105.003845		
<b>Fac Name(COSTIS):</b>	Arapahoe County Fairgrounds		
<b>Address (COSTIS):</b>	1200 W Belleview Ave Littleton 80120		
<b>County (COSTIS):</b>	Arapahoe		
<b>Original Source:</b>	Colorado Storage Tank Information System (COSTIS) (As of October, 2021); Colorado Department of Labor and Employment (CDLE); Oil & Public Safety(OPS) Regulated Storage Tanks; OPS Petroleum Release Events in Colorado - Petroleum Release Events		

**Owner ID:** 17225  
**Owner Name:**

**Events (CDLE)**

<b>Event ID:</b>	5681	<b>Proj. Closure Date:</b>	
<b>Alt Event ID:</b>		<b>Category:</b>	
<b>Status:</b>	Closed	<b>Sardonyx ID:</b>	
<b>UST Tank Count:</b>	0	<b>MTBE Classifica:</b>	
<b>AST Tank Count:</b>	0	<b>Sum of Reimbur Amt:</b>	
<b>Source of Release:</b>		<b>Reviewer Full Name:</b>	Winifred Bromley
<b>Cause of Release:</b>		<b>Logged On:</b>	10/23/1990
<b>Confirm Rel Dt:</b>	10/23/1990	<b>Logged By:</b>	
<b>Site Name:</b>	Arapahoe County Fairgrounds		
<b>Loc Addr:</b>			
<b>Loc Addr2:</b>			
<b>Loc Addr3:</b>			
<b>Aka Name:</b>			
<b>Aka Loc Addr:</b>	Belleview & Windermere		

**Facility (CDLE)**

<b>Owner Costis ID:</b>	OWNR-17225	<b>Type:</b>	Non-Retail
<b>No of Active Tanks:</b>	0	<b>Facility Owner:</b>	First National Bank
<b>No of Metred Prod:</b>	0		

**Events (COSTIS) (As of October 2021)**

<b>Event ID:</b>	5681	<b>Log Date:</b>	10/23/1990
<b>Process Status Name:</b>	Closed		
<b>Site Name:</b>	Arapahoe County Fairgrounds		
<b>Facility Name:</b>			
<b>Address:</b>	1200 W Belleview Ave Littleton CO 80120		
<b>Loc Address:</b>	1200 W Belleview Ave Littleton 80120		
<b>Loc City:</b>	Littleton		
<b>Loc County:</b>	Arapahoe		

**OPS Regulated Storage Tanks**

Map Key	Number of Records	Direction	Distance (mi/ft)	Elev/Diff (ft)	Site	DB
---------	-------------------	-----------	------------------	----------------	------	----

No of Tanks: 0

**OPS Petroleum Release Events in Colorado - Petroleum Release Events**

<b>Event ID:</b>	5681	<b>Phone:</b>	(303) 318-4357
<b>Release No:</b>	REL-004931	<b>City:</b>	Littleton
<b>Status:</b>	Closed	<b>Zip:</b>	80120
<b>Release Date:</b>	10/23/1990	<b>State:</b>	CO
<b>Closure Date:</b>	12/19/1995	<b>County:</b>	Arapahoe
<b>NFA Type:</b>	Pre-RBCA	<b>Latitude:</b>	39.622314
<b>Release Cause:</b>		<b>Longitude:</b>	-105.003845
<b>Reimbursement Total:</b>		<b>Latitude Longitude:</b>	39.622314, -105.003845
<b>Contact:</b>	Winifred Bromley		
<b>Release Source:</b>	Arapahoe County Fairgrounds		
<b>Site Name:</b>	1200 W Belleview Ave		
<b>Address:</b>	cdle_ops_public_record_center@state.co.us		
<b>Email:</b>	https://socgov18.force.com/s/release/a183h000003KWXV		
<b>Link :</b>			

<a href="#">154</a>	1 of 1	NE	0.36 / 1,901.16	5,318.78 / -28	American Civil Constructors Windermere Facility 4901 South Windermere Street Littleton CO	SWF/LF
---------------------	--------	----	--------------------	-------------------	--	--------

Loc ID: ARA153

**Facility Detail Info**

<b>Location ID:</b>	ARA153
<b>Facility Name:</b>	American Civil Constructors Windermere Facility
<b>Location Address:</b>	4901 South Windermere Street
<b>City:</b>	Littleton
<b>Zip:</b>	80120
<b>County Name:</b>	ARAPAHOE
<b>Latitude:</b>	39.628231
<b>Longitude:</b>	-105.007142

**Activity Info**

<b>Activity Type:</b>	Surface Impoundment
<b>Closure Units:</b>	FALSE
<b>Post Closure Units:</b>	FALSE
<b>Post Closure Ended:</b>	FALSE
<b>Clean Closed Units:</b>	FALSE

**Operator Info**

<b>Operator:</b>	TRUE
<b>Title:</b>	Engineer
<b>Owner:</b>	FALSE
<b>Contact Organization:</b>	American Civil Constructors
<b>Contact Address:</b>	4901 South Windermere Street
<b>Contact City:</b>	Littleton
<b>Contact State:</b>	Colorado
<b>Contact Zip:</b>	80120
<b>Contact Phone:</b>	303-419-7079

<a href="#">155</a>	1 of 2	E	0.37 / 1,979.86	5,407.09 / 60	Circle K Store #2744123 1599 W Littleton Blvd Littleton 80120 CO	LST
---------------------	--------	---	--------------------	------------------	---	-----

<b>Facility ID:</b>	6560	<b>Fac Name(CDLE):</b>	Circle K Store #2744123
---------------------	------	------------------------	-------------------------

Map Key	Number of Records	Direction	Distance (mi/ft)	Elev/Diff (ft)	Site	DB
---------	-------------------	-----------	------------------	----------------	------	----

<b>Event ID:</b>					<b>Address(CDLE):</b>	1599 W Littleton Blvd
<b>Facility Name(OPS):</b>	Circle K Store #2744123				<b>Fac Type(CDLE):</b>	Retail
<b>Facility Type(OPS):</b>	Retail				<b>Fac Category(CDLE):</b>	Retail Gas Station
<b>Fac Category(OPS):</b>	Retail Gas Station				<b>City(CDLE):</b>	Littleton
<b>Address(OPS):</b>	1599 W Littleton Blvd				<b>Zip(CDLE):</b>	80120
<b>City(OPS):</b>	Littleton				<b>County(CDLE):</b>	Arapahoe
<b>Zip Code(OPS):</b>	80120				<b>State(CDLE):</b>	
<b>County(OPS):</b>	Arapahoe				<b>Latitude(CDLE):</b>	39.613571
<b>State(OPS):</b>	CO				<b>Longitude(CDLE):</b>	-105.00659
<b>Lat Long(OPS):</b>	39.613571, -105.00659					
<b>Fac Name(COSTIS):</b>	Circle K Store #2744123					
<b>Address (COSTIS):</b>	1599 W Littleton Blvd Littleton 80120					
<b>County (COSTIS):</b>	Arapahoe					
<b>Original Source:</b>	Colorado Storage Tank Information System (COSTIS) (As of October, 2021); Colorado Department of Labor and Employment (CDLE); Oil & Public Safety(OPS) Regulated Storage Tanks; OPS Petroleum Release Events in Colorado - Petroleum Release Events					

**Owner ID:** 20775  
**Owner Name:**

**Events (CDLE)**

<b>Event ID:</b>					<b>Proj. Closure Date:</b>	
<b>Alt Event ID:</b>					<b>Category:</b>	
<b>Status:</b>	Closed				<b>Sardonyx ID:</b>	
<b>UST Tank Count:</b>	4				<b>MTBE Classifica:</b>	
<b>AST Tank Count:</b>	0				<b>Sum of Reimbur Amt:</b>	
<b>Source of Release:</b>					<b>Reviewer Full Name:</b>	
<b>Cause of Release:</b>					<b>Logged On:</b>	6/14/2002
<b>Confirm Rel Dt:</b>					<b>Logged By:</b>	
<b>Site Name:</b>	Circle K Store #2744123					
<b>Loc Addr:</b>						
<b>Loc Addr2:</b>						
<b>Loc Addr3:</b>						
<b>Aka Name:</b>						
<b>Aka Loc Addr:</b>						

**Events (CDLE)**

<b>Event ID:</b>	17326				<b>Proj. Closure Date:</b>	
<b>Alt Event ID:</b>					<b>Category:</b>	
<b>Status:</b>	Open				<b>Sardonyx ID:</b>	
<b>UST Tank Count:</b>	4				<b>MTBE Classifica:</b>	
<b>AST Tank Count:</b>	0				<b>Sum of Reimbur Amt:</b>	
<b>Source of Release:</b>	Dispenser - customer error				<b>Reviewer Full Name:</b>	Hannah Williams
<b>Cause of Release:</b>	Spill				<b>Logged On:</b>	
<b>Confirm Rel Dt:</b>	2/24/2023				<b>Logged By:</b>	
<b>Site Name:</b>	Circle K Store #2744123					
<b>Loc Addr:</b>						
<b>Loc Addr2:</b>						
<b>Loc Addr3:</b>						
<b>Aka Name:</b>						
<b>Aka Loc Addr:</b>						

**Events (CDLE)**

<b>Event ID:</b>	11780				<b>Proj. Closure Date:</b>	
<b>Alt Event ID:</b>					<b>Category:</b>	
<b>Status:</b>	Closed				<b>Sardonyx ID:</b>	
<b>UST Tank Count:</b>	4				<b>MTBE Classifica:</b>	
<b>AST Tank Count:</b>	0				<b>Sum of Reimbur Amt:</b>	
<b>Source of Release:</b>					<b>Reviewer Full Name:</b>	Mike Kwiecinski
<b>Cause of Release:</b>	Spill				<b>Logged On:</b>	1/2/2013
<b>Confirm Rel Dt:</b>	12/23/2012				<b>Logged By:</b>	
<b>Site Name:</b>	Circle K Store #2744123					
<b>Loc Addr:</b>						

Map Key	Number of Records	Direction	Distance (mi/ft)	Elev/Diff (ft)	Site	DB
---------	-------------------	-----------	------------------	----------------	------	----

Loc Addr2:  
 Loc Addr3:  
 Aka Name:  
 Aka Loc Addr:

**Events (CDLE)**

<b>Event ID:</b>	687	<b>Proj. Closure Date:</b>	
<b>Alt Event ID:</b>	6061-2	<b>Category:</b>	
<b>Status:</b>	Closed	<b>Sardonyx ID:</b>	
<b>UST Tank Count:</b>	4	<b>MTBE Classifica:</b>	
<b>AST Tank Count:</b>	0	<b>Sum of Reimbur Amt:</b>	
<b>Source of Release:</b>		<b>Reviewer Full Name:</b>	Andy Flurkey
<b>Cause of Release:</b>		<b>Logged On:</b>	2/13/1995
<b>Confirm Rel Dt:</b>	2/13/1995	<b>Logged By:</b>	
<b>Site Name:</b>	Circle K Store #2744123		
<b>Loc Addr:</b>			
<b>Loc Addr2:</b>			
<b>Loc Addr3:</b>			
<b>Aka Name:</b>			
<b>Aka Loc Addr:</b>			

**Events (CDLE)**

<b>Event ID:</b>	690	<b>Proj. Closure Date:</b>	
<b>Alt Event ID:</b>	6061-1	<b>Category:</b>	
<b>Status:</b>	Closed	<b>Sardonyx ID:</b>	
<b>UST Tank Count:</b>	4	<b>MTBE Classifica:</b>	Pathway Eliminated
<b>AST Tank Count:</b>	0	<b>Sum of Reimbur Amt:</b>	557470.99
<b>Source of Release:</b>		<b>Reviewer Full Name:</b>	Mike Kwiecinski
<b>Cause of Release:</b>		<b>Logged On:</b>	9/25/1989
<b>Confirm Rel Dt:</b>	9/25/1989	<b>Logged By:</b>	
<b>Site Name:</b>	Circle K Store #2744123		
<b>Loc Addr:</b>			
<b>Loc Addr2:</b>			
<b>Loc Addr3:</b>			
<b>Aka Name:</b>			
<b>Aka Loc Addr:</b>			

**Reimbursement Application (CDLE)**

<b>Rap ID:</b>	RAP-11018	<b>Eligibil Type Desc:</b>	Tank Owner/Operator
<b>Protest ID:</b>		<b>Rap Payee Type ID:</b>	Corporation
<b>Rap Status:</b>	Paid	<b>Reimbursement Req:</b>	5308.81
<b>Application Type:</b>	Supplemental	<b>Total Reimburse:</b>	5308.81
<b>User Group Name:</b>		<b>Max Amt Reduction:</b>	2000000
<b>FPR Date:</b>	8/1/2005	<b>PSTC Date:</b>	
<b>Protest Amount:</b>			
<b>Payee:</b>	BP Products North America Inc		
<b>Spec Cond:</b>			
<b>Note:</b>	Colorado Department of Labor and Employment (CDLE)		

<b>Rap ID:</b>	RAP-2470	<b>Eligibil Type Desc:</b>	Tank Owner/Operator
<b>Protest ID:</b>		<b>Rap Payee Type ID:</b>	
<b>Rap Status:</b>	Paid	<b>Reimbursement Req:</b>	25888.73
<b>Application Type:</b>	Supplemental	<b>Total Reimburse:</b>	25888.73
<b>User Group Name:</b>		<b>Max Amt Reduction:</b>	2000000
<b>FPR Date:</b>	8/17/1998	<b>PSTC Date:</b>	
<b>Protest Amount:</b>			
<b>Payee:</b>	BP Products North America Inc		
<b>Spec Cond:</b>			
<b>Note:</b>	Colorado Department of Labor and Employment (CDLE)		

<b>Rap ID:</b>	RAP-13893	<b>Eligibil Type Desc:</b>	Tank Owner/Operator
<b>Protest ID:</b>		<b>Rap Payee Type ID:</b>	Corporation

<b>Map Key</b>	<b>Number of Records</b>	<b>Direction</b>	<b>Distance (mi/ft)</b>	<b>Elev/Diff (ft)</b>	<b>Site</b>	<b>DB</b>
<b>Rap Status:</b>	Paid				<b>Reimbursement Req:</b>	3207.73
<b>Application Type:</b>	Supplemental				<b>Total Reimburse:</b>	3175.97
<b>User Group Name:</b>					<b>Max Amt Reduction:</b>	2000000
<b>FPR Date:</b>	9/26/2006				<b>PSTC Date:</b>	
<b>Protest Amount:</b>						
<b>Payee:</b>		BP Products North America Inc				
<b>Spec Cond:</b>		Colorado Department of Labor and Employment (CDLE)				
<b>Note:</b>						
<b>Rap ID:</b>	RAP-18004				<b>Eligibil Type Desc:</b>	Tank Owner/Operator
<b>Protest ID:</b>					<b>Rap Payee Type ID:</b>	Corporation
<b>Rap Status:</b>	Paid				<b>Reimbursement Req:</b>	2930.78
<b>Application Type:</b>	Supplemental				<b>Total Reimburse:</b>	2901.76
<b>User Group Name:</b>					<b>Max Amt Reduction:</b>	2000000
<b>FPR Date:</b>	10/1/2008				<b>PSTC Date:</b>	
<b>Protest Amount:</b>						
<b>Payee:</b>		BP Products North America Inc C/O Manager Financial Services				
<b>Spec Cond:</b>		Colorado Department of Labor and Employment (CDLE)				
<b>Note:</b>						
<b>Rap ID:</b>	RAP-11350				<b>Eligibil Type Desc:</b>	Tank Owner/Operator
<b>Protest ID:</b>					<b>Rap Payee Type ID:</b>	Corporation
<b>Rap Status:</b>	Paid				<b>Reimbursement Req:</b>	4839.8
<b>Application Type:</b>	Supplemental				<b>Total Reimburse:</b>	4839.8
<b>User Group Name:</b>					<b>Max Amt Reduction:</b>	2000000
<b>FPR Date:</b>	8/1/2005				<b>PSTC Date:</b>	
<b>Protest Amount:</b>						
<b>Payee:</b>		BP Products North America Inc				
<b>Spec Cond:</b>		Colorado Department of Labor and Employment (CDLE)				
<b>Note:</b>						
<b>Rap ID:</b>	RAP-16254				<b>Eligibil Type Desc:</b>	Tank Owner/Operator
<b>Protest ID:</b>					<b>Rap Payee Type ID:</b>	Corporation
<b>Rap Status:</b>	Paid				<b>Reimbursement Req:</b>	12191.85
<b>Application Type:</b>	Supplemental				<b>Total Reimburse:</b>	12071.14
<b>User Group Name:</b>					<b>Max Amt Reduction:</b>	2000000
<b>FPR Date:</b>	10/31/2007				<b>PSTC Date:</b>	
<b>Protest Amount:</b>						
<b>Payee:</b>		BP Products North America Inc				
<b>Spec Cond:</b>		Colorado Department of Labor and Employment (CDLE)				
<b>Note:</b>						
<b>Rap ID:</b>	RAP-23440				<b>Eligibil Type Desc:</b>	Tank Owner/Operator
<b>Protest ID:</b>					<b>Rap Payee Type ID:</b>	Corporation
<b>Rap Status:</b>	Paid				<b>Reimbursement Req:</b>	1626.7
<b>Application Type:</b>	Supplemental				<b>Total Reimburse:</b>	1625.95
<b>User Group Name:</b>					<b>Max Amt Reduction:</b>	2000000
<b>FPR Date:</b>	12/16/2011				<b>PSTC Date:</b>	
<b>Protest Amount:</b>						
<b>Payee:</b>		BP Products North America Inc				
<b>Spec Cond:</b>		Colorado Department of Labor and Employment (CDLE)				
<b>Note:</b>						
<b>Rap ID:</b>	RAP-2729				<b>Eligibil Type Desc:</b>	Tank Owner/Operator
<b>Protest ID:</b>					<b>Rap Payee Type ID:</b>	Corporation
<b>Rap Status:</b>	Paid				<b>Reimbursement Req:</b>	6259
<b>Application Type:</b>	Supplemental				<b>Total Reimburse:</b>	6259
<b>User Group Name:</b>					<b>Max Amt Reduction:</b>	2000000
<b>FPR Date:</b>	7/16/1998				<b>PSTC Date:</b>	
<b>Protest Amount:</b>						
<b>Payee:</b>		BP Products North America Inc				
<b>Spec Cond:</b>		Colorado Department of Labor and Employment (CDLE)				
<b>Note:</b>						
<b>Rap ID:</b>	RAP-13523				<b>Eligibil Type Desc:</b>	Tank Owner/Operator
<b>Protest ID:</b>					<b>Rap Payee Type ID:</b>	Corporation
<b>Rap Status:</b>	Paid				<b>Reimbursement Req:</b>	2817.63
<b>Application Type:</b>	Supplemental				<b>Total Reimburse:</b>	2789.74
<b>User Group Name:</b>					<b>Max Amt Reduction:</b>	2000000



<b>Map Key</b>	<b>Number of Records</b>	<b>Direction</b>	<b>Distance (mi/ft)</b>	<b>Elev/Diff (ft)</b>	<b>Site</b>	<b>DB</b>
<b>FPR Date:</b>	6/15/2006				<b>PSTC Date:</b>	
<b>Protest Amount:</b>						
<b>Payee:</b>					BP Products North America Inc	
<b>Spec Cond:</b>						
<b>Note:</b>					Colorado Department of Labor and Employment (CDLE)	
<b>Rap ID:</b>	RAP-1558				<b>Eligibil Type Desc:</b>	Tank Owner/Operator
<b>Protest ID:</b>					<b>Rap Payee Type ID:</b>	
<b>Rap Status:</b>	Paid				<b>Reimbursement Req:</b>	44587.51
<b>Application Type:</b>	Supplemental				<b>Total Reimburse:</b>	34884.61
<b>User Group Name:</b>					<b>Max Amt Reduction:</b>	
<b>FPR Date:</b>	7/11/1997				<b>PSTC Date:</b>	
<b>Protest Amount:</b>						
<b>Payee:</b>					BP Products North America Inc	
<b>Spec Cond:</b>						
<b>Note:</b>					Colorado Department of Labor and Employment (CDLE)	
<b>Rap ID:</b>	RAP-16590				<b>Eligibil Type Desc:</b>	Tank Owner/Operator
<b>Protest ID:</b>					<b>Rap Payee Type ID:</b>	Corporation
<b>Rap Status:</b>	Paid				<b>Reimbursement Req:</b>	3946.25
<b>Application Type:</b>	Supplemental				<b>Total Reimburse:</b>	3907.18
<b>User Group Name:</b>					<b>Max Amt Reduction:</b>	2000000
<b>FPR Date:</b>	12/5/2007				<b>PSTC Date:</b>	
<b>Protest Amount:</b>						
<b>Payee:</b>					BP Products North America Inc	
<b>Spec Cond:</b>						
<b>Note:</b>					Colorado Department of Labor and Employment (CDLE)	
<b>Rap ID:</b>	RAP-18626				<b>Eligibil Type Desc:</b>	Tank Owner/Operator
<b>Protest ID:</b>					<b>Rap Payee Type ID:</b>	Corporation
<b>Rap Status:</b>	Paid				<b>Reimbursement Req:</b>	2531.11
<b>Application Type:</b>	Supplemental				<b>Total Reimburse:</b>	2506.05
<b>User Group Name:</b>					<b>Max Amt Reduction:</b>	2000000
<b>FPR Date:</b>	4/1/2011				<b>PSTC Date:</b>	
<b>Protest Amount:</b>						
<b>Payee:</b>					BP Products North America Inc C/O Manager Financial Services	
<b>Spec Cond:</b>						
<b>Note:</b>					Colorado Department of Labor and Employment (CDLE)	
<b>Rap ID:</b>	RAP-7923				<b>Eligibil Type Desc:</b>	Tank Owner/Operator
<b>Protest ID:</b>					<b>Rap Payee Type ID:</b>	Corporation
<b>Rap Status:</b>	Paid				<b>Reimbursement Req:</b>	6533.93
<b>Application Type:</b>	Supplemental				<b>Total Reimburse:</b>	6533.93
<b>User Group Name:</b>					<b>Max Amt Reduction:</b>	2000000
<b>FPR Date:</b>	10/3/2003				<b>PSTC Date:</b>	
<b>Protest Amount:</b>						
<b>Payee:</b>					BP Products North America Inc	
<b>Spec Cond:</b>						
<b>Note:</b>					Colorado Department of Labor and Employment (CDLE)	
<b>Rap ID:</b>	RAP-2145				<b>Eligibil Type Desc:</b>	Tank Owner/Operator
<b>Protest ID:</b>					<b>Rap Payee Type ID:</b>	
<b>Rap Status:</b>	Paid				<b>Reimbursement Req:</b>	6259
<b>Application Type:</b>	Supplemental				<b>Total Reimburse:</b>	6259
<b>User Group Name:</b>					<b>Max Amt Reduction:</b>	
<b>FPR Date:</b>	4/20/1998				<b>PSTC Date:</b>	
<b>Protest Amount:</b>						
<b>Payee:</b>					BP Products North America Inc	
<b>Spec Cond:</b>						
<b>Note:</b>					Colorado Department of Labor and Employment (CDLE)	
<b>Rap ID:</b>	RAP-2650				<b>Eligibil Type Desc:</b>	Tank Owner/Operator
<b>Protest ID:</b>					<b>Rap Payee Type ID:</b>	
<b>Rap Status:</b>	Paid				<b>Reimbursement Req:</b>	1263.22
<b>Application Type:</b>	Supplemental				<b>Total Reimburse:</b>	1263.22
<b>User Group Name:</b>					<b>Max Amt Reduction:</b>	2000000
<b>FPR Date:</b>	10/16/1998				<b>PSTC Date:</b>	
<b>Protest Amount:</b>						
<b>Payee:</b>					BP Products North America Inc	

Map Key	Number of Records	Direction	Distance (mi/ft)	Elev/Diff (ft)	Site	DB
---------	-------------------	-----------	------------------	----------------	------	----

**Spec Cond:**  
**Note:**

Colorado Department of Labor and Employment (CDLE)

<b>Rap ID:</b>	RAP-14514	<b>Eligibil Type Desc:</b>	Tank Owner/Operator
<b>Protest ID:</b>		<b>Rap Payee Type ID:</b>	Corporation
<b>Rap Status:</b>	Paid	<b>Reimbursement Req:</b>	7806.36
<b>Application Type:</b>	Supplemental	<b>Total Reimburse:</b>	7728.97
<b>User Group Name:</b>		<b>Max Amt Reduction:</b>	2000000
<b>FPR Date:</b>	10/23/2006	<b>PSTC Date:</b>	
<b>Protest Amount:</b>			
<b>Payee:</b>	BP Products North America Inc		

**Spec Cond:**  
**Note:**

Colorado Department of Labor and Employment (CDLE)

<b>Rap ID:</b>	RAP-12525	<b>Eligibil Type Desc:</b>	Tank Owner/Operator
<b>Protest ID:</b>		<b>Rap Payee Type ID:</b>	Corporation
<b>Rap Status:</b>	Paid	<b>Reimbursement Req:</b>	11115.02
<b>Application Type:</b>	Supplemental	<b>Total Reimburse:</b>	11115.02
<b>User Group Name:</b>		<b>Max Amt Reduction:</b>	2000000
<b>FPR Date:</b>	2/9/2006	<b>PSTC Date:</b>	
<b>Protest Amount:</b>			
<b>Payee:</b>	BP Products North America Inc		

**Spec Cond:**  
**Note:**

Colorado Department of Labor and Employment (CDLE)

<b>Rap ID:</b>	RAP-12823	<b>Eligibil Type Desc:</b>	Tank Owner/Operator
<b>Protest ID:</b>		<b>Rap Payee Type ID:</b>	Corporation
<b>Rap Status:</b>	Paid	<b>Reimbursement Req:</b>	2242.14
<b>Application Type:</b>	Supplemental	<b>Total Reimburse:</b>	2215.8
<b>User Group Name:</b>		<b>Max Amt Reduction:</b>	2000000
<b>FPR Date:</b>	2/22/2006	<b>PSTC Date:</b>	
<b>Protest Amount:</b>			
<b>Payee:</b>	BP Products North America Inc		

**Spec Cond:**  
**Note:**

Colorado Department of Labor and Employment (CDLE)

<b>Rap ID:</b>	RAP-15906	<b>Eligibil Type Desc:</b>	Tank Owner/Operator
<b>Protest ID:</b>		<b>Rap Payee Type ID:</b>	Corporation
<b>Rap Status:</b>	Paid	<b>Reimbursement Req:</b>	9837.67
<b>Application Type:</b>	Supplemental	<b>Total Reimburse:</b>	9740.27
<b>User Group Name:</b>		<b>Max Amt Reduction:</b>	2000000
<b>FPR Date:</b>	6/19/2007	<b>PSTC Date:</b>	
<b>Protest Amount:</b>			
<b>Payee:</b>	BP Products North America Inc		

**Spec Cond:**  
**Note:**

Colorado Department of Labor and Employment (CDLE)

<b>Rap ID:</b>	RAP-1175	<b>Eligibil Type Desc:</b>	Tank Owner/Operator
<b>Protest ID:</b>		<b>Rap Payee Type ID:</b>	
<b>Rap Status:</b>	Paid	<b>Reimbursement Req:</b>	129987.79
<b>Application Type:</b>	Supplemental	<b>Total Reimburse:</b>	101336.4
<b>User Group Name:</b>		<b>Max Amt Reduction:</b>	
<b>FPR Date:</b>	9/20/1996	<b>PSTC Date:</b>	9/20/1996
<b>Protest Amount:</b>			
<b>Payee:</b>	BP Products North America Inc		

**Spec Cond:**  
**Note:**

Colorado Department of Labor and Employment (CDLE)

<b>Rap ID:</b>	RAP-7596	<b>Eligibil Type Desc:</b>	Tank Owner/Operator
<b>Protest ID:</b>		<b>Rap Payee Type ID:</b>	Corporation
<b>Rap Status:</b>	Paid	<b>Reimbursement Req:</b>	7490.5
<b>Application Type:</b>	Supplemental	<b>Total Reimburse:</b>	7490.5
<b>User Group Name:</b>		<b>Max Amt Reduction:</b>	2000000
<b>FPR Date:</b>	7/15/2003	<b>PSTC Date:</b>	
<b>Protest Amount:</b>			
<b>Payee:</b>	BP Products North America Inc		

**Spec Cond:**  
**Note:**

Colorado Department of Labor and Employment (CDLE)

<b>Map Key</b>	<b>Number of Records</b>	<b>Direction</b>	<b>Distance (mi/ft)</b>	<b>Elev/Diff (ft)</b>	<b>Site</b>	<b>DB</b>
<b>Rap ID:</b>	RAP-7666				<b>Eligibil Type Desc:</b> Tank Owner/Operator	
<b>Protest ID:</b>					<b>Rap Payee Type ID:</b> Corporation	
<b>Rap Status:</b>	Paid				<b>Reimbursement Req:</b> 52738.71	
<b>Application Type:</b>	Supplemental				<b>Total Reimburse:</b> 52462.29	
<b>User Group Name:</b>					<b>Max Amt Reduction:</b> 2000000	
<b>FPR Date:</b>	9/23/2003				<b>PSTC Date:</b>	
<b>Protest Amount:</b>						
<b>Payee:</b>	BP Products North America Inc					
<b>Spec Cond:</b>						
<b>Note:</b>	Colorado Department of Labor and Employment (CDLE)					
<b>Rap ID:</b>	RAP-8743				<b>Eligibil Type Desc:</b> Tank Owner/Operator	
<b>Protest ID:</b>					<b>Rap Payee Type ID:</b> Corporation	
<b>Rap Status:</b>	Paid				<b>Reimbursement Req:</b> 4732.93	
<b>Application Type:</b>	Supplemental				<b>Total Reimburse:</b> 4732.93	
<b>User Group Name:</b>					<b>Max Amt Reduction:</b> 2000000	
<b>FPR Date:</b>	8/1/2005				<b>PSTC Date:</b>	
<b>Protest Amount:</b>						
<b>Payee:</b>	BP Products North America Inc					
<b>Spec Cond:</b>						
<b>Note:</b>	Colorado Department of Labor and Employment (CDLE)					
<b>Rap ID:</b>	RAP-3832				<b>Eligibil Type Desc:</b> Tank Owner/Operator	
<b>Protest ID:</b>					<b>Rap Payee Type ID:</b> Corporation	
<b>Rap Status:</b>	Paid				<b>Reimbursement Req:</b> 63963.6	
<b>Application Type:</b>	Supplemental				<b>Total Reimburse:</b> 50069.58	
<b>User Group Name:</b>					<b>Max Amt Reduction:</b> 2000000	
<b>FPR Date:</b>	1/2/2002				<b>PSTC Date:</b>	
<b>Protest Amount:</b>						
<b>Payee:</b>	BP Products North America Inc					
<b>Spec Cond:</b>						
<b>Note:</b>	Colorado Department of Labor and Employment (CDLE)					
<b>Rap ID:</b>	RAP-23262				<b>Eligibil Type Desc:</b> Tank Owner/Operator	
<b>Protest ID:</b>					<b>Rap Payee Type ID:</b> Corporation	
<b>Rap Status:</b>	Paid				<b>Reimbursement Req:</b> 23849.23	
<b>Application Type:</b>	Supplemental				<b>Total Reimburse:</b> 23580.03	
<b>User Group Name:</b>					<b>Max Amt Reduction:</b> 2000000	
<b>FPR Date:</b>	11/15/2011				<b>PSTC Date:</b>	
<b>Protest Amount:</b>						
<b>Payee:</b>	BP Products North America Inc					
<b>Spec Cond:</b>						
<b>Note:</b>	Colorado Department of Labor and Employment (CDLE)					
<b>Rap ID:</b>	RAP-18627				<b>Eligibil Type Desc:</b> Tank Owner/Operator	
<b>Protest ID:</b>					<b>Rap Payee Type ID:</b> Corporation	
<b>Rap Status:</b>	Paid				<b>Reimbursement Req:</b> 2242.42	
<b>Application Type:</b>	Supplemental				<b>Total Reimburse:</b> 2220.22	
<b>User Group Name:</b>					<b>Max Amt Reduction:</b> 2000000	
<b>FPR Date:</b>	4/1/2011				<b>PSTC Date:</b>	
<b>Protest Amount:</b>						
<b>Payee:</b>	BP Products North America Inc C/O Manager Financial Services					
<b>Spec Cond:</b>						
<b>Note:</b>	Colorado Department of Labor and Employment (CDLE)					
<b>Rap ID:</b>	RAP-18951				<b>Eligibil Type Desc:</b> Tank Owner/Operator	
<b>Protest ID:</b>					<b>Rap Payee Type ID:</b> Corporation	
<b>Rap Status:</b>	Paid				<b>Reimbursement Req:</b> 1073.9	
<b>Application Type:</b>	Supplemental				<b>Total Reimburse:</b> 1073.9	
<b>User Group Name:</b>					<b>Max Amt Reduction:</b> 2000000	
<b>FPR Date:</b>	4/1/2011				<b>PSTC Date:</b>	
<b>Protest Amount:</b>						
<b>Payee:</b>	BP Products North America Inc C/O Manager Financial Services					
<b>Spec Cond:</b>						
<b>Note:</b>	Colorado Department of Labor and Employment (CDLE)					
<b>Rap ID:</b>	RAP-15009				<b>Eligibil Type Desc:</b> Tank Owner/Operator	
<b>Protest ID:</b>					<b>Rap Payee Type ID:</b> Corporation	
<b>Rap Status:</b>	Paid				<b>Reimbursement Req:</b> 2851.42	

<b>Map Key</b>	<b>Number of Records</b>	<b>Direction</b>	<b>Distance (mi/ft)</b>	<b>Elev/Diff (ft)</b>	<b>Site</b>	<b>DB</b>
<b>Application Type:</b>	Supplemental				<b>Total Reimburse:</b>	2823.19
<b>User Group Name:</b>					<b>Max Amt Reduction:</b>	2000000
<b>FPR Date:</b>	2/5/2007				<b>PSTC Date:</b>	
<b>Protest Amount:</b>						
<b>Payee:</b>	BP Products North America Inc					
<b>Spec Cond:</b>						
<b>Note:</b>	Colorado Department of Labor and Employment (CDLE)					
<b>Rap ID:</b>	RAP-17295				<b>Eligibil Type Desc:</b>	Tank Owner/Operator
<b>Protest ID:</b>					<b>Rap Payee Type ID:</b>	Corporation
<b>Rap Status:</b>	Paid				<b>Reimbursement Req:</b>	6129.41
<b>Application Type:</b>	Supplemental				<b>Total Reimburse:</b>	6068.68
<b>User Group Name:</b>					<b>Max Amt Reduction:</b>	2000000
<b>FPR Date:</b>	4/14/2008				<b>PSTC Date:</b>	
<b>Protest Amount:</b>						
<b>Payee:</b>	BP Products North America Inc					
<b>Spec Cond:</b>						
<b>Note:</b>	Colorado Department of Labor and Employment (CDLE)					
<b>Rap ID:</b>	RAP-11934				<b>Eligibil Type Desc:</b>	Tank Owner/Operator
<b>Protest ID:</b>					<b>Rap Payee Type ID:</b>	Corporation
<b>Rap Status:</b>	Paid				<b>Reimbursement Req:</b>	2274.92
<b>Application Type:</b>	Supplemental				<b>Total Reimburse:</b>	2274.92
<b>User Group Name:</b>					<b>Max Amt Reduction:</b>	2000000
<b>FPR Date:</b>	1/23/2006				<b>PSTC Date:</b>	
<b>Protest Amount:</b>						
<b>Payee:</b>	BP Products North America Inc					
<b>Spec Cond:</b>						
<b>Note:</b>	Colorado Department of Labor and Employment (CDLE)					
<b>Rap ID:</b>	RAP-9853				<b>Eligibil Type Desc:</b>	Tank Owner/Operator
<b>Protest ID:</b>					<b>Rap Payee Type ID:</b>	Corporation
<b>Rap Status:</b>	Paid				<b>Reimbursement Req:</b>	12614.04
<b>Application Type:</b>	Supplemental				<b>Total Reimburse:</b>	12614.04
<b>User Group Name:</b>					<b>Max Amt Reduction:</b>	2000000
<b>FPR Date:</b>	11/23/2005				<b>PSTC Date:</b>	
<b>Protest Amount:</b>						
<b>Payee:</b>	BP Products North America Inc					
<b>Spec Cond:</b>						
<b>Note:</b>	Colorado Department of Labor and Employment (CDLE)					
<b>Rap ID:</b>	RAP-2840				<b>Eligibil Type Desc:</b>	Tank Owner/Operator
<b>Protest ID:</b>					<b>Rap Payee Type ID:</b>	
<b>Rap Status:</b>	Paid				<b>Reimbursement Req:</b>	7510.99
<b>Application Type:</b>	Supplemental				<b>Total Reimburse:</b>	6069.69
<b>User Group Name:</b>					<b>Max Amt Reduction:</b>	2000000
<b>FPR Date:</b>	2/22/1999				<b>PSTC Date:</b>	
<b>Protest Amount:</b>						
<b>Payee:</b>	BP Products North America Inc					
<b>Spec Cond:</b>						
<b>Note:</b>	Colorado Department of Labor and Employment (CDLE)					
<b>Rap ID:</b>	RAP-215				<b>Eligibil Type Desc:</b>	Tank Owner/Operator
<b>Protest ID:</b>					<b>Rap Payee Type ID:</b>	
<b>Rap Status:</b>	Paid				<b>Reimbursement Req:</b>	142910.38
<b>Application Type:</b>	Original				<b>Total Reimburse:</b>	142910.38
<b>User Group Name:</b>					<b>Max Amt Reduction:</b>	
<b>FPR Date:</b>	3/8/1996				<b>PSTC Date:</b>	2/17/1995
<b>Protest Amount:</b>						
<b>Payee:</b>	BP Products North America Inc					
<b>Spec Cond:</b>						
<b>Note:</b>	Colorado Department of Labor and Employment (CDLE)					
<b>Rap ID:</b>	RAP-2380				<b>Eligibil Type Desc:</b>	Tank Owner/Operator
<b>Protest ID:</b>					<b>Rap Payee Type ID:</b>	
<b>Rap Status:</b>	Withdrawn				<b>Reimbursement Req:</b>	0
<b>Application Type:</b>	Supplemental				<b>Total Reimburse:</b>	0
<b>User Group Name:</b>					<b>Max Amt Reduction:</b>	2000000
<b>FPR Date:</b>					<b>PSTC Date:</b>	

<b>Map Key</b>	<b>Number of Records</b>	<b>Direction</b>	<b>Distance (mi/ft)</b>	<b>Elev/Diff (ft)</b>	<b>Site</b>	<b>DB</b>
----------------	--------------------------	------------------	-------------------------	-----------------------	-------------	-----------

**Protest Amount:**

**Payee:** BP Products North America Inc  
**Spec Cond:**  
**Note:** Colorado Department of Labor and Employment (CDLE)

**Corrective Action Plan (CDLE)**

**Action Plan No:** ACTP-028581  
**Release No:** REL-004453  
**Status:** Approved

**Action Plan No:** ACTP-025227  
**Release No:** REL-004453  
**Status:** Approved

**Action Plan No:** ACTP-028583  
**Release No:** REL-004453  
**Status:** Approved

**Action Plan No:** ACTP-025327  
**Release No:** REL-004453  
**Status:** Approved

**Action Plan No:** ACTP-025326  
**Release No:** REL-004453  
**Status:** Approved

**Action Plan No:** ACTP-025328  
**Release No:** REL-004453  
**Status:** Approved

**Action Plan No:** ACTP-025226  
**Release No:** REL-004453  
**Status:** Approved

**Action Plan No:** ACTP-025329  
**Release No:** REL-004453  
**Status:** Approved

**Action Plan No:** ACTP-028582  
**Release No:** REL-004453  
**Status:** Approved

**Action Plan No:** ACTP-025325  
**Release No:** REL-004453  
**Status:** Approved

**Facility (CDLE)**

<b>Owner Costis ID:</b> OWNR-20775	<b>Type:</b> Retail
<b>No of Active Tanks:</b> 3	<b>Facility Owner:</b> Circle K Stores Inc. - Rocky Mountain Division
<b>No of Metred Prod:</b> 30	

**Events (COSTIS) (As of October 2021)**

<b>Event ID:</b> 690	<b>Log Date:</b> 9/25/1989
<b>Process Status Name:</b> Closed	
<b>Site Name:</b> Amoco Oil #5483	
<b>Facility Name:</b>	
<b>Address:</b> 1599 W Littleton Blvd Littleton CO 80120	
<b>Loc Address:</b> 1599 W Littleton Blvd Littleton 80120	
<b>Loc City:</b> Littleton	
<b>Loc County:</b> Arapahoe	

<b>Map Key</b>	<b>Number of Records</b>	<b>Direction</b>	<b>Distance (mi/ft)</b>	<b>Elev/Diff (ft)</b>	<b>Site</b>	<b>DB</b>
<b><u>Reimbursement Application (COSTIS) (As of October 2021)</u></b>						
<b>RAP ID:</b>	2145			<b>Event ID:</b>	690	
<b>Facility ID:</b>	6560			<b>PSTC Date:</b>		
<b>Payee Name:</b>		BP Products North America Inc				
<b>RAP ID:</b>	7923			<b>Event ID:</b>	690	
<b>Facility ID:</b>	6560			<b>PSTC Date:</b>		
<b>Payee Name:</b>		BP Products North America Inc				
<b>RAP ID:</b>	1175			<b>Event ID:</b>	690	
<b>Facility ID:</b>	6560			<b>PSTC Date:</b>	9/20/1996	
<b>Payee Name:</b>		BP Products North America Inc				
<b>RAP ID:</b>	18627			<b>Event ID:</b>	690	
<b>Facility ID:</b>	6560			<b>PSTC Date:</b>		
<b>Payee Name:</b>		BP Products North America Inc C/O Manager Financial Services				
<b>RAP ID:</b>	8743			<b>Event ID:</b>	690	
<b>Facility ID:</b>	6560			<b>PSTC Date:</b>		
<b>Payee Name:</b>		BP Products North America Inc				
<b>RAP ID:</b>	12525			<b>Event ID:</b>	690	
<b>Facility ID:</b>	6560			<b>PSTC Date:</b>		
<b>Payee Name:</b>		BP Products North America Inc				
<b>RAP ID:</b>	14514			<b>Event ID:</b>	690	
<b>Facility ID:</b>	6560			<b>PSTC Date:</b>		
<b>Payee Name:</b>		BP Products North America Inc				
<b>RAP ID:</b>	11350			<b>Event ID:</b>	690	
<b>Facility ID:</b>	6560			<b>PSTC Date:</b>		
<b>Payee Name:</b>		BP Products North America Inc				
<b>RAP ID:</b>	18626			<b>Event ID:</b>	690	
<b>Facility ID:</b>	6560			<b>PSTC Date:</b>		
<b>Payee Name:</b>		BP Products North America Inc C/O Manager Financial Services				
<b>RAP ID:</b>	2380			<b>Event ID:</b>	690	
<b>Facility ID:</b>	6560			<b>PSTC Date:</b>		
<b>Payee Name:</b>		BP Products North America Inc				
<b>RAP ID:</b>	1558			<b>Event ID:</b>	690	
<b>Facility ID:</b>	6560			<b>PSTC Date:</b>		
<b>Payee Name:</b>		BP Products North America Inc				
<b>RAP ID:</b>	215			<b>Event ID:</b>	690	
<b>Facility ID:</b>	6560			<b>PSTC Date:</b>	2/17/1995	
<b>Payee Name:</b>		BP Products North America Inc				
<b>RAP ID:</b>	2650			<b>Event ID:</b>	690	
<b>Facility ID:</b>	6560			<b>PSTC Date:</b>		
<b>Payee Name:</b>		BP Products North America Inc				
<b>RAP ID:</b>	12823			<b>Event ID:</b>	690	
<b>Facility ID:</b>	6560			<b>PSTC Date:</b>		
<b>Payee Name:</b>		BP Products North America Inc				
<b>RAP ID:</b>	18951			<b>Event ID:</b>	690	
<b>Facility ID:</b>	6560			<b>PSTC Date:</b>		
<b>Payee Name:</b>		BP Products North America Inc C/O Manager Financial Services				
<b>RAP ID:</b>	7666			<b>Event ID:</b>	690	
<b>Facility ID:</b>	6560			<b>PSTC Date:</b>		
<b>Payee Name:</b>		BP Products North America Inc				
<b>RAP ID:</b>	15009			<b>Event ID:</b>	690	
<b>Facility ID:</b>	6560			<b>PSTC Date:</b>		
<b>Payee Name:</b>		BP Products North America Inc				

<b>Map Key</b>	<b>Number of Records</b>	<b>Direction</b>	<b>Distance (mi/ft)</b>	<b>Elev/Diff (ft)</b>	<b>Site</b>	<b>DB</b>
<b>RAP ID:</b> <b>Facility ID:</b> <b>Payee Name:</b>	9853 6560				<b>Event ID:</b> <b>PSTC Date:</b>	690
		BP Products North America Inc				
<b>RAP ID:</b> <b>Facility ID:</b> <b>Payee Name:</b>	23440 6560				<b>Event ID:</b> <b>PSTC Date:</b>	690
		BP Products North America Inc				
<b>RAP ID:</b> <b>Facility ID:</b> <b>Payee Name:</b>	18004 6560				<b>Event ID:</b> <b>PSTC Date:</b>	690
		BP Products North America Inc C/O Manager Financial Services				
<b>RAP ID:</b> <b>Facility ID:</b> <b>Payee Name:</b>	16254 6560				<b>Event ID:</b> <b>PSTC Date:</b>	690
		BP Products North America Inc				
<b>RAP ID:</b> <b>Facility ID:</b> <b>Payee Name:</b>	7596 6560				<b>Event ID:</b> <b>PSTC Date:</b>	690
		BP Products North America Inc				
<b>RAP ID:</b> <b>Facility ID:</b> <b>Payee Name:</b>	15906 6560				<b>Event ID:</b> <b>PSTC Date:</b>	690
		BP Products North America Inc				
<b>RAP ID:</b> <b>Facility ID:</b> <b>Payee Name:</b>	11934 6560				<b>Event ID:</b> <b>PSTC Date:</b>	690
		BP Products North America Inc				
<b>RAP ID:</b> <b>Facility ID:</b> <b>Payee Name:</b>	2840 6560				<b>Event ID:</b> <b>PSTC Date:</b>	690
		BP Products North America Inc				
<b>RAP ID:</b> <b>Facility ID:</b> <b>Payee Name:</b>	13893 6560				<b>Event ID:</b> <b>PSTC Date:</b>	690
		BP Products North America Inc				
<b>RAP ID:</b> <b>Facility ID:</b> <b>Payee Name:</b>	2470 6560				<b>Event ID:</b> <b>PSTC Date:</b>	690
		BP Products North America Inc				
<b>RAP ID:</b> <b>Facility ID:</b> <b>Payee Name:</b>	11018 6560				<b>Event ID:</b> <b>PSTC Date:</b>	690
		BP Products North America Inc				
<b>RAP ID:</b> <b>Facility ID:</b> <b>Payee Name:</b>	13523 6560				<b>Event ID:</b> <b>PSTC Date:</b>	690
		BP Products North America Inc				
<b>RAP ID:</b> <b>Facility ID:</b> <b>Payee Name:</b>	2729 6560				<b>Event ID:</b> <b>PSTC Date:</b>	690
		BP Products North America Inc				
<b>RAP ID:</b> <b>Facility ID:</b> <b>Payee Name:</b>	17295 6560				<b>Event ID:</b> <b>PSTC Date:</b>	690
		BP Products North America Inc				
<b>RAP ID:</b> <b>Facility ID:</b> <b>Payee Name:</b>	16590 6560				<b>Event ID:</b> <b>PSTC Date:</b>	690
		BP Products North America Inc				
<b>RAP ID:</b> <b>Facility ID:</b> <b>Payee Name:</b>	3832 6560				<b>Event ID:</b> <b>PSTC Date:</b>	690
		BP Products North America Inc				
<b>RAP ID:</b> <b>Facility ID:</b> <b>Payee Name:</b>	23262 6560				<b>Event ID:</b> <b>PSTC Date:</b>	690
		BP Products North America Inc				

Map Key	Number of Records	Direction	Distance (mi/ft)	Elev/Diff (ft)	Site	DB
---------	-------------------	-----------	------------------	----------------	------	----

**Events (COSTIS) (As of October 2021)**

**Event ID:** 11780 **Log Date:** 1/2/2013 1:51:07 PM  
**Process Status Name:** Closed  
**Site Name:** Diamond Shamrock 4123  
**Facility Name:**  
**Address:** 1599 W Littleton Blvd Littleton CO 80120  
**Loc Address:** 1599 W Littleton Blvd<br>Littleton 80120  
**Loc City:** Littleton  
**Loc County:** Arapahoe

**Events (COSTIS) (As of October 2021)**

**Event ID:** 687 **Log Date:** 2/13/1995  
**Process Status Name:** Closed  
**Site Name:** Amoco Oil #5483  
**Facility Name:**  
**Address:** 1599 W Littleton Blvd Littleton CO 80120  
**Loc Address:** 1599 W Littleton Blvd<br>Littleton 80120  
**Loc City:** Littleton  
**Loc County:** Arapahoe

**OPS Regulated Storage Tanks**

**No of Tanks:** 3

**OPS Petroleum Release Events in Colorado - Petroleum Release Events**

**Event ID:** 11780 **Phone:** (303) 318-4357  
**Release No:** REL-001399 **City:** Littleton  
**Status:** Closed **Zip:** 80120  
**Release Date:** 12/23/2012 **State:** CO  
**Closure Date:** 3/19/2013 **County:** Arapahoe  
**NFA Type:** Tier I **Latitude:** 39.613571  
**Release Cause:** Spill **Longitude:** -105.00659  
**Reimbursement Total:** **Latitude Longitude:** 39.613571, -105.00659  
**Contact:** Mike Kwiecinski  
**Release Source:**  
**Site Name:** Circle K Store #2744123  
**Address:** 1599 W Littleton Blvd  
**Email:** cdle\_ops\_public\_record\_center@state.co.us  
**Link :** https://socgov18.force.com/s/release/a183h000003KVcX

**OPS Petroleum Release Events in Colorado - Petroleum Release Events**

**Event ID:** 17326 **Phone:** (303) 318-8519  
**Release No:** REL-016329 **City:** Littleton  
**Status:** Open **Zip:** 80120  
**Release Date:** 2/24/2023 **State:** CO  
**Closure Date:** **County:** Arapahoe  
**NFA Type:** **Latitude:** 39.613571  
**Release Cause:** Spill **Longitude:** -105.00659  
**Reimbursement Total:** **Latitude Longitude:** 39.613571, -105.00659  
**Contact:** Hannah Williams  
**Release Source:** Dispenser - customer error  
**Site Name:** Circle K Store #2744123  
**Address:** 1599 W Littleton Blvd  
**Email:** hannah.williams@state.co.us  
**Link :** https://socgov18.force.com/s/release/a183h000003TmyK

**OPS Petroleum Release Events in Colorado - Petroleum Release Events**



Map Key	Number of Records	Direction	Distance (mi/ft)	Elev/Diff (ft)	Site	DB
<b>Event ID:</b>	687				<b>Phone:</b> (303) 318-4357	
<b>Release No:</b>	REL-004452				<b>City:</b> Littleton	
<b>Status:</b>	Closed				<b>Zip:</b> 80120	
<b>Release Date:</b>	2/13/1995				<b>State:</b> CO	
<b>Closure Date:</b>	3/2/1995				<b>County:</b> Arapahoe	
<b>NFA Type:</b>	Pre-RBCA				<b>Latitude:</b> 39.613571	
<b>Release Cause:</b>					<b>Longitude:</b> -105.00659	
<b>Reimbursement Total:</b>					<b>Latitude Longitude:</b> 39.613571, -105.00659	
<b>Contact:</b>	Andy Flurkey					
<b>Release Source:</b>						
<b>Site Name:</b>	Circle K Store #2744123					
<b>Address:</b>	1599 W Littleton Blvd					
<b>Email:</b>	cdle_ops_public_record_center@state.co.us					
<b>Link :</b>	https://socgov18.force.com/s/release/a183h000003KWPM					

**OPS Petroleum Release Events in Colorado - Petroleum Release Events**

<b>Event ID:</b>	690				<b>Phone:</b> (303) 318-4357	
<b>Release No:</b>	REL-004453				<b>City:</b> Littleton	
<b>Status:</b>	Closed				<b>Zip:</b> 80120	
<b>Release Date:</b>	9/25/1989				<b>State:</b> CO	
<b>Closure Date:</b>	6/24/2010				<b>County:</b> Arapahoe	
<b>NFA Type:</b>	Tier II				<b>Latitude:</b> 39.613571	
<b>Release Cause:</b>					<b>Longitude:</b> -105.00659	
<b>Reimbursement Total:</b>					<b>Latitude Longitude:</b> 39.613571, -105.00659	
<b>Contact:</b>	Mike Kwiecinski					
<b>Release Source:</b>						
<b>Site Name:</b>	Circle K Store #2744123					
<b>Address:</b>	1599 W Littleton Blvd					
<b>Email:</b>	cdle_ops_public_record_center@state.co.us					
<b>Link :</b>	https://socgov18.force.com/s/release/a183h000003KWPM					

[155](#)    2 of 2    **E**    0.37 / 1,979.86    5,407.09 / 60    **Circle K Store #2744123  
1599 W Littleton Blvd  
Littleton CO 80120**    **LUST TRUST**

<b>Facility ID:</b>	6560				<b>Event ID:</b> 690	
<b>TtlAmtAppvdForReim :</b>	566741.7				<b>Release Date:</b> 9/25/1989	
<b>County:</b>	Arapahoe					

[156](#)    1 of 1    **N**    0.39 / 2,069.23    5,307.94 / -39    **ENGLEWOOD TRANSFER STATION  
2400 W. UNION  
Arapahoe CO**    **HIST LANDFILLS**

<b>ID:</b>	351				<b>Air Monitor?:</b> No	
<b>County:</b>	Arapahoe				<b>Methane Monitor?:</b> No	
<b>Disposal Site:</b>					<b>Leachate Monitor?:</b> No	
<b>Fill Name:</b>	AR-075				<b>Agencies Maintain :</b> TCHE-E	
<b>Permitted:</b>	REGULATED				<b>Report Date:</b> 14-MAR-97 12.00.00.000000 AM	
<b>Date of Permit:</b>					<b>Update Date:</b> 14-MAR-97 12.00.00.000000 AM	
<b>Permitted Acreage:</b>					<b>Image:</b>	
<b>Open Date:</b>					<b>Image Date:</b>	
<b>Close Date:</b>					<b>Landfill Label:</b> 075	
<b>Eng Ctrl in Place:</b>					<b>State:</b>	
<b>Type of Eng Ctrl:</b>					<b>Latitude:</b> 39.6306333750195	
<b>Groundwater Monit?:</b>	No				<b>Longitude:</b> -105.014892622434	
<b>Applicant:</b>	WASTE MANAGEMENT, INC.				<b>Location B:</b> ADDRESS	
<b>Owner/Operator:</b>	OPERATOR					
<b>1977 Hist Map Design Loc:</b>						
<b>Degree of Certainty LF Loc:</b>						
<b>Dispsite D:</b>	TF					
<b>Comments:</b>	LETTER IN FILE REQUESTING GENERAL OPERATING STATEMENT. TCHD LETTER ESSENTIALLY STATING THAT THERE HAD BEEN NO PROBLEMS OR COMPLAINTS CONCERNING THE OPERATION.					

Map Key	Number of Records	Direction	Distance (mi/ft)	Elev/Diff (ft)	Site	DB
<a href="#">157</a>	1 of 1	E	0.39 / 2,072.32	5,407.21 / 60	Taylor Automotive 1509 West Littleton Boulevard Littleton CO	SWF/LF

Loc ID: ARA98

**Facility Detail Info**

Location ID: ARA98  
 Facility Name: Taylor Automotive  
 Location Address: 1509 West Littleton Boulevard  
 City: Littleton  
 Zip: 80120  
 County Name: ARAPAHOE  
 Latitude: 39.613346  
 Longitude: -105.005996

**Facility Map Info (REST)**

Location ID: ARA98  
 FID: 1908  
 Primary AC: Generator of Motor Vehicle and Trailer Waste Tires  
 Facility Name: Taylor Automotive  
 Address: 1509 West Littleton Boulevard  
 City: Littleton  
 Zip: 80120  
 County Name: ARAPAHOE  
 Latitude: 39.613346  
 Longitude: -105.005997  
 Y: 39.6133460000018  
 X: -105.005997000001

**Activity Info**

Activity Type: Generator of Motor Vehicle and Trailer Waste Tires  
 Closure Units: FALSE  
 Post Closure Units: FALSE  
 Post Closure Ended: FALSE  
 Clean Closed Units: FALSE

<a href="#">158</a>	1 of 4	NE	0.43 / 2,277.28	5,335.56 / -11	ENGLEWOOD WATER TREATMENT PLANT 1500 WEST LAYTON AVE ENGLEWOOD CO 80110	CERCLIS
---------------------	--------	----	-----------------	----------------	---	---------

Site ID:	0802794	RNPL Status Code:	N
Site EPA ID:	CON000802794	NPL Status:	Not on the NPL
Site Street Address 2:		RFED Facility Code:	N
Site County Name:	ARAPAHOE	RFED Facility Desc:	Not a Federal Facility
Site FIPS Code:	08005	USGS Hydro Unit No.:	
Region Code:	08	Site Cong. Dist. Code:	
Site SMSA No.:		ROT Desc:	
Site Prim. Latitude:	+39.629461	FR NPL Update No.:	
Site Prim. Longitude:	-105.005633	RFRA Code:	
Lat Long Source:			
RNON NPL Status Desc:	Removal Only Site (No Site Assessment Work Needed)		

**CERCLIS Assess History**

OU ID:	00	RALT Short Name:	EPA Fund
Act Code ID:	001	Act Start Date:	12/24/2009 00:00:00

Map Key	Number of Records	Direction	Distance (mi/ft)	Elev/Diff (ft)	Site	DB
<b>RAT Code:</b>	RS				<b>Act Complete Date:</b> 12/24/2009 00:00:00	
<b>RAT Short Name:</b>	RV ASSESS				<b>AGT Order No.:</b> 30	
<b>RAT Name:</b>	REMOVAL ASSESSMENT				<b>SH OU:</b>	
<b>RAT Hist. Only Flag:</b>					<b>SH Code:</b>	
<b>RAT NSI Indicator:</b>	B				<b>SH Seq:</b>	
<b>RAT Level:</b>	1				<b>SH Start Date:</b>	
<b>RAT DEF OU:</b>	00				<b>SH Complete Date:</b>	
<b>RFBS Code:</b>	V				<b>SH Lead:</b>	
<b>SPA Code:</b>	08					
<b>RAT Def:</b>					Collecting site characteristics to determine whether or not a removal must be performed.	
<b>Site Desc:</b>						
<b>Site Alias:</b>						

**CERCLIS Assess History**

<b>OU ID:</b>	00				<b>RALT Short Name:</b> PRP Rsp Fed	
<b>Act Code ID:</b>	001				<b>Act Start Date:</b> 12/24/2009 00:00:00	
<b>RAT Code:</b>	PJ				<b>Act Complete Date:</b> 12/24/2009 00:00:00	
<b>RAT Short Name:</b>	RP EM REM				<b>AGT Order No.:</b> 95	
<b>RAT Name:</b>	POTENTIALLY RESPONSIBLE PARTY EMERGENCY REMOVAL				<b>SH OU:</b>	
<b>RAT Hist. Only Flag:</b>					<b>SH Code:</b>	
<b>RAT NSI Indicator:</b>	B				<b>SH Seq:</b>	
<b>RAT Level:</b>	1				<b>SH Start Date:</b>	
<b>RAT DEF OU:</b>					<b>SH Complete Date:</b>	
<b>RFBS Code:</b>					<b>SH Lead:</b>	
<b>SPA Code:</b>	13					
<b>RAT Def:</b>					The PRP or their contractors have begun construction work on-site in response to an emergency incident, and EPA provides on-site technical oversight and/or is part of an incident command system/unified command. The date of construction is reported in WasteLAN as the PRP Emergency Removal actual start date.	
<b>Site Desc:</b>						
<b>Site Alias:</b>						

**CERCLIS Assess History**

<b>OU ID:</b>	00				<b>RALT Short Name:</b> EPA In-House	
<b>Act Code ID:</b>	001				<b>Act Start Date:</b>	
<b>RAT Code:</b>	VS				<b>Act Complete Date:</b> 7/26/2010 00:00:00	
<b>RAT Short Name:</b>	ARCH SITE				<b>AGT Order No.:</b> 1500	
<b>RAT Name:</b>	ARCHIVE SITE				<b>SH OU:</b>	
<b>RAT Hist. Only Flag:</b>					<b>SH Code:</b>	
<b>RAT NSI Indicator:</b>	B				<b>SH Seq:</b>	
<b>RAT Level:</b>	1				<b>SH Start Date:</b>	
<b>RAT DEF OU:</b>	00				<b>SH Complete Date:</b>	
<b>RFBS Code:</b>					<b>SH Lead:</b>	
<b>SPA Code:</b>	13					
<b>RAT Def:</b>					The decision is made that no further activity is planned at the site.	
<b>Site Desc:</b>						
<b>Site Alias:</b>						

**CERCLIS Assess History**

<b>OU ID:</b>	00				<b>RALT Short Name:</b>	
<b>Act Code ID:</b>					<b>Act Start Date:</b>	
<b>RAT Code:</b>					<b>Act Complete Date:</b>	
<b>RAT Short Name:</b>					<b>AGT Order No.:</b> 0	
<b>RAT Name:</b>					<b>SH OU:</b>	
<b>RAT Hist. Only Flag:</b>					<b>SH Code:</b>	
<b>RAT NSI Indicator:</b>					<b>SH Seq:</b>	
<b>RAT Level:</b>					<b>SH Start Date:</b>	
<b>RAT DEF OU:</b>					<b>SH Complete Date:</b>	
<b>RFBS Code:</b>					<b>SH Lead:</b>	
<b>SPA Code:</b>						
<b>RAT Def:</b>						
<b>Site Desc:</b>					Potable water treatment plant in Englewood, CO. Citizen reported that an unknown material has contaminated the water supply. Suspected to be a solvent material.	

Map Key	Number of Records	Direction	Distance (mi/ft)	Elev/Diff (ft)	Site	DB
---------	-------------------	-----------	------------------	----------------	------	----

Site Alias: ENGLEWOOD JUNK YARD,,ENGLEWOOD,CO,;

<a href="#">158</a>	2 of 4	NE	0.43 / 2,277.28	5,335.56 / -11	ENGLEWOOD WATER TREATMENT PLANT 1500 WEST LAYTON AVE ENGLEWOOD CO 80110	CERCLIS NFRAP
---------------------	--------	----	-----------------	----------------	---	------------------

Site ID:	802794	Site FIPS Code:	8005
Site EPA ID:	CON000802794	Region Code:	8
Site Parent ID:		Site Cong. Dist. Code:	
Site County Name:	ARAPAHOE	Federal Facility:	
Parent Site Name:			

**CERCLIS-NFRAP Assess History**

OU ID:	0	Act Start Date:	
Act Code ID:	1	Act Complete Date:	7/26/2010
RAT Code:	VS	AGT Order No.:	1500
RAT Short Name:	ARCH SITE	SH OU:	
RAT Name:	ARCHIVE SITE	SH Code:	
RAT Hist. Only Flag:		SH Seq:	
RAT NSI Indicator:	B	SH Start Date:	
RAT Level:	1	SH Complete Date:	
RAT DEF OU:	00	SH Lead:	
RFBS Code:		SH Qual:	
SPA Code:	13	RAQ Act. Qual Short:	
RALT Short Name:	EPA In-House	RNPL Status Code:	N
RAT Def:	The decision is made that no further activity is planned at the site.		
RNON NPL Status Desc:	Removal Only Site (No Site Assessment Work Needed)		

**CERCLIS-NFRAP Assess History**

OU ID:	0	Act Start Date:	12/24/2009
Act Code ID:	1	Act Complete Date:	12/24/2009
RAT Code:	PJ	AGT Order No.:	95
RAT Short Name:	RP EM REM	SH OU:	
RAT Name:	POTENTIALLY RESPONSIBLE PARTY EMERGENCY REMOVAL	SH Code:	
RAT Hist. Only Flag:		SH Seq:	
RAT NSI Indicator:	B	SH Start Date:	
RAT Level:	1	SH Complete Date:	
RAT DEF OU:		SH Lead:	
RFBS Code:		SH Qual:	
SPA Code:	13	RAQ Act. Qual Short:	Cleaned Up
RALT Short Name:	PRP Rsp Fed	RNPL Status Code:	N
RAT Def:	The PRP or their contractors have begun construction work on-site in response to an emergency incident, and EPA provides on-site technical oversight and/or is part of an incident command system/unified command. The date of construction is reported in WasteLAN as the PRP Emergency Removal actual start date.		
RNON NPL Status Desc:	Removal Only Site (No Site Assessment Work Needed)		

**CERCLIS-NFRAP Assess History**

OU ID:	0	Act Start Date:	12/24/2009
Act Code ID:	1	Act Complete Date:	12/24/2009
RAT Code:	RS	AGT Order No.:	30
RAT Short Name:	RV ASSESS	SH OU:	
RAT Name:	REMOVAL ASSESSMENT	SH Code:	
RAT Hist. Only Flag:		SH Seq:	
RAT NSI Indicator:	B	SH Start Date:	
RAT Level:	1	SH Complete Date:	
RAT DEF OU:	00	SH Lead:	
RFBS Code:	V	SH Qual:	
SPA Code:	08	RAQ Act. Qual Short:	
RALT Short Name:	EPA Fund	RNPL Status Code:	N

Map Key	Number of Records	Direction	Distance (mi/ft)	Elev/Diff (ft)	Site	DB
---------	-------------------	-----------	------------------	----------------	------	----

**RAT Def:** Collecting site characteristics to determine whether or not a removal must be performed.  
**RNON NPL Status Desc:** Removal Only Site (No Site Assessment Work Needed)

<a href="#">158</a>	3 of 4	NE	0.43 / 2,277.28	5,335.56 / -11	ENGLEWOOD WATER TREATMENT PLANT 1500 WEST LAYTON AVE ENGLEWOOD CO 80110	SEMS ARCHIVE
---------------------	--------	----	-----------------	----------------	---	-----------------

<b>Site ID:</b>	0802794	<b>FIPS Code:</b>	08005
<b>EPA ID:</b>	CON000802794	<b>Cong District:</b>	
<b>Superfund Alt Agmt:</b>	No	<b>Region:</b>	08
<b>Federal Facility:</b>	No	<b>County:</b>	ARAPAHOE
<b>FF Docket:</b>	No		
<b>NPL:</b>	Not on the NPL		
<b>Non NPL Status:</b>	Removal Only Site (No Site Assessment Work Needed)		

**Action Information**

<b>Operable Units:</b>	00	<b>Qual:</b>	
<b>Action Code:</b>	RS	<b>SEQ:</b>	1
<b>Action Name:</b>	RV ASSESS	<b>FF:</b>	N
<b>Start Actual:</b>	12/24/2009	<b>FF Docket:</b>	N
<b>Finish Actual:</b>	12/24/2009	<b>Region:</b>	08
<b>Curr Action Lead:</b>	EPA Perf		

<b>Operable Units:</b>	00	<b>Qual:</b>	
<b>Action Code:</b>	VS	<b>SEQ:</b>	1
<b>Action Name:</b>	ARCH SITE	<b>FF:</b>	N
<b>Start Actual:</b>		<b>FF Docket:</b>	N
<b>Finish Actual:</b>	07/26/2010	<b>Region:</b>	08
<b>Curr Action Lead:</b>	EPA Perf In-Hse		

<b>Operable Units:</b>	00	<b>Qual:</b>	C
<b>Action Code:</b>	PJ	<b>SEQ:</b>	1
<b>Action Name:</b>	RP EM REM	<b>FF:</b>	N
<b>Start Actual:</b>	12/24/2009	<b>FF Docket:</b>	N
<b>Finish Actual:</b>	12/24/2009	<b>Region:</b>	08
<b>Curr Action Lead:</b>	EPA Ovrsght		

<a href="#">158</a>	4 of 4	NE	0.43 / 2,277.28	5,335.56 / -11	Allen Filter Plant 1500 W Layton Englewood 80110 CO	LST
---------------------	--------	----	-----------------	----------------	---	-----

<b>Facility ID:</b>	7403	<b>Fac Name(CDLE):</b>	Allen Filter Plant
<b>Event ID:</b>		<b>Address(CDLE):</b>	1500 W Layton
<b>Facility Name(OPS):</b>	Allen Filter Plant	<b>Fac Type(CDLE):</b>	Non-Retail
<b>Facility Type(OPS):</b>	Non-Retail	<b>Fac Category(CDLE):</b>	State/Local Government
<b>Fac Category(OPS):</b>	State/Local Government	<b>City(CDLE):</b>	Englewood
<b>Address(OPS):</b>	1500 W Layton	<b>Zip(CDLE):</b>	80110
<b>City(OPS):</b>	Englewood	<b>County(CDLE):</b>	Arapahoe
<b>Zip Code(OPS):</b>	80110	<b>State(CDLE):</b>	
<b>County(OPS):</b>	Arapahoe	<b>Latitude(CDLE):</b>	39.629543
<b>State(OPS):</b>	CO	<b>Longitude(CDLE):</b>	-105.004804
<b>Lat Long(OPS):</b>	39.629543, -105.004804		
<b>Fac Name(COSTIS):</b>	Allen Filter Plant		
<b>Address (COSTIS):</b>	1500 W Layton Englewood 80110		
<b>County (COSTIS):</b>	Arapahoe		
<b>Original Source:</b>	Colorado Storage Tank Information System (COSTIS) (As of October, 2021); Colorado Department of Labor and Employment (CDLE); Oil & Public Safety(OPS) Regulated Storage Tanks; OPS Petroleum Release Events in Colorado - Petroleum Release Events		

**Owner ID:** 1114  
**Owner Name:**

**Events (CDLE)**

Map Key	Number of Records	Direction	Distance (mi/ft)	Elev/Diff (ft)	Site	DB
---------	-------------------	-----------	------------------	----------------	------	----

<b>Event ID:</b>	9427				<b>Proj. Closure Date:</b>	
<b>Alt Event ID:</b>					<b>Category:</b>	
<b>Status:</b>	Closed				<b>Sardonyx ID:</b>	
<b>UST Tank Count:</b>	1				<b>MTBE Classifica:</b>	
<b>AST Tank Count:</b>	0				<b>Sum of Reimbur Amt:</b>	
<b>Source of Release:</b>					<b>Reviewer Full Name:</b>	Tina Sandoval
<b>Cause of Release:</b>					<b>Logged On:</b>	1/23/2004
<b>Confirm Rel Dt:</b>					<b>Logged By:</b>	
<b>Site Name:</b>		Allen Filter Plant				
<b>Loc Addr:</b>						
<b>Loc Addr2:</b>						
<b>Loc Addr3:</b>						
<b>Aka Name:</b>						
<b>Aka Loc Addr:</b>						

**Facility (CDLE)**

<b>Owner Costis ID:</b>	OWNR-1114	<b>Type:</b>	Non-Retail
<b>No of Active Tanks:</b>	0	<b>Facility Owner:</b>	City Of Englewood
<b>No of Metred Prod:</b>	0		

**Events (COSTIS) (As of October 2021)**

<b>Event ID:</b>	9427	<b>Log Date:</b>	1/23/2004 3:42:55 PM
<b>Process Status Name:</b>	Closed		
<b>Site Name:</b>	Allen Filter Plant		
<b>Facility Name:</b>			
<b>Address:</b>	1500 W Layton Englewood CO 80110		
<b>Loc Address:</b>	1500 W Layton Englewood 80110		
<b>Loc City:</b>	Englewood		
<b>Loc County:</b>	Arapahoe		

**OPS Regulated Storage Tanks**

**No of Tanks:** 0

**OPS Petroleum Release Events in Colorado - Petroleum Release Events**

<b>Event ID:</b>	9427	<b>Phone:</b>	(303) 318-4357
<b>Release No:</b>	REL-005012	<b>City:</b>	Englewood
<b>Status:</b>	Closed	<b>Zip:</b>	80110
<b>Release Date:</b>		<b>State:</b>	CO
<b>Closure Date:</b>	3/5/2004	<b>County:</b>	Arapahoe
<b>NFA Type:</b>	No Release	<b>Latitude:</b>	39.629543
<b>Release Cause:</b>		<b>Longitude:</b>	-105.004804
<b>Reimbursement Total:</b>		<b>Latitude Longitude:</b>	39.629543, -105.004804
<b>Contact:</b>	Tina Sandoval		
<b>Release Source:</b>			
<b>Site Name:</b>	Allen Filter Plant		
<b>Address:</b>	1500 W Layton		
<b>Email:</b>	cdle_ops_public_record_center@state.co.us		
<b>Link :</b>	https://socgov18.force.com/s/release/a183h000003KWY0		

<a href="#">159</a>	1 of 2	E	0.43 / 2,284.50	5,411.80 / 65	7-Eleven #20182 1499 W Littleton Blvd Littleton 80120 CO	LST
---------------------	--------	---	--------------------	------------------	---	-----

<b>Facility ID:</b>	4836	<b>Fac Name(CDLE):</b>	7-Eleven #20182
<b>Event ID:</b>		<b>Address(CDLE):</b>	1499 W Littleton Blvd
<b>Facility Name(OPS):</b>	7-Eleven #20182	<b>Fac Type(CDLE):</b>	Retail
<b>Facility Type(OPS):</b>	Retail	<b>Fac Category(CDLE):</b>	Retail Gas Station

Map Key	Number of Records	Direction	Distance (mi/ft)	Elev/Diff (ft)	Site	DB
---------	-------------------	-----------	------------------	----------------	------	----

<b>Fac Category(OPS):</b>	Retail Gas Station	<b>City(CDLE):</b>	Littleton
<b>Address(OPS):</b>	1499 W Littleton Blvd	<b>Zip(CDLE):</b>	80120
<b>City(OPS):</b>	Littleton	<b>County(CDLE):</b>	Arapahoe
<b>Zip Code(OPS):</b>	80120	<b>State(CDLE):</b>	
<b>County(OPS):</b>	Arapahoe	<b>Latitude(CDLE):</b>	39.613566
<b>State(OPS):</b>	CO	<b>Longitude(CDLE):</b>	-105.005177
<b>Lat Long(OPS):</b>	39.613566, -105.005177		
<b>Fac Name(COSTIS):</b>	7-Eleven #20182		
<b>Address (COSTIS):</b>	1499 W Littleton Blvd Littleton 80120		
<b>County (COSTIS):</b>	Arapahoe		
<b>Original Source:</b>	Colorado Storage Tank Information System (COSTIS) (As of October, 2021); Colorado Department of Labor and Employment (CDLE); Oil & Public Safety(OPS) Regulated Storage Tanks; OPS Petroleum Release Events in Colorado - Petroleum Release Events		

**Owner ID:** 5230  
**Owner Name:**

**Events (CDLE)**

<b>Event ID:</b>	8426	<b>Proj. Closure Date:</b>	12/31/2014
<b>Alt Event ID:</b>		<b>Category:</b>	
<b>Status:</b>	Closed	<b>Sardonyx ID:</b>	
<b>UST Tank Count:</b>	3	<b>MTBE Classifica:</b>	Pathway Eliminated
<b>AST Tank Count:</b>	0	<b>Sum of Reimbur Amt:</b>	887412.07
<b>Source of Release:</b>		<b>Reviewer Full Name:</b>	Vinny Secondo
<b>Cause of Release:</b>		<b>Logged On:</b>	1/11/2001
<b>Confirm Rel Dt:</b>	1/10/2001	<b>Logged By:</b>	
<b>Site Name:</b>	7-Eleven #20182		
<b>Loc Addr:</b>			
<b>Loc Addr2:</b>			
<b>Loc Addr3:</b>			
<b>Aka Name:</b>			
<b>Aka Loc Addr:</b>			

**Reimbursement Application (CDLE)**

<b>Rap ID:</b>	RAP-16848	<b>Eligibil Type Desc:</b>	Tank Owner/Operator Corporation
<b>Protest ID:</b>		<b>Rap Payee Type ID:</b>	55343.95
<b>Rap Status:</b>	Paid	<b>Reimbursement Req:</b>	55329.77
<b>Application Type:</b>	Supplemental	<b>Total Reimburse:</b>	
<b>User Group Name:</b>		<b>Max Amt Reduction:</b>	
<b>FPR Date:</b>	4/15/2008	<b>PSTC Date:</b>	
<b>Protest Amount:</b>			
<b>Payee:</b>	7-Eleven Inc		
<b>Spec Cond:</b>	Colorado Department of Labor and Employment (CDLE)		
<b>Note:</b>			

<b>Rap ID:</b>	RAP-17602	<b>Eligibil Type Desc:</b>	Tank Owner/Operator Corporation
<b>Protest ID:</b>		<b>Rap Payee Type ID:</b>	29091.1
<b>Rap Status:</b>	Paid	<b>Reimbursement Req:</b>	29079.33
<b>Application Type:</b>	Supplemental	<b>Total Reimburse:</b>	
<b>User Group Name:</b>		<b>Max Amt Reduction:</b>	
<b>FPR Date:</b>	6/18/2008	<b>PSTC Date:</b>	
<b>Protest Amount:</b>			
<b>Payee:</b>	7-Eleven Inc		
<b>Spec Cond:</b>	Colorado Department of Labor and Employment (CDLE)		
<b>Note:</b>			

<b>Rap ID:</b>	RAP-19936	<b>Eligibil Type Desc:</b>	Tank Owner/Operator Corporation
<b>Protest ID:</b>		<b>Rap Payee Type ID:</b>	40036.59
<b>Rap Status:</b>	Paid	<b>Reimbursement Req:</b>	40024.63
<b>Application Type:</b>	Supplemental	<b>Total Reimburse:</b>	
<b>User Group Name:</b>		<b>Max Amt Reduction:</b>	
<b>FPR Date:</b>	10/13/2009	<b>PSTC Date:</b>	
<b>Protest Amount:</b>			
<b>Payee:</b>	7-Eleven Inc		
<b>Spec Cond:</b>	Recd W-9 5/13/10 and 147C 2/22/11 - CAHII		
<b>Note:</b>			

Map Key	Number of Records	Direction	Distance (mi/ft)	Elev/Diff (ft)	Site	DB
---------	-------------------	-----------	------------------	----------------	------	----

**Note:** Colorado Department of Labor and Employment (CDLE)

<b>Rap ID:</b>	RAP-10789	<b>Eligibil Type Desc:</b>	Tank Owner/Operator
<b>Protest ID:</b>		<b>Rap Payee Type ID:</b>	Corporation
<b>Rap Status:</b>	Paid	<b>Reimbursement Req:</b>	133684.46
<b>Application Type:</b>	Supplemental	<b>Total Reimburse:</b>	133189.56
<b>User Group Name:</b>		<b>Max Amt Reduction:</b>	
<b>FPR Date:</b>	11/7/2005	<b>PSTC Date:</b>	
<b>Protest Amount:</b>			
<b>Payee:</b>	7-Eleven Inc		
<b>Spec Cond:</b>			
<b>Note:</b>	Colorado Department of Labor and Employment (CDLE)		

<b>Rap ID:</b>	RAP-29048	<b>Eligibil Type Desc:</b>	Tank Owner/Operator
<b>Protest ID:</b>		<b>Rap Payee Type ID:</b>	Corporation
<b>Rap Status:</b>	Paid	<b>Reimbursement Req:</b>	47893.64
<b>Application Type:</b>	Supplemental	<b>Total Reimburse:</b>	47893.64
<b>User Group Name:</b>		<b>Max Amt Reduction:</b>	1800000
<b>FPR Date:</b>	9/9/2015	<b>PSTC Date:</b>	
<b>Protest Amount:</b>			
<b>Payee:</b>	7-Eleven Inc		
<b>Spec Cond:</b>	Recd W-9 dated 4/25/12 on 4/27/12 and 147C dated 4/26/12 on 4/26/12 for 7-Eleven, Inc - CAHII 5/2/12		
<b>Note:</b>	Colorado Department of Labor and Employment (CDLE)		

<b>Rap ID:</b>	RAP-23728	<b>Eligibil Type Desc:</b>	Tank Owner/Operator
<b>Protest ID:</b>		<b>Rap Payee Type ID:</b>	Corporation
<b>Rap Status:</b>	Paid	<b>Reimbursement Req:</b>	45257.39
<b>Application Type:</b>	Supplemental	<b>Total Reimburse:</b>	45249.24
<b>User Group Name:</b>		<b>Max Amt Reduction:</b>	1800000
<b>FPR Date:</b>	2/13/2012	<b>PSTC Date:</b>	
<b>Protest Amount:</b>			
<b>Payee:</b>	7-Eleven Inc		
<b>Spec Cond:</b>	Recd W-9 dated 4/25/12 on 4/27/12 and 147C dated 4/26/12 on 4/26/12 for 7-Eleven, Inc - CAHII 5/2/12		
<b>Note:</b>	Colorado Department of Labor and Employment (CDLE)		

<b>Rap ID:</b>	RAP-27292	<b>Eligibil Type Desc:</b>	Tank Owner/Operator
<b>Protest ID:</b>		<b>Rap Payee Type ID:</b>	Corporation
<b>Rap Status:</b>	Paid	<b>Reimbursement Req:</b>	52769.56
<b>Application Type:</b>	Supplemental	<b>Total Reimburse:</b>	52768.02
<b>User Group Name:</b>		<b>Max Amt Reduction:</b>	1800000
<b>FPR Date:</b>	7/3/2014	<b>PSTC Date:</b>	
<b>Protest Amount:</b>			
<b>Payee:</b>	7-Eleven Inc		
<b>Spec Cond:</b>	Recd W-9 dated 4/25/12 on 4/27/12 and 147C dated 4/26/12 on 4/26/12 for 7-Eleven, Inc - CAHII 5/2/12		
<b>Note:</b>	Colorado Department of Labor and Employment (CDLE)		

<b>Rap ID:</b>	RAP-7111	<b>Eligibil Type Desc:</b>	Tank Owner/Operator
<b>Protest ID:</b>		<b>Rap Payee Type ID:</b>	Corporation
<b>Rap Status:</b>	Paid	<b>Reimbursement Req:</b>	37372.28
<b>Application Type:</b>	Supplemental	<b>Total Reimburse:</b>	37255.53
<b>User Group Name:</b>		<b>Max Amt Reduction:</b>	
<b>FPR Date:</b>	7/30/2003	<b>PSTC Date:</b>	
<b>Protest Amount:</b>			
<b>Payee:</b>	7-Eleven Inc		
<b>Spec Cond:</b>			
<b>Note:</b>	Colorado Department of Labor and Employment (CDLE)		

<b>Rap ID:</b>	RAP-9168	<b>Eligibil Type Desc:</b>	Tank Owner/Operator
<b>Protest ID:</b>		<b>Rap Payee Type ID:</b>	Corporation
<b>Rap Status:</b>	Paid	<b>Reimbursement Req:</b>	26196.44
<b>Application Type:</b>	Supplemental	<b>Total Reimburse:</b>	26191.95
<b>User Group Name:</b>		<b>Max Amt Reduction:</b>	
<b>FPR Date:</b>	9/28/2004	<b>PSTC Date:</b>	
<b>Protest Amount:</b>			
<b>Payee:</b>	7-Eleven Inc		
<b>Spec Cond:</b>			
<b>Note:</b>	Colorado Department of Labor and Employment (CDLE)		

<b>Rap ID:</b>	RAP-11114	<b>Eligibil Type Desc:</b>	Tank Owner/Operator
----------------	-----------	----------------------------	---------------------



<b>Map Key</b>	<b>Number of Records</b>	<b>Direction</b>	<b>Distance (mi/ft)</b>	<b>Elev/Diff (ft)</b>	<b>Site</b>	<b>DB</b>
<b>Protest ID:</b>					<b>Rap Payee Type ID:</b>	Corporation
<b>Rap Status:</b>	Paid				<b>Reimbursement Req:</b>	95345.03
<b>Application Type:</b>	Supplemental				<b>Total Reimburse:</b>	94883.78
<b>User Group Name:</b>					<b>Max Amt Reduction:</b>	
<b>FPR Date:</b>	8/1/2005				<b>PSTC Date:</b>	
<b>Protest Amount:</b>						
<b>Payee:</b>	7-Eleven Inc					
<b>Spec Cond:</b>						
<b>Note:</b>	Colorado Department of Labor and Employment (CDLE)					
<b>Rap ID:</b>	RAP-23032				<b>Eligibil Type Desc:</b>	Tank Owner/Operator
<b>Protest ID:</b>					<b>Rap Payee Type ID:</b>	Corporation
<b>Rap Status:</b>	Paid				<b>Reimbursement Req:</b>	42925.32
<b>Application Type:</b>	Supplemental				<b>Total Reimburse:</b>	42902.16
<b>User Group Name:</b>					<b>Max Amt Reduction:</b>	1800000
<b>FPR Date:</b>	9/2/2011				<b>PSTC Date:</b>	
<b>Protest Amount:</b>						
<b>Payee:</b>	7-Eleven Inc					
<b>Spec Cond:</b>	Recd W-9 5/13/10 and 147C 2/22/11 - CAHII					
<b>Note:</b>	Colorado Department of Labor and Employment (CDLE)					
<b>Rap ID:</b>	RAP-14888				<b>Eligibil Type Desc:</b>	Tank Owner/Operator
<b>Protest ID:</b>					<b>Rap Payee Type ID:</b>	Corporation
<b>Rap Status:</b>	Paid				<b>Reimbursement Req:</b>	108091.06
<b>Application Type:</b>	Supplemental				<b>Total Reimburse:</b>	105765.45
<b>User Group Name:</b>					<b>Max Amt Reduction:</b>	
<b>FPR Date:</b>	1/22/2007				<b>PSTC Date:</b>	
<b>Protest Amount:</b>						
<b>Payee:</b>	7-Eleven Inc					
<b>Spec Cond:</b>						
<b>Note:</b>	Colorado Department of Labor and Employment (CDLE)					
<b>Rap ID:</b>	RAP-23033				<b>Eligibil Type Desc:</b>	Tank Owner/Operator
<b>Protest ID:</b>					<b>Rap Payee Type ID:</b>	Corporation
<b>Rap Status:</b>	Paid				<b>Reimbursement Req:</b>	49323.16
<b>Application Type:</b>	Supplemental				<b>Total Reimburse:</b>	49285.91
<b>User Group Name:</b>					<b>Max Amt Reduction:</b>	1800000
<b>FPR Date:</b>	9/2/2011				<b>PSTC Date:</b>	
<b>Protest Amount:</b>						
<b>Payee:</b>	7-Eleven Inc					
<b>Spec Cond:</b>	Recd W-9 5/13/10 and 147C 2/22/11 - CAHII					
<b>Note:</b>	Colorado Department of Labor and Employment (CDLE)					
<b>Rap ID:</b>	RAP-24481				<b>Eligibil Type Desc:</b>	Tank Owner/Operator
<b>Protest ID:</b>					<b>Rap Payee Type ID:</b>	Corporation
<b>Rap Status:</b>	Paid				<b>Reimbursement Req:</b>	56373.77
<b>Application Type:</b>	Supplemental				<b>Total Reimburse:</b>	56373.77
<b>User Group Name:</b>					<b>Max Amt Reduction:</b>	1800000
<b>FPR Date:</b>	12/3/2012				<b>PSTC Date:</b>	
<b>Protest Amount:</b>						
<b>Payee:</b>	7-Eleven Inc					
<b>Spec Cond:</b>	Recd W-9 dated 4/25/12 on 4/27/12 and 147C dated 4/26/12 on 4/26/12 for 7-Eleven, Inc - CAHII 5/2/12					
<b>Note:</b>	Colorado Department of Labor and Employment (CDLE)					
<b>Rap ID:</b>	RAP-7657				<b>Eligibil Type Desc:</b>	Tank Owner/Operator
<b>Protest ID:</b>					<b>Rap Payee Type ID:</b>	Corporation
<b>Rap Status:</b>	Paid				<b>Reimbursement Req:</b>	14217.19
<b>Application Type:</b>	Supplemental				<b>Total Reimburse:</b>	14216.27
<b>User Group Name:</b>					<b>Max Amt Reduction:</b>	
<b>FPR Date:</b>	8/5/2003				<b>PSTC Date:</b>	
<b>Protest Amount:</b>						
<b>Payee:</b>	7-Eleven Inc					
<b>Spec Cond:</b>						
<b>Note:</b>	Colorado Department of Labor and Employment (CDLE)					
<b>Rap ID:</b>	RAP-7216				<b>Eligibil Type Desc:</b>	Tank Owner/Operator
<b>Protest ID:</b>					<b>Rap Payee Type ID:</b>	
<b>Rap Status:</b>	Paid				<b>Reimbursement Req:</b>	51700.67
<b>Application Type:</b>	Supplemental				<b>Total Reimburse:</b>	47627.14

Map Key	Number of Records	Direction	Distance (mi/ft)	Elev/Diff (ft)	Site	DB
---------	-------------------	-----------	------------------	----------------	------	----

**User Group Name:**  
**FPR Date:** 9/3/2003  
**Protest Amount:**  
**Payee:** 7-Eleven Inc  
**Spec Cond:**  
**Note:** Colorado Department of Labor and Employment (CDLE)

**Max Amt Reduction:**  
**PSTC Date:**  
  
**Eligibil Type Desc:** Tank Owner/Operator  
**Rap Payee Type ID:** Corporation  
**Reimbursement Req:** 41969.66  
**Total Reimburse:** 41544.83  
**Max Amt Reduction:**  
**PSTC Date:**

**Rap ID:** RAP-12843  
**Protest ID:**  
**Rap Status:** Paid  
**Application Type:** Supplemental  
**User Group Name:**  
**FPR Date:** 11/28/2006  
**Protest Amount:**  
**Payee:** 7-Eleven Inc  
**Spec Cond:**  
**Note:** Colorado Department of Labor and Employment (CDLE)

**Eligibil Type Desc:** Tank Owner/Operator  
**Rap Payee Type ID:**  
**Reimbursement Req:** 104786.64  
**Total Reimburse:** 75321.3  
**Max Amt Reduction:**  
**PSTC Date:** 4/11/2003

**Rap ID:** RAP-5897  
**Protest ID:**  
**Rap Status:** Paid  
**Application Type:** Original  
**User Group Name:**  
**FPR Date:** 4/11/2003  
**Protest Amount:**  
**Payee:** 7-Eleven Inc  
**Spec Cond:**  
**Note:** Colorado Department of Labor and Employment (CDLE)

**Corrective Action Plan (CDLE)**

**Action Plan No:** ACTP-026337  
**Release No:** REL-000121  
**Status:** Approved

**Action Plan No:** ACTP-026334  
**Release No:** REL-000121  
**Status:** Approved

**Action Plan No:** ACTP-026335  
**Release No:** REL-000121  
**Status:** Approved

**Action Plan No:** ACTP-028325  
**Release No:** REL-000121  
**Status:** Approved

**Action Plan No:** ACTP-026336  
**Release No:** REL-000121  
**Status:** Approved

**Facility (CDLE)**

**Owner Costis ID:** OWNR-5230  
**No of Active Tanks:** 0  
**No of Metred Prod:** 0  
**Type:** Retail  
**Facility Owner:** 7-Eleven Inc

**Events (COSTIS) (As of October 2021)**

**Event ID:** 8426  
**Process Status Name:** Closed  
**Site Name:** 7-Eleven #20182  
**Facility Name:**  
**Address:** 1499 W Littleton Blvd Littleton CO 80120  
**Loc Address:** 1499 W Littleton Blvd<br>Littleton 80120  
**Log Date:** 1/11/2001

Map Key	Number of Records	Direction	Distance (mi/ft)	Elev/Diff (ft)	Site	DB
Loc City:		Littleton				
Loc County:		Arapahoe				

**Reimbursement Application (COSTIS) (As of October 2021)**

RAP ID:	7657			Event ID:	8426
Facility ID:	4836			PSTC Date:	
Payee Name:		7-Eleven Inc			
RAP ID:	16848			Event ID:	8426
Facility ID:	4836			PSTC Date:	
Payee Name:		7-Eleven Inc			
RAP ID:	14888			Event ID:	8426
Facility ID:	4836			PSTC Date:	
Payee Name:		7-Eleven Inc			
RAP ID:	27292			Event ID:	8426
Facility ID:	4836			PSTC Date:	
Payee Name:		7-Eleven Inc			
RAP ID:	7111			Event ID:	8426
Facility ID:	4836			PSTC Date:	
Payee Name:		7-Eleven Inc			
RAP ID:	7216			Event ID:	8426
Facility ID:	4836			PSTC Date:	
Payee Name:		7-Eleven Inc			
RAP ID:	23728			Event ID:	8426
Facility ID:	4836			PSTC Date:	
Payee Name:		7-Eleven Inc			
RAP ID:	24481			Event ID:	8426
Facility ID:	4836			PSTC Date:	
Payee Name:		7-Eleven Inc			
RAP ID:	9168			Event ID:	8426
Facility ID:	4836			PSTC Date:	
Payee Name:		7-Eleven Inc			
RAP ID:	10789			Event ID:	8426
Facility ID:	4836			PSTC Date:	
Payee Name:		7-Eleven Inc			
RAP ID:	17602			Event ID:	8426
Facility ID:	4836			PSTC Date:	
Payee Name:		7-Eleven Inc			
RAP ID:	23032			Event ID:	8426
Facility ID:	4836			PSTC Date:	
Payee Name:		7-Eleven Inc			
RAP ID:	5897			Event ID:	8426
Facility ID:	4836			PSTC Date:	4/11/2003
Payee Name:		7-Eleven Inc			
RAP ID:	11114			Event ID:	8426
Facility ID:	4836			PSTC Date:	
Payee Name:		7-Eleven Inc			
RAP ID:	23033			Event ID:	8426
Facility ID:	4836			PSTC Date:	
Payee Name:		7-Eleven Inc			
RAP ID:	12843			Event ID:	8426
Facility ID:	4836			PSTC Date:	
Payee Name:		7-Eleven Inc			

Map Key	Number of Records	Direction	Distance (mi/ft)	Elev/Diff (ft)	Site	DB
RAP ID:	29048				Event ID: 8426	
Facility ID:	4836				PSTC Date:	
Payee Name:		7-Eleven Inc				
RAP ID:	19936				Event ID: 8426	
Facility ID:	4836				PSTC Date:	
Payee Name:		7-Eleven Inc				

**OPS Regulated Storage Tanks**

No of Tanks: 0

**OPS Petroleum Release Events in Colorado - Petroleum Release Events**

Event ID:	8426	Phone:	(303) 318-8540
Release No:	REL-000121	City:	Littleton
Status:	Closed	Zip:	80120
Release Date:	1/10/2001	State:	CO
Closure Date:	6/3/2014	County:	Arapahoe
NFA Type:	Tier I	Latitude:	39.613566
Release Cause:		Longitude:	-105.005177
Reimbursement Total:		Latitude Longitude:	39.613566, -105.005177
Contact:	Vinny Secondo		
Release Source:			
Site Name:	7-Eleven #20182		
Address:	1499 W Littleton Blvd		
Email:	vinny.secondo@state.co.us		
Link :	https://socgov18.force.com/s/release/a183h000003KVHv		

<a href="#">159</a>	2 of 2	E	0.43 / 2,284.50	5,411.80 / 65	7-Eleven #20182 1499 W Littleton Blvd Littleton CO 80120	LUST TRUST
---------------------	--------	---	-----------------	---------------	--	------------

Facility ID:	4836	Event ID:	8426
TtlAmtAppvdForReim :	994902.28	Release Date:	1/10/2001
County:	Arapahoe		

<a href="#">160</a>	1 of 3	ESE	0.44 / 2,330.11	5,415.76 / 69	EFFEE'S OLD FASHION CLEANERS 1500 W LITTLETON BLVD LITTLETON CO 80120	RCRA TSD
---------------------	--------	-----	-----------------	---------------	---	----------

EPA Handler ID:	COD036114593
Gen Status Universe:	No Report
Contact Name:	
Contact Address:	US
Contact Phone No and Ext:	
Contact Email:	
Contact Country:	US
Land Type:	
County Name:	ARAPAHOE
EPA Region:	08
Receive Date:	20010726
Location Latitude:	
Location Longitude:	

**Violation/Evaluation Summary**

**Note:** NO VIOLATIONS: All of the compliance records associated with this facility (EPA ID) indicate NO VIOLATIONS; Compliance Monitoring and Enforcement table dated Apr, 2023.

Map Key	Number of Records	Direction	Distance (mi/ft)	Elev/Diff (ft)	Site	DB
---------	-------------------	-----------	------------------	----------------	------	----

**Evaluation Details**

**Evaluation Start Date:** 20010726  
**Evaluation Type Description:** FOCUSED COMPLIANCE INSPECTION  
**Violation Short Description:**  
**Return to Compliance Date:**  
**Evaluation Agency:** State

**Handler Summary**

**Importer Activity:** No  
**Mixed Waste Generator:** No  
**Transporter Activity:** No  
**Transfer Facility:** No  
**Onsite Burner Exemption:** No  
**Smelting, Melting and Refining:** No  
**Underground Injection Control:** No  
**Commercial TSD:** No  
**Used Oil Transporter:** No  
**Used Oil Transfer Facility:** No  
**Used Oil Processor:** No  
**Used Oil Refiner:** No  
**Used Oil Burner:** No  
**Used Oil Market Burner:** No  
**Used Oil Spec Marketer:** No

**Hazardous Waste Handler Details**

**Sequence No:** 1  
**Receive Date:** 19900221  
**Handler Name:** GIGANTIC CLEANERS #10  
**Federal Waste Generator Code:** 2  
**Generator Code Description:** Small Quantity Generator  
**Source Type:** Annual/Biennial Report

**Hazardous Waste Handler Details**

**Sequence No:** 1  
**Receive Date:** 19971107  
**Handler Name:** EFFEE'S OLD FASHION CLEANERS  
**Federal Waste Generator Code:** 2  
**Generator Code Description:** Small Quantity Generator  
**Source Type:** Notification

**Waste Code Details**

**Hazardous Waste Code:** F001  
**Waste Code Description:** THE FOLLOWING SPENT HALOGENATED SOLVENTS USED IN DEGREASING: TETRACHLOROETHYLENE, TRICHLOROETHYLENE, METHYLENE CHLORIDE, 1,1,1-TRICHLOROETHANE, CARBON TETRACHLORIDE AND CHLORINATED FLUOROCARBONS; ALL SPENT SOLVENT MIXTURES/BLENDS USED IN DEGREASING CONTAINING, BEFORE USE, A TOTAL OF TEN PERCENT OR MORE (BY VOLUME) OF ONE OR MORE OF THE ABOVE HALOGENATED SOLVENTS OR THOSE SOLVENTS LISTED IN F002, F004, AND F005; AND STILL BOTTOMS FROM THE RECOVERY OF THESE SPENT SOLVENTS AND SPENT SOLVENT MIXTURES.

**Hazardous Waste Handler Details**

**Sequence No:** 1  
**Receive Date:** 20010726  
**Handler Name:** EFFEE'S OLD FASHION CLEANERS  
**Federal Waste Generator Code:** N  
**Generator Code Description:** Not a Generator, Verified  
**Source Type:** Implementer

Map Key	Number of Records	Direction	Distance (mi/ft)	Elev/Diff (ft)	Site	DB
---------	-------------------	-----------	------------------	----------------	------	----

**Owner/Operator Details**

<b>Owner/Operator Ind:</b>	Current Owner	<b>Street No:</b>	
<b>Type:</b>	Private	<b>Street 1:</b>	DATA NOT REQUESTED
<b>Name:</b>	D & M CLEANERS INC.	<b>Street 2:</b>	
<b>Date Became Current:</b>		<b>City:</b>	DATA NOT REQUESTED
<b>Date Ended Current:</b>		<b>State:</b>	CO
<b>Phone:</b>	999-999-9999	<b>Country:</b>	
<b>Source Type:</b>	Notification	<b>Zip Code:</b>	99999

**Historical Handler Details**

<b>Receive Dt:</b>	19900221
<b>Generator Code Description:</b>	Small Quantity Generator
<b>Handler Name:</b>	GIGANTIC CLEANERS #10
<b>Receive Dt:</b>	19971107
<b>Generator Code Description:</b>	Small Quantity Generator
<b>Handler Name:</b>	EFFEE'S OLD FASHION CLEANERS

<a href="#"><u>160</u></a>	2 of 3	<b>ESE</b>	<b>0.44 / 2,330.11</b>	<b>5,415.76 / 69</b>	<b>FRESH START I 1500 W LITTLETON BLVD STE 135 LITTLETON CO 80120</b>	<b>RCRA CORRACTS</b>
----------------------------	--------	------------	----------------------------	--------------------------	---	--------------------------

<b>EPA Handler ID:</b>	COR000015669
<b>Gen Status Universe:</b>	No Report
<b>Contact Name:</b>	GEORGE DAVIS
<b>Contact Address:</b>	1500 , W LITTLETON BLVD STE 135 , , LITTLETON , CO, 80120 , US
<b>Contact Phone No and Ext:</b>	303-797-7352
<b>Contact Email:</b>	
<b>Contact Country:</b>	US
<b>County Name:</b>	ARAPAHOE
<b>EPA Region:</b>	08
<b>Land Type:</b>	Private
<b>Receive Date:</b>	20160203
<b>Location Latitude:</b>	39.613284
<b>Location Longitude:</b>	-104.988481

**Event/Area Details**

<b>Area Name:</b>	GROUND WATER
<b>Event Code:</b>	CA834OM
<b>Corrective Action Event Descri:</b>	OTHER REPORT APPROVED
<b>Actual Date of Event:</b>	20140702
<b>Orig Sched Event Date:</b>	
<b>New Sched Event Date:</b>	
<b>Best Date:</b>	20140702
<b>Groundwater Release Indicator:</b>	Yes
<b>Soil Release Indicator:</b>	
<b>Air Release Indicator:</b>	
<b>Surface Waste Release Ind:</b>	
<b>Event Responsible Agency:</b>	S

<b>Area Name:</b>	SOIL
<b>Event Code:</b>	CA200
<b>Corrective Action Event Descri:</b>	INVESTIGATION COMPLETE
<b>Actual Date of Event:</b>	20140702
<b>Orig Sched Event Date:</b>	
<b>New Sched Event Date:</b>	
<b>Best Date:</b>	20140702
<b>Groundwater Release Indicator:</b>	
<b>Soil Release Indicator:</b>	Yes
<b>Air Release Indicator:</b>	
<b>Surface Waste Release Ind:</b>	

<b>Map Key</b>	<b>Number of Records</b>	<b>Direction</b>	<b>Distance (mi/ft)</b>	<b>Elev/Diff (ft)</b>	<b>Site</b>	<b>DB</b>
<b>Event Responsible Agency:</b>		S				
<b>Area Name:</b>		GROUND WATER				
<b>Event Code:</b>		CA200				
<b>Corrective Action Event Descri:</b>		INVESTIGATION COMPLETE				
<b>Actual Date of Event:</b>		20140702				
<b>Orig Sched Event Date:</b>						
<b>New Sched Event Date:</b>						
<b>Best Date:</b>		20140702				
<b>Groundwater Release Indicator:</b>		Yes				
<b>Soil Release Indicator:</b>						
<b>Air Release Indicator:</b>						
<b>Surface Waste Release Ind:</b>						
<b>Event Responsible Agency:</b>		S				
<b>Area Name:</b>		GROUND WATER				
<b>Event Code:</b>		CA999RM				
<b>Corrective Action Event Descri:</b>		CA PROCESS IS TERMINATED-REMEDIAL ACTIVITIES COMPLETE				
<b>Actual Date of Event:</b>		20160705				
<b>Orig Sched Event Date:</b>						
<b>New Sched Event Date:</b>						
<b>Best Date:</b>		20160705				
<b>Groundwater Release Indicator:</b>		Yes				
<b>Soil Release Indicator:</b>						
<b>Air Release Indicator:</b>						
<b>Surface Waste Release Ind:</b>						
<b>Event Responsible Agency:</b>		S				
<b>Area Name:</b>		SOIL				
<b>Event Code:</b>		CA999RM				
<b>Corrective Action Event Descri:</b>		CA PROCESS IS TERMINATED-REMEDIAL ACTIVITIES COMPLETE				
<b>Actual Date of Event:</b>		20160705				
<b>Orig Sched Event Date:</b>						
<b>New Sched Event Date:</b>						
<b>Best Date:</b>		20160705				
<b>Groundwater Release Indicator:</b>		Yes				
<b>Soil Release Indicator:</b>		Yes				
<b>Air Release Indicator:</b>						
<b>Surface Waste Release Ind:</b>						
<b>Event Responsible Agency:</b>		S				
<b>Area Name:</b>		SOIL				
<b>Event Code:</b>		CA834OM				
<b>Corrective Action Event Descri:</b>		OTHER REPORT APPROVED				
<b>Actual Date of Event:</b>		20140702				
<b>Orig Sched Event Date:</b>						
<b>New Sched Event Date:</b>						
<b>Best Date:</b>		20140702				
<b>Groundwater Release Indicator:</b>		Yes				
<b>Soil Release Indicator:</b>		Yes				
<b>Air Release Indicator:</b>						
<b>Surface Waste Release Ind:</b>						
<b>Event Responsible Agency:</b>		S				
<b>Area Name:</b>		GROUND WATER				
<b>Event Code:</b>		CA190				
<b>Corrective Action Event Descri:</b>		INVESTIGATION REPORT RECEIVED				
<b>Actual Date of Event:</b>		20140618				
<b>Orig Sched Event Date:</b>						
<b>New Sched Event Date:</b>						
<b>Best Date:</b>		20140618				
<b>Groundwater Release Indicator:</b>		Yes				
<b>Soil Release Indicator:</b>						
<b>Air Release Indicator:</b>						
<b>Surface Waste Release Ind:</b>						
<b>Event Responsible Agency:</b>		S				
<b>Area Name:</b>		SOIL				
<b>Event Code:</b>		CA190				

Map Key	Number of Records	Direction	Distance (mi/ft)	Elev/Diff (ft)	Site	DB
<b>Corrective Action Event Descr:</b>		INVESTIGATION REPORT RECEIVED				
<b>Actual Date of Event:</b>		20140618				
<b>Orig Sched Event Date:</b>						
<b>New Sched Event Date:</b>						
<b>Best Date:</b>		20140618				
<b>Groundwater Release Indicator:</b>						
<b>Soil Release Indicator:</b>		Yes				
<b>Air Release Indicator:</b>						
<b>Surface Waste Release Ind:</b>						
<b>Event Responsible Agency:</b>		S				

**Violation/Evaluation Summary**

**Note:** VIOLATION or UNDETERMINED: There are VIOLATION or UNDETERMINED details or records associated with this facility (EPA ID) in the Compliance Monitoring and Enforcement table dated Apr, 2023.

**Violation Details**

**Found Violation:** Yes  
**Citation:**  
**Violation Short Description:** Generators - General  
**Violation Type:** 262.A  
**Violation Determined Date:** 20130724  
**Scheduled Compliance Date:**  
**Return to Compliance:** Documented  
**Actual Return to Compl:** 20140417  
**Violation Responsible Agency:** State

**Enforcement Details**

**Enforcement Type:** 175  
**Enforcement Type Description:** COMPLIANCE ADVISORY  
**Enforcement Action Date:** 20130724  
**Enf Disposition Status:**  
**Disposition Status Date:**  
**Enforcement Lead Agency:** State  
**Proposed Penalty Amount:**  
**Final Amount:**  
**Paid Amount:**

**Enforcement Type:** 310  
**Enforcement Type Description:** FINAL 3008(A) COMPLIANCE ORDER  
**Enforcement Action Date:** 20140320  
**Enf Disposition Status:**  
**Disposition Status Date:**  
**Enforcement Lead Agency:** State  
**Proposed Penalty Amount:**  
**Final Amount:** 7500  
**Paid Amount:**

**Enforcement Type:** 210  
**Enforcement Type Description:** INITIAL 3008(A) COMPLIANCE  
**Enforcement Action Date:** 20140212  
**Enf Disposition Status:**  
**Disposition Status Date:**  
**Enforcement Lead Agency:** State  
**Proposed Penalty Amount:**  
**Final Amount:**  
**Paid Amount:**

**Violation Details**

**Found Violation:** Yes  
**Citation:**



<b>Map Key</b>	<b>Number of Records</b>	<b>Direction</b>	<b>Distance (mi/ft)</b>	<b>Elev/Diff (ft)</b>	<b>Site</b>	<b>DB</b>
----------------	--------------------------	------------------	-------------------------	-----------------------	-------------	-----------

**Violation Short Description:** Listing - General  
**Violation Type:** 261.A  
**Violation Determined Date:** 20130724  
**Scheduled Compliance Date:**  
**Return to Compliance:** Documented  
**Actual Return to Compl:** 20140417  
**Violation Responsible Agency:** State

**Enforcement Details**

**Enforcement Type:** 210  
**Enforcement Type Description:** INITIAL 3008(A) COMPLIANCE  
**Enforcement Action Date:** 20140212  
**Enf Disposition Status:**  
**Disposition Status Date:**  
**Enforcement Lead Agency:** State  
**Proposed Penalty Amount:**  
**Final Amount:**  
**Paid Amount:**

**Enforcement Type:** 310  
**Enforcement Type Description:** FINAL 3008(A) COMPLIANCE ORDER  
**Enforcement Action Date:** 20140320  
**Enf Disposition Status:**  
**Disposition Status Date:**  
**Enforcement Lead Agency:** State  
**Proposed Penalty Amount:**  
**Final Amount:** 7500  
**Paid Amount:**

**Enforcement Type:** 175  
**Enforcement Type Description:** COMPLIANCE ADVISORY  
**Enforcement Action Date:** 20130724  
**Enf Disposition Status:**  
**Disposition Status Date:**  
**Enforcement Lead Agency:** State  
**Proposed Penalty Amount:**  
**Final Amount:**  
**Paid Amount:**

**Evaluation Details**

**Evaluation Start Date:** 20100901  
**Evaluation Type Description:** COMPLIANCE EVALUATION INSPECTION ON-SITE  
**Violation Short Description:**  
**Return to Compliance Date:**  
**Evaluation Agency:** State

**Evaluation Start Date:** 20120307  
**Evaluation Type Description:** FACILITY SELF DISCLOSURE  
**Violation Short Description:**  
**Return to Compliance Date:**  
**Evaluation Agency:** State

**Evaluation Start Date:** 20130724  
**Evaluation Type Description:** COMPLIANCE EVALUATION INSPECTION ON-SITE  
**Violation Short Description:** Listing - General  
**Return to Compliance Date:** 20140417  
**Evaluation Agency:** State

**Evaluation Start Date:** 20110324  
**Evaluation Type Description:** FACILITY SELF DISCLOSURE  
**Violation Short Description:**  
**Return to Compliance Date:**  
**Evaluation Agency:** State

**Evaluation Start Date:** 20130724

<b>Map Key</b>	<b>Number of Records</b>	<b>Direction</b>	<b>Distance (mi/ft)</b>	<b>Elev/Diff (ft)</b>	<b>Site</b>	<b>DB</b>
<i>Evaluation Type Description:</i>					FOCUSED COMPLIANCE INSPECTION	
<i>Violation Short Description:</i>						
<i>Return to Compliance Date:</i>						
<i>Evaluation Agency:</i>		State				
<i>Evaluation Start Date:</i>		20160203				
<i>Evaluation Type Description:</i>					NON-FINANCIAL RECORD REVIEW	
<i>Violation Short Description:</i>						
<i>Return to Compliance Date:</i>						
<i>Evaluation Agency:</i>		State				
<i>Evaluation Start Date:</i>		20131017				
<i>Evaluation Type Description:</i>					SIGNIFICANT NON-COMPLIER	
<i>Violation Short Description:</i>					Generators - General	
<i>Return to Compliance Date:</i>		20140417				
<i>Evaluation Agency:</i>		State				
<i>Evaluation Start Date:</i>		20130207				
<i>Evaluation Type Description:</i>					FACILITY SELF DISCLOSURE	
<i>Violation Short Description:</i>						
<i>Return to Compliance Date:</i>						
<i>Evaluation Agency:</i>		State				
<i>Evaluation Start Date:</i>		20140417				
<i>Evaluation Type Description:</i>					FOCUSED COMPLIANCE INSPECTION	
<i>Violation Short Description:</i>						
<i>Return to Compliance Date:</i>						
<i>Evaluation Agency:</i>		State				
<i>Evaluation Start Date:</i>		20131211				
<i>Evaluation Type Description:</i>					NON-FINANCIAL RECORD REVIEW	
<i>Violation Short Description:</i>						
<i>Return to Compliance Date:</i>						
<i>Evaluation Agency:</i>		State				
<i>Evaluation Start Date:</i>		20150216				
<i>Evaluation Type Description:</i>					FACILITY SELF DISCLOSURE	
<i>Violation Short Description:</i>						
<i>Return to Compliance Date:</i>						
<i>Evaluation Agency:</i>		State				
<i>Evaluation Start Date:</i>		20130724				
<i>Evaluation Type Description:</i>					COMPLIANCE EVALUATION INSPECTION ON-SITE	
<i>Violation Short Description:</i>					Generators - General	
<i>Return to Compliance Date:</i>		20140417				
<i>Evaluation Agency:</i>		State				
<i>Evaluation Start Date:</i>		20130820				
<i>Evaluation Type Description:</i>					COMPLIANCE EVALUATION INSPECTION ON-SITE	
<i>Violation Short Description:</i>						
<i>Return to Compliance Date:</i>						
<i>Evaluation Agency:</i>		State				
<i>Evaluation Start Date:</i>		20100222				
<i>Evaluation Type Description:</i>					FACILITY SELF DISCLOSURE	
<i>Violation Short Description:</i>						
<i>Return to Compliance Date:</i>						
<i>Evaluation Agency:</i>		State				
<i>Evaluation Start Date:</i>		20150615				
<i>Evaluation Type Description:</i>					NOT A SIGNIFICANT NON-COMPLIER	
<i>Violation Short Description:</i>						
<i>Return to Compliance Date:</i>						
<i>Evaluation Agency:</i>		State				
<i>Evaluation Start Date:</i>		20140226				
<i>Evaluation Type Description:</i>					FACILITY SELF DISCLOSURE	
<i>Violation Short Description:</i>						
<i>Return to Compliance Date:</i>						

Map Key	Number of Records	Direction	Distance (mi/ft)	Elev/Diff (ft)	Site	DB
---------	-------------------	-----------	------------------	----------------	------	----

Evaluation Agency: State

**Handler Summary**

**Importer Activity:** No  
**Mixed Waste Generator:** No  
**Transporter Activity:** No  
**Transfer Facility:** No  
**Onsite Burner:** No  
**Smelting, Melting and Refining:** No  
**Underground Injection Control:** No  
**Commercial TSD:** No  
**Used Oil Transporter:** No  
**Used Oil Transfer Facility:** No  
**Used Oil Processor:** No  
**Used Oil Refiner:** No  
**Used Oil Burner:** No  
**Used Oil Market Burner:** No  
**Used Oil Spec Marketer:** No

**Hazardous Waste Handler Details**

**Sequence No:** 2  
**Receive Date:** 20070605  
**Handler Name:** FRESH START I  
**Federal Waste Generator Code:** 3  
**Generator Code Description:** Very Small Quantity Generator  
**Source Type:** Notification

**Waste Code Details**

**Hazardous Waste Code:** D039  
**Waste Code Description:** TETRACHLOROETHYLENE

**Hazardous Waste Code:** F005  
**Waste Code Description:** THE FOLLOWING SPENT NONHALOGENATED SOLVENTS: TOLUENE, METHYL ETHYL KETONE, CARBON DISULFIDE, ISOBUTANOL, PYRIDINE, BENZENE, 2-ETHOXYETHANOL, AND 2-NITROPROPANE; ALL SPENT SOLVENT MIXTURES/BLENDS CONTAINING, BEFORE USE, A TOTAL OF TEN PERCENT OR MORE (BY VOLUME) OF ONE OR MORE OF THE ABOVE NONHALOGENATED SOLVENTS OR THOSE SOLVENTS LISTED IN F001, F002, OR F004; AND STILL BOTTOMS FROM THE RECOVERY OF THESE SPENT SOLVENTS AND SPENT SOLVENT MIXTURES.

**Hazardous Waste Code:** F002  
**Waste Code Description:** THE FOLLOWING SPENT HALOGENATED SOLVENTS: TETRACHLOROETHYLENE, METHYLENE CHLORIDE, TRICHLOROETHYLENE, 1,1,1-TRICHLOROETHANE, CHLOROBENZENE, 1,1,2-TRICHLORO-1,2,2-TRIFLUOROETHANE, ORTHO-DICHLOROBENZENE, TRICHLOROFLUOROMETHANE, AND 1,1,2, TRICHLOROETHANE; ALL SPENT SOLVENT MIXTURES/BLENDS CONTAINING, BEFORE USE, A TOTAL OF TEN PERCENT OR MORE (BY VOLUME) OF ONE OR MORE OF THE ABOVE HALOGENATED SOLVENTS OR THOSE SOLVENTS LISTED IN F001, F004, AND F005; AND STILL BOTTOMS FROM THE RECOVERY OF THESE SPENT SOLVENTS AND SPENT SOLVENT MIXTURES.

**Hazardous Waste Code:** D001  
**Waste Code Description:** IGNITABLE WASTE

**Hazardous Waste Handler Details**

**Sequence No:** 3  
**Receive Date:** 20090108  
**Handler Name:** FRESH START I  
**Federal Waste Generator Code:** 3  
**Generator Code Description:** Very Small Quantity Generator  
**Source Type:** Notification

<i>Map Key</i>	<i>Number of Records</i>	<i>Direction</i>	<i>Distance (mi/ft)</i>	<i>Elev/Diff (ft)</i>	<i>Site</i>	<i>DB</i>
----------------	--------------------------	------------------	-------------------------	-----------------------	-------------	-----------

**Waste Code Details**

**Hazardous Waste Code:** D039  
**Waste Code Description:** TETRACHLOROETHYLENE

**Hazardous Waste Code:** F005  
**Waste Code Description:** THE FOLLOWING SPENT NONHALOGENATED SOLVENTS: TOLUENE, METHYL ETHYL KETONE, CARBON DISULFIDE, ISOBUTANOL, PYRIDINE, BENZENE, 2-ETHOXYETHANOL, AND 2-NITROPROPANE; ALL SPENT SOLVENT MIXTURES/BLENDS CONTAINING, BEFORE USE, A TOTAL OF TEN PERCENT OR MORE (BY VOLUME) OF ONE OR MORE OF THE ABOVE NONHALOGENATED SOLVENTS OR THOSE SOLVENTS LISTED IN F001, F002, OR F004; AND STILL BOTTOMS FROM THE RECOVERY OF THESE SPENT SOLVENTS AND SPENT SOLVENT MIXTURES.

**Hazardous Waste Code:** F002  
**Waste Code Description:** THE FOLLOWING SPENT HALOGENATED SOLVENTS: TETRACHLOROETHYLENE, METHYLENE CHLORIDE, TRICHLOROETHYLENE, 1,1,1-TRICHLOROETHANE, CHLOROBENZENE, 1,1,2-TRICHLORO-1,2,2-TRIFLUOROETHANE, ORTHO-DICHLOROBENZENE, TRICHLOROFLUOROMETHANE, AND 1,1,2, TRICHLOROETHANE; ALL SPENT SOLVENT MIXTURES/BLENDS CONTAINING, BEFORE USE, A TOTAL OF TEN PERCENT OR MORE (BY VOLUME) OF ONE OR MORE OF THE ABOVE HALOGENATED SOLVENTS OR THOSE SOLVENTS LISTED IN F001, F004, AND F005; AND STILL BOTTOMS FROM THE RECOVERY OF THESE SPENT SOLVENTS AND SPENT SOLVENT MIXTURES.

**Hazardous Waste Code:** D001  
**Waste Code Description:** IGNITABLE WASTE

**Hazardous Waste Handler Details**

**Sequence No:** 1  
**Receive Date:** 20000404  
**Handler Name:** FRESH START I  
**Federal Waste Generator Code:** 3  
**Generator Code Description:** Very Small Quantity Generator  
**Source Type:** Notification

**Waste Code Details**

**Hazardous Waste Code:** F002  
**Waste Code Description:** THE FOLLOWING SPENT HALOGENATED SOLVENTS: TETRACHLOROETHYLENE, METHYLENE CHLORIDE, TRICHLOROETHYLENE, 1,1,1-TRICHLOROETHANE, CHLOROBENZENE, 1,1,2-TRICHLORO-1,2,2-TRIFLUOROETHANE, ORTHO-DICHLOROBENZENE, TRICHLOROFLUOROMETHANE, AND 1,1,2, TRICHLOROETHANE; ALL SPENT SOLVENT MIXTURES/BLENDS CONTAINING, BEFORE USE, A TOTAL OF TEN PERCENT OR MORE (BY VOLUME) OF ONE OR MORE OF THE ABOVE HALOGENATED SOLVENTS OR THOSE SOLVENTS LISTED IN F001, F004, AND F005; AND STILL BOTTOMS FROM THE RECOVERY OF THESE SPENT SOLVENTS AND SPENT SOLVENT MIXTURES.

**Hazardous Waste Code:** D039  
**Waste Code Description:** TETRACHLOROETHYLENE

**Hazardous Waste Handler Details**

**Sequence No:** 1  
**Receive Date:** 20160203  
**Handler Name:** FRESH START I  
**Federal Waste Generator Code:** N  
**Generator Code Description:** Not a Generator, Verified  
**Source Type:** Implementer

**Waste Code Details**

**Hazardous Waste Code:** F005  
**Waste Code Description:** THE FOLLOWING SPENT NONHALOGENATED SOLVENTS: TOLUENE, METHYL ETHYL KETONE, CARBON DISULFIDE, ISOBUTANOL, PYRIDINE, BENZENE, 2-ETHOXYETHANOL, AND 2-NITROPROPANE; ALL SPENT SOLVENT MIXTURES/BLENDS CONTAINING, BEFORE USE, A TOTAL OF TEN PERCENT OR MORE (BY VOLUME) OF ONE OR MORE OF THE ABOVE NONHALOGENATED SOLVENTS OR THOSE SOLVENTS LISTED IN F001, F002, OR F004; AND STILL BOTTOMS FROM THE RECOVERY OF THESE SPENT

Map Key	Number of Records	Direction	Distance (mi/ft)	Elev/Diff (ft)	Site	DB
---------	-------------------	-----------	------------------	----------------	------	----

SOLVENTS AND SPENT SOLVENT MIXTURES.

**Hazardous Waste Code:** F002  
**Waste Code Description:** THE FOLLOWING SPENT HALOGENATED SOLVENTS: TETRACHLOROETHYLENE, METHYLENE CHLORIDE, TRICHLOROETHYLENE, 1,1,1-TRICHLOROETHANE, CHLOROENZENE, 1,1,2-TRICHLORO-1,2,2-TRIFLUOROETHANE, ORTHO-DICHLOROBENZENE, TRICHLOROFUOROMETHANE, AND 1,1,2, TRICHLOROETHANE; ALL SPENT SOLVENT MIXTURES/BLENDS CONTAINING, BEFORE USE, A TOTAL OF TEN PERCENT OR MORE (BY VOLUME) OF ONE OR MORE OF THE ABOVE HALOGENATED SOLVENTS OR THOSE SOLVENTS LISTED IN F001, F004, AND F005; AND STILL BOTTOMS FROM THE RECOVERY OF THESE SPENT SOLVENTS AND SPENT SOLVENT MIXTURES.

**Hazardous Waste Code:** D039  
**Waste Code Description:** TETRACHLOROETHYLENE

**Hazardous Waste Code:** D001  
**Waste Code Description:** IGNITABLE WASTE

**Owner/Operator Details**

<b>Owner/Operator Ind:</b>	Current Owner	<b>Street No:</b>	1500
<b>Type:</b>	Private	<b>Street 1:</b>	W LITTLETON BLVD STE 135
<b>Name:</b>	GEORGE DAVIS	<b>Street 2:</b>	
<b>Date Became Current:</b>	20070605	<b>City:</b>	LITTLETON
<b>Date Ended Current:</b>		<b>State:</b>	CO
<b>Phone:</b>	303-797-7352	<b>Country:</b>	US
<b>Source Type:</b>	Notification	<b>Zip Code:</b>	80120

<b>Owner/Operator Ind:</b>	Current Operator	<b>Street No:</b>	1500
<b>Type:</b>	Private	<b>Street 1:</b>	W LITTLETON BLVD STE 135
<b>Name:</b>	FRESH START I	<b>Street 2:</b>	
<b>Date Became Current:</b>	20070605	<b>City:</b>	LITTLETON
<b>Date Ended Current:</b>		<b>State:</b>	CO
<b>Phone:</b>	303-797-7352	<b>Country:</b>	US
<b>Source Type:</b>	Implementer	<b>Zip Code:</b>	80120

<b>Owner/Operator Ind:</b>	Current Operator	<b>Street No:</b>	1500
<b>Type:</b>	Private	<b>Street 1:</b>	W LITTLETON BLVD STE 135
<b>Name:</b>	FRESH START I	<b>Street 2:</b>	
<b>Date Became Current:</b>	20070605	<b>City:</b>	LITTLETON
<b>Date Ended Current:</b>		<b>State:</b>	CO
<b>Phone:</b>	303-797-7352	<b>Country:</b>	US
<b>Source Type:</b>	Notification	<b>Zip Code:</b>	80120

<b>Owner/Operator Ind:</b>	Current Owner	<b>Street No:</b>	
<b>Type:</b>	Private	<b>Street 1:</b>	1500 W LITTLETON BLVD #135
<b>Name:</b>	GEORGE DAVIS	<b>Street 2:</b>	
<b>Date Became Current:</b>	18000202	<b>City:</b>	LITTLETON
<b>Date Ended Current:</b>		<b>State:</b>	CO
<b>Phone:</b>	303-797-7352	<b>Country:</b>	US
<b>Source Type:</b>	Notification	<b>Zip Code:</b>	80120

<b>Owner/Operator Ind:</b>	Current Owner	<b>Street No:</b>	1500
<b>Type:</b>	Private	<b>Street 1:</b>	W LITTLETON BLVD STE 135
<b>Name:</b>	GEORGE DAVIS	<b>Street 2:</b>	
<b>Date Became Current:</b>	20070605	<b>City:</b>	LITTLETON
<b>Date Ended Current:</b>		<b>State:</b>	CO
<b>Phone:</b>	303-797-7352	<b>Country:</b>	US
<b>Source Type:</b>	Implementer	<b>Zip Code:</b>	80120

<b>Owner/Operator Ind:</b>	Current Owner	<b>Street No:</b>	
<b>Type:</b>	Private	<b>Street 1:</b>	1500 W LITTLETON BLVD #135
<b>Name:</b>	GEORGE DAVIS	<b>Street 2:</b>	
<b>Date Became Current:</b>		<b>City:</b>	LITTLETON
<b>Date Ended Current:</b>		<b>State:</b>	CO
<b>Phone:</b>	303-797-7352	<b>Country:</b>	US
<b>Source Type:</b>	Notification	<b>Zip Code:</b>	80120

<b>Owner/Operator Ind:</b>	Current Operator	<b>Street No:</b>	1500
----------------------------	------------------	-------------------	------

Map Key	Number of Records	Direction	Distance (mi/ft)	Elev/Diff (ft)	Site	DB
Type:	Private				Street 1:	W LITTLETON BLVD #135
Name:	FRESH START I				Street 2:	
Date Became Current:	20070605				City:	LITTLETON
Date Ended Current:					State:	CO
Phone:	303-797-7352				Country:	US
Source Type:	Notification				Zip Code:	80120

**Historical Handler Details**

Receive Dt:	20000404
Generator Code Description:	Very Small Quantity Generator
Handler Name:	FRESH START I
Receive Dt:	20070605
Generator Code Description:	Very Small Quantity Generator
Handler Name:	FRESH START I
Receive Dt:	20090108
Generator Code Description:	Very Small Quantity Generator
Handler Name:	FRESH START I

<a href="#">160</a>	3 of 3	ESE	0.44 / 2,330.11	5,415.76 / 69	Sherwin-Williams #7156 1500 W Littleton Blvd #111 Littleton CO	SWF/LF
---------------------	--------	-----	-----------------	---------------	--	--------

Loc ID: ARA127

**Facility Detail Info**

Location ID:	ARA127
Facility Name:	Sherwin-Williams #7156
Location Address:	1500 W Littleton Blvd #111
City:	Littleton
Zip:	80120
County Name:	ARAPAHOE
Latitude:	39.613121
Longitude:	-105.00618

**Activity Info**

Activity Type:	Paint stewardship
Closure Units:	FALSE
Post Closure Units:	FALSE
Post Closure Ended:	FALSE
Clean Closed Units:	FALSE

<a href="#">161</a>	1 of 1	ENE	0.49 / 2,582.41	5,359.37 / 12	E. OF S. HICKORY & N. OF W. PRENTICE AVE. Arapahoe CO	HIST LANDFILLS
---------------------	--------	-----	-----------------	---------------	--	----------------

ID:	291	Air Monitor?:	No
County:	Arapahoe	Methane Monitor?:	No
Disposal Site:		Leachate Monitor?:	No
Fill Name:	AR-023	Agencies Maintain :	TCHD-BELLEVIEW
Permitted:	UNKNOWN	Report Date:	28-FEB-97 12.00.00.000000 AM
Date of Permit:		Update Date:	28-FEB-97 12.00.00.000000 AM
Permitted Acreage:		Image:	
Open Date:		Image Date:	
Close Date:		Landfill Label:	023
Eng Ctrl in Place:		State:	
Type of Eng Ctrl:		Latitude:	39.6221458557148
Groundwater Monit?:	No	Longitude:	-104.999646282512
Applicant:		Location B:	

Map Key	Number of Records	Direction	Distance (mi/ft)	Elev/Diff (ft)	Site	DB
---------	-------------------	-----------	------------------	----------------	------	----

**Owner/Operator:**  
**1977 Hist Map Design Loc:**  
**Degree of Certainty LF Loc:**  
**Dispsite D:** SW  
**Comments:** FILE CONTAINS 1977 TCHD REPORT & TWO METHANE TEST CHARTS. LISTED AS A "CLOSED DOMESTIC" LF IN THE 1977 REPORT & THE 1983 TABLE. TWO METHANE TESTS WERE TAKEN IN 10/83 & NO METHANE WAS DETECTED. NO SPECIFIC INFORMATION ON LF.

<a href="#">162</a>	1 of 3	NNW	0.49 / 2,587.22	5,309.70 / -37	BUSSARD PROPERTY 2650/2680 W UNION AVE ENGLEWOOD CO 80110	RCRA CORRACTS
---------------------	--------	-----	--------------------	-------------------	---	------------------

**EPA Handler ID:** COR000002212  
**Gen Status Universe:** No Report  
**Contact Name:**  
**Contact Address:** US  
**Contact Phone No and Ext:**  
**Contact Email:**  
**Contact Country:** US  
**County Name:** ARAPAHOE  
**EPA Region:** 08  
**Land Type:**  
**Receive Date:** 19950922  
**Location Latitude:**  
**Location Longitude:**

**Event/Area Details**

**Area Name:** ENTIRE FACILITY  
**Event Code:** CA900NC  
**Corrective Action Event Descri:** CA PERFORMANCE STANDARDS ATTAINED - NO CONTROLS NECESSARY  
**Actual Date of Event:** 19970701  
**Orig Sched Event Date:**  
**New Sched Event Date:**  
**Best Date:** 19970701  
**Groundwater Release Indicator:** Yes  
**Soil Release Indicator:** Yes  
**Air Release Indicator:**  
**Surface Waste Release Ind:**  
**Event Responsible Agency:** S

**Area Name:** ENTIRE FACILITY  
**Event Code:** CA155  
**Corrective Action Event Descri:** INVESTIGATION SUPPLEMENTAL INFO REQ BY AGENCY  
**Actual Date of Event:** 19970701  
**Orig Sched Event Date:**  
**New Sched Event Date:**  
**Best Date:** 19970701  
**Groundwater Release Indicator:** Yes  
**Soil Release Indicator:** Yes  
**Air Release Indicator:**  
**Surface Waste Release Ind:**  
**Event Responsible Agency:** S

**Area Name:** ENTIRE FACILITY  
**Event Code:** CA100  
**Corrective Action Event Descri:** INVESTIGATION IMPOSITION  
**Actual Date of Event:** 19970701  
**Orig Sched Event Date:**  
**New Sched Event Date:**  
**Best Date:** 19970701  
**Groundwater Release Indicator:** Yes  
**Soil Release Indicator:** Yes  
**Air Release Indicator:**  
**Surface Waste Release Ind:**  
**Event Responsible Agency:** S

<b>Map Key</b>	<b>Number of Records</b>	<b>Direction</b>	<b>Distance (mi/ft)</b>	<b>Elev/Diff (ft)</b>	<b>Site</b>	<b>DB</b>
----------------	--------------------------	------------------	-------------------------	-----------------------	-------------	-----------

**Area Name:** ENTIRE FACILITY  
**Event Code:** CA999RM  
**Corrective Action Event Descri:** CA PROCESS IS TERMINATED-REMEDIAL ACTIVITIES COMPLETE  
**Actual Date of Event:** 20160705  
**Orig Sched Event Date:**  
**New Sched Event Date:**  
**Best Date:** 20160705  
**Groundwater Release Indicator:** Yes  
**Soil Release Indicator:** Yes  
**Air Release Indicator:**  
**Surface Waste Release Ind:**  
**Event Responsible Agency:** S

**Area Name:** ENTIRE FACILITY  
**Event Code:** CA006AC  
**Corrective Action Event Descri:** AREA OF CONCERN  
**Actual Date of Event:** 19970701  
**Orig Sched Event Date:**  
**New Sched Event Date:**  
**Best Date:** 19970701  
**Groundwater Release Indicator:** Yes  
**Soil Release Indicator:** Yes  
**Air Release Indicator:**  
**Surface Waste Release Ind:**  
**Event Responsible Agency:** S

**Violation/Evaluation Summary**

**Note:** NO VIOLATIONS: All of the compliance records associated with this facility (EPA ID) indicate NO VIOLATIONS; Compliance Monitoring and Enforcement table dated Apr, 2023.

**Evaluation Details**

**Evaluation Start Date:** 19970701  
**Evaluation Type Description:** FOCUSED COMPLIANCE INSPECTION  
**Violation Short Description:**  
**Return to Compliance Date:**  
**Evaluation Agency:** State

**Evaluation Start Date:** 19950922  
**Evaluation Type Description:** FOCUSED COMPLIANCE INSPECTION  
**Violation Short Description:**  
**Return to Compliance Date:**  
**Evaluation Agency:** State

**Handler Summary**

**Importer Activity:** No  
**Mixed Waste Generator:** No  
**Transporter Activity:** No  
**Transfer Facility:** No  
**Onsite Burner:** No  
**Smelting, Melting and Refining:** No  
**Underground Injection Control:** No  
**Commercial TSD:** No  
**Used Oil Transporter:** No  
**Used Oil Transfer Facility:** No  
**Used Oil Processor:** No  
**Used Oil Refiner:** No  
**Used Oil Burner:** No  
**Used Oil Market Burner:** No  
**Used Oil Spec Marketer:** No



Map Key	Number of Records	Direction	Distance (mi/ft)	Elev/Diff (ft)	Site	DB
---------	-------------------	-----------	------------------	----------------	------	----

**Hazardous Waste Handler Details**

Sequence No: 1  
 Receive Date: 19950922  
 Handler Name: BUSSARD PROPERTY  
 Federal Waste Generator Code: N  
 Generator Code Description: Not a Generator, Verified  
 Source Type: Implementer

<a href="#">162</a>	2 of 3	NNW	0.49 / 2,587.22	5,309.70 / -37	Klode Towing 2650 W Union Englewood 80110 CO	LST
---------------------	--------	-----	-----------------	----------------	--	-----

<b>Facility ID:</b>	14139	<b>Fac Name(CDLE):</b>	Klode Towing
<b>Event ID:</b>		<b>Address(CDLE):</b>	2650 W Union
<b>Facility Name(OPS):</b>	Klode Towing	<b>Fac Type(CDLE):</b>	Non-Retail
<b>Facility Type(OPS):</b>	Non-Retail	<b>Fac Category(CDLE):</b>	Other
<b>Fac Category(OPS):</b>	Other	<b>City(CDLE):</b>	Englewood
<b>Address(OPS):</b>	2650 W Union	<b>Zip(CDLE):</b>	80110
<b>City(OPS):</b>	Englewood	<b>County(CDLE):</b>	Arapahoe
<b>Zip Code(OPS):</b>	80110	<b>State(CDLE):</b>	
<b>County(OPS):</b>	Arapahoe	<b>Latitude(CDLE):</b>	39.629921
<b>State(OPS):</b>	CO	<b>Longitude(CDLE):</b>	-105.018931
<b>Lat Long(OPS):</b>	39.629921, -105.018931		
<b>Fac Name(COSTIS):</b>	Klode Towing		
<b>Address (COSTIS):</b>	2650 W Union Englewood 80110		
<b>County (COSTIS):</b>	Arapahoe		
<b>Original Source:</b>	Colorado Storage Tank Information System (COSTIS) (As of October, 2021); Colorado Department of Labor and Employment (CDLE); Oil & Public Safety(OPS) Regulated Storage Tanks; OPS Petroleum Release Events in Colorado - Petroleum Release Events		
<b>Owner ID:</b>	17032		
<b>Owner Name:</b>	Klode Towing;		

**Events (CDLE)**

<b>Event ID:</b>	5204	<b>Proj. Closure Date:</b>	
<b>Alt Event ID:</b>	9000206-1	<b>Category:</b>	
<b>Status:</b>	Closed	<b>Sardonyx ID:</b>	
<b>UST Tank Count:</b>	0	<b>MTBE Classifica:</b>	
<b>AST Tank Count:</b>	0	<b>Sum of Reimbur Amt:</b>	
<b>Source of Release:</b>		<b>Reviewer Full Name:</b>	Larry Delin
<b>Cause of Release:</b>		<b>Logged On:</b>	8/13/1990
<b>Confirm Rel Dt:</b>	8/13/1990	<b>Logged By:</b>	
<b>Site Name:</b>	Klode Towing		
<b>Loc Addr:</b>			
<b>Loc Addr2:</b>			
<b>Loc Addr3:</b>			
<b>Aka Name:</b>			
<b>Aka Loc Addr:</b>			

**Facility (CDLE)**

<b>Owner Costis ID:</b>	OWNR-17032	<b>Type:</b>	Non-Retail
<b>No of Active Tanks:</b>	0	<b>Facility Owner:</b>	Klode Towing
<b>No of Metred Prod:</b>	0		

**Events (COSTIS) (As of October 2021)**

<b>Event ID:</b>	5204	<b>Log Date:</b>	8/13/1990
<b>Process Status Name:</b>	Closed		
<b>Site Name:</b>	Klode Towing		
<b>Facility Name:</b>	Klode Towing		
<b>Address:</b>	2650 W Union Englewood CO 80110		

Map Key	Number of Records	Direction	Distance (mi/ft)	Elev/Diff (ft)	Site	DB
---------	-------------------	-----------	------------------	----------------	------	----

**Loc Address:** 2650 W Union  
**Loc City:** Englewood  
**Loc County:** Arapahoe

**OPS Regulated Storage Tanks**

**No of Tanks:** 0

**OPS Petroleum Release Events in Colorado - Petroleum Release Events**

<b>Event ID:</b>	5204	<b>Phone:</b>	(303) 318-4357
<b>Release No:</b>	REL-007350	<b>City:</b>	Englewood
<b>Status:</b>	Closed	<b>Zip:</b>	80110
<b>Release Date:</b>	8/13/1990	<b>State:</b>	CO
<b>Closure Date:</b>	12/10/1990	<b>County:</b>	Arapahoe
<b>NFA Type:</b>	Pre-RBCA	<b>Latitude:</b>	39.629921
<b>Release Cause:</b>		<b>Longitude:</b>	-105.018931
<b>Reimbursement Total:</b>		<b>Latitude Longitude:</b>	39.629921, -105.018931
<b>Contact:</b>	Larry Delin		
<b>Release Source:</b>			
<b>Site Name:</b>	Klode Towing		
<b>Address:</b>	2650 W Union		
<b>Email:</b>	cdle_ops_public_record_center@state.co.us		
<b>Link :</b>	https://socgov18.force.com/s/release/a183h000003KXAW		

<a href="#">162</a>	3 of 3	<b>NNW</b>	<b>0.49 / 2,587.22</b>	<b>5,309.70 / -37</b>	<b>BUSSARD PROPERTY 2650/2680 W UNION AVE ENGLEWOOD CO 80110</b>	<b>HAZ CORRACT</b>
---------------------	--------	------------	----------------------------	---------------------------	--	--------------------

<b>ID:</b>	COR000002212	<b>County:</b>	ARAPAHOE
<b>Status:</b>	ACTIVE	<b>Method:</b>	CENTRUS
<b>Fac Type:</b>	CA	<b>Accuracy:</b>	+OR- 30 METERS
<b>Links:</b>	http://www.epa.gov/cgi-bin/get1cReport.cgi?tool=echo&IDNumber=COR000002212		

<a href="#">163</a>	1 of 1	<b>E</b>	<b>0.50 / 2,620.10</b>	<b>5,420.18 / 73</b>	<b>PRINTS VALIANT LITTLETON CO</b>	<b>PFAS IND</b>
---------------------	--------	----------	----------------------------	--------------------------	--	-----------------

<b>Status:</b>	Inactive	<b>Fac Fips Code:</b>	08005
<b>Industry:</b>	Printing	<b>Fac Indian Cntry Flg:</b>	N
<b>Compliance Status:</b>	No Violation Identified	<b>Fac Derived Huc:</b>	10190002
<b>EPA Programs:</b>	CAA	<b>Fac Derived Wbd:</b>	101900020904
<b>Federal Facility:</b>	No	<b>Fac Derived Cd113:</b>	06
<b>Federal Agency:</b>	-	<b>Fac Derived Cb2010:</b>	080050066012029
<b>Fac Snc Flg:</b>	N	<b>Fac Informal Count:</b>	0
<b>AIR Flag:</b>	Y	<b>Last Informal Action:</b>	-
<b>NPDES Flag:</b>	N	<b>Formal Action Count:</b>	0
<b>SDWIS Flag:</b>	N	<b>Last Formal Action:</b>	-
<b>RCRAFlag:</b>	N	<b>Fac Total Penalties:</b>	0
<b>TRI Flag:</b>	N	<b>Fac Penalty Count:</b>	-
<b>GHG Flag:</b>	N	<b>Date Last Penalty:</b>	-
<b>TRI IDs:</b>	-	<b>Last Penalty Amt:</b>	-
<b>TRI Releases Trnsfrs:</b>	-	<b>Fac Qtrs With Nc:</b>	0
<b>TRI on Site Releases:</b>	-	<b>Programs With Snc:</b>	0
<b>TRI off Site Trnsfrs:</b>	-	<b>Fac Percent Minority:</b>	20.354
<b>TRI Reporter:</b>	-	<b>Fac Pop Den:</b>	3187.18
<b>Fac Imp Water Flg:</b>	-	<b>Count:</b>	1
<b>Fac Major Flag:</b>	-	<b>Fac County:</b>	ARAPAHOE
<b>Fac Active Flag:</b>	-	<b>State Other :</b>	
<b>Fac Inspection Count:</b>	0	<b>Region:</b>	08
<b>Date Last Inspection:</b>	-	<b>Latitude:</b>	39.61331
<b>Days Last Inspection:</b>	-	<b>Longitude:</b>	-105.00389
<b>Fac Derived Tribes:</b>			
<b>AIR IDs:</b>	CO0000000800500199		

Map Key	Number of Records	Direction	Distance (mi/ft)	Elev/Diff (ft)	Site	DB
CAA Permit Types:		Minor Emissions				
CAA NAICS:		323111 999999				
CAA SICS:		2752				
NPDES IDs:		-				
CWA Permit Types:		-				
CWA NAICS:		-				
CWA SICS:		-				
RCRA IDs:		-				
RCRA Permit Types:		-				
RCRA NAICS:		-				
SDWA IDs:		-				
SDWA System Types:		-				
SDWA Compliance Status:		-				
SDWA Snc Flag:		N				
Fac Collection Meth:		ADDRESS MATCHING-HOUSE NUMBER				
EJSCREEN Flag Us:		N				
EJSCREEN Report:		https://ejscreen.epa.gov/mapper/mobile/EJSCREEN_mobile.aspx?geometry=%7B%22x%22:-105.00389,%22y%22:39.61331,%22spatialReference%22:%7B%22wkid%22:4326%7D%7D&unit=9035&areatype=&areaid=&basemap=streets&distance=1				
ECHO Facility Report:		https://echo.epa.gov/detailed-facility-report?fid=110038616405				

<a href="#">164</a>	1 of 1	NNW	0.50 / 2,625.41	5,314.23 / -33	Variety Landscaping Inc 2800 W Chenango Ave Englewood 80110 CO	LST
---------------------	--------	-----	--------------------	-------------------	---	-----

<b>Facility ID:</b>	10700	<b>Fac Name(CDLE):</b>	Variety Landscaping Inc
<b>Event ID:</b>		<b>Address(CDLE):</b>	2800 W Chenango Ave
<b>Facility Name(OPS):</b>	Variety Landscaping Inc	<b>Fac Type(CDLE):</b>	Non-Retail
<b>Facility Type(OPS):</b>	Non-Retail	<b>Fac Category(CDLE):</b>	Commercial/Industrial
<b>Fac Category(OPS):</b>	Commercial/Industrial	<b>City(CDLE):</b>	Englewood
<b>Address(OPS):</b>	2800 W Chenango Ave	<b>Zip(CDLE):</b>	80110
<b>City(OPS):</b>	Englewood	<b>County(CDLE):</b>	Arapahoe
<b>Zip Code(OPS):</b>	80110	<b>State(CDLE):</b>	
<b>County(OPS):</b>	Arapahoe	<b>Latitude(CDLE):</b>	39.628277
<b>State(OPS):</b>	CO	<b>Longitude(CDLE):</b>	-105.021552
<b>Lat Long(OPS):</b>	39.628277, -105.021552		
<b>Fac Name(COSTIS):</b>	Variety Landscaping Inc		
<b>Address (COSTIS):</b>	2800 W Chenango Ave Englewood 80110		
<b>County (COSTIS):</b>	Arapahoe		
<b>Original Source:</b>	Colorado Storage Tank Information System (COSTIS) (As of October, 2021); Colorado Department of Labor and Employment (CDLE); Oil & Public Safety(OPS) Regulated Storage Tanks; OPS Petroleum Release Events in Colorado - Petroleum Release Events		
<b>Owner ID:</b>	5744		
<b>Owner Name:</b>	Parr; Wayne		

**Events (CDLE)**

<b>Event ID:</b>	1612	<b>Proj. Closure Date:</b>	
<b>Alt Event ID:</b>	705-1	<b>Category:</b>	
<b>Status:</b>	Closed	<b>Sardonyx ID:</b>	
<b>UST Tank Count:</b>	1	<b>MTBE Classifica:</b>	
<b>AST Tank Count:</b>	0	<b>Sum of Reimbur Amt:</b>	
<b>Source of Release:</b>		<b>Reviewer Full Name:</b>	Robert Shoup
<b>Cause of Release:</b>		<b>Logged On:</b>	2/20/1992
<b>Confirm Rel Dt:</b>		<b>Logged By:</b>	
<b>Site Name:</b>	Variety Landscaping Inc		
<b>Loc Addr:</b>			
<b>Loc Addr2:</b>			
<b>Loc Addr3:</b>			
<b>Aka Name:</b>			
<b>Aka Loc Addr:</b>			

**Facility (CDLE)**

Map Key	Number of Records	Direction	Distance (mi/ft)	Elev/Diff (ft)	Site	DB
---------	-------------------	-----------	------------------	----------------	------	----

**Owner Costis ID:** OWNR-5744  
**No of Active Tanks:** 0  
**No of Metred Prod:** 0

**Type:** Non-Retail  
**Facility Owner:** Wayne Parr

**Events (COSTIS) (As of October 2021)**

**Event ID:** 1612  
**Process Status Name:** Closed  
**Site Name:** Variety Landscaping Inc  
**Facility Name:** Variety Landscaping Inc  
**Address:** 2800 W Chenango Ave Englewood CO 80110  
**Loc Address:** 2800 W Chenango Ave<br>Englewood 80110  
**Loc City:** Englewood  
**Loc County:** Arapahoe

**Log Date:** 2/20/1992

**OPS Regulated Storage Tanks**

**No of Tanks:** 0

**OPS Petroleum Release Events in Colorado - Petroleum Release Events**

**Event ID:** 1612  
**Release No:** REL-012488  
**Status:** Closed  
**Release Date:**  
**Closure Date:** 12/18/1995  
**NFA Type:** Pre-RBCA  
**Release Cause:**  
**Reimbursement Total:**  
**Contact:** Robert Shoup  
**Release Source:**  
**Site Name:** Variety Landscaping Inc  
**Address:** 2800 W Chenango Ave  
**Email:** cdle\_ops\_public\_record\_center@state.co.us  
**Link :** https://socgov18.force.com/s/release/a183h000003KYVO

**Phone:** (303) 318-4357  
**City:** Englewood  
**Zip:** 80110  
**State:** CO  
**County:** Arapahoe  
**Latitude:** 39.628277  
**Longitude:** -105.021552  
**Latitude Longitude:** 39.628277, -105.021552

<a href="#">165</a>	1 of 2	NNE	0.55 / 2,885.18	5,338.45 / -9	THOMAS PLATING COMPANY INC 4695 S WINDEMERE ENGLEWOOD CO 80110	RCRA CORRACTS
---------------------	--------	-----	--------------------	------------------	--	------------------

**EPA Handler ID:** COD007079601  
**Gen Status Universe:** No Report  
**Contact Name:**  
**Contact Address:** US  
**Contact Phone No and Ext:**  
**Contact Email:**  
**Contact Country:** US  
**County Name:** ARAPAHOE  
**EPA Region:** 08  
**Land Type:**  
**Receive Date:** 20010305  
**Location Latitude:**  
**Location Longitude:**

**Event/Area Details**

**Area Name:** ENTIRE FACILITY  
**Event Code:** CA006OU  
**Corrective Action Event Descri:** OPERABLE UNIT  
**Actual Date of Event:** 19910124  
**Orig Sched Event Date:**  
**New Sched Event Date:**

<b>Map Key</b>	<b>Number of Records</b>	<b>Direction</b>	<b>Distance (mi/ft)</b>	<b>Elev/Diff (ft)</b>	<b>Site</b>	<b>DB</b>
<b>Best Date:</b>		19910124				
<b>Groundwater Release Indicator:</b>						
<b>Soil Release Indicator:</b>		Yes				
<b>Air Release Indicator:</b>						
<b>Surface Waste Release Ind:</b>						
<b>Event Responsible Agency:</b>		S				
<b>Area Name:</b>		ENTIRE FACILITY				
<b>Event Code:</b>		CA075HI				
<b>Corrective Action Event Descri:</b>		CA PRIORITIZATION-HIGH CA PRIORITY				
<b>Actual Date of Event:</b>		19910124				
<b>Orig Sched Event Date:</b>						
<b>New Sched Event Date:</b>						
<b>Best Date:</b>		19910124				
<b>Groundwater Release Indicator:</b>						
<b>Soil Release Indicator:</b>		Yes				
<b>Air Release Indicator:</b>						
<b>Surface Waste Release Ind:</b>						
<b>Event Responsible Agency:</b>		S				
<b>Area Name:</b>		ENTIRE FACILITY				
<b>Event Code:</b>		CA050				
<b>Corrective Action Event Descri:</b>		RFA COMPLETED				
<b>Actual Date of Event:</b>		19900724				
<b>Orig Sched Event Date:</b>						
<b>New Sched Event Date:</b>						
<b>Best Date:</b>		19900724				
<b>Groundwater Release Indicator:</b>						
<b>Soil Release Indicator:</b>		Yes				
<b>Air Release Indicator:</b>						
<b>Surface Waste Release Ind:</b>						
<b>Event Responsible Agency:</b>		S				
<b>Area Name:</b>		ENTIRE FACILITY				
<b>Event Code:</b>		CA075ME				
<b>Corrective Action Event Descri:</b>		CA PRIORITIZATION-MEDIUM CA PRIORITY				
<b>Actual Date of Event:</b>		19971001				
<b>Orig Sched Event Date:</b>						
<b>New Sched Event Date:</b>						
<b>Best Date:</b>		19971001				
<b>Groundwater Release Indicator:</b>						
<b>Soil Release Indicator:</b>		Yes				
<b>Air Release Indicator:</b>						
<b>Surface Waste Release Ind:</b>						
<b>Event Responsible Agency:</b>		S				
<b>Area Name:</b>		ENTIRE FACILITY				
<b>Event Code:</b>		CA150				
<b>Corrective Action Event Descri:</b>		INVESTIGATION WORKPLAN APPROVED				
<b>Actual Date of Event:</b>		19920330				
<b>Orig Sched Event Date:</b>						
<b>New Sched Event Date:</b>						
<b>Best Date:</b>		19920330				
<b>Groundwater Release Indicator:</b>						
<b>Soil Release Indicator:</b>		Yes				
<b>Air Release Indicator:</b>						
<b>Surface Waste Release Ind:</b>						
<b>Event Responsible Agency:</b>		S				
<b>Area Name:</b>		ENTIRE FACILITY				
<b>Event Code:</b>		CA999NF				
<b>Corrective Action Event Descri:</b>		CA PROCESS IS TERMINATED-NO FURTHER ACTION				
<b>Actual Date of Event:</b>		19991022				
<b>Orig Sched Event Date:</b>						
<b>New Sched Event Date:</b>						
<b>Best Date:</b>		19991022				
<b>Groundwater Release Indicator:</b>						
<b>Soil Release Indicator:</b>		Yes				
<b>Air Release Indicator:</b>						

Map Key	Number of Records	Direction	Distance (mi/ft)	Elev/Diff (ft)	Site	DB
---------	-------------------	-----------	------------------	----------------	------	----

**Surface Waste Release Ind:**  
**Event Responsible Agency:** S  
  
**Area Name:** ENTIRE FACILITY  
**Event Code:** CA050RF  
**Corrective Action Event Descri:** RFA COMPLETED-ASSESSMENT WAS A RFA  
**Actual Date of Event:** 19951207  
**Orig Sched Event Date:**  
**New Sched Event Date:**  
**Best Date:** 19951207  
**Groundwater Release Indicator:**  
**Soil Release Indicator:** Yes  
**Air Release Indicator:**  
**Surface Waste Release Ind:**  
**Event Responsible Agency:** S

**Area Name:** ENTIRE FACILITY  
**Event Code:** CA100  
**Corrective Action Event Descri:** INVESTIGATION IMPOSITION  
**Actual Date of Event:** 19910124  
**Orig Sched Event Date:**  
**New Sched Event Date:**  
**Best Date:** 19910124  
**Groundwater Release Indicator:**  
**Soil Release Indicator:** Yes  
**Air Release Indicator:**  
**Surface Waste Release Ind:**  
**Event Responsible Agency:** S

**Area Name:** ENTIRE FACILITY  
**Event Code:** CA050RF  
**Corrective Action Event Descri:** RFA COMPLETED-ASSESSMENT WAS A RFA  
**Actual Date of Event:** 19951102  
**Orig Sched Event Date:**  
**New Sched Event Date:**  
**Best Date:** 19951102  
**Groundwater Release Indicator:**  
**Soil Release Indicator:** Yes  
**Air Release Indicator:**  
**Surface Waste Release Ind:**  
**Event Responsible Agency:** S

**Violation/Evaluation Summary**

**Note:** VIOLATION or UNDETERMINED: There are VIOLATION or UNDETERMINED details or records associated with this facility (EPA ID) in the Compliance Monitoring and Enforcement table dated Apr, 2023.

**Violation Details**

**Found Violation:** Yes  
**Citation:**  
**Violation Short Description:** Generators - General  
**Violation Type:** 262.A  
**Violation Determined Date:** 19900726  
**Scheduled Compliance Date:** 19920329  
**Return to Compliance:** Observed  
**Actual Return to Compl:** 19990419  
**Violation Responsible Agency:** State

**Enforcement Details**

**Enforcement Type:** 210  
**Enforcement Type Description:** INITIAL 3008(A) COMPLIANCE  
**Enforcement Action Date:** 19910107  
**Enf Disposition Status:**  
**Disposition Status Date:**

Map Key	Number of Records	Direction	Distance (mi/ft)	Elev/Diff (ft)	Site	DB
---------	-------------------	-----------	------------------	----------------	------	----

**Enforcement Lead Agency:** State  
**Proposed Penalty Amount:**  
**Final Amount:**  
**Paid Amount:**

**Violation Details**

**Found Violation:** Yes  
**Citation:** SR - PART 264 SUBPARTS G,I,& J  
**Violation Short Description:** Formal Enforcement Agreement or Order  
**Violation Type:** FEA  
**Violation Determined Date:** 19960809  
**Scheduled Compliance Date:**  
**Return to Compliance:** Observed  
**Actual Return to Compl:** 19990419  
**Violation Responsible Agency:** State

**Enforcement Details**

**Enforcement Type:** 310  
**Enforcement Type Description:** FINAL 3008(A) COMPLIANCE ORDER  
**Enforcement Action Date:** 19970629  
**Enf Disposition Status:**  
**Disposition Status Date:**  
**Enforcement Lead Agency:** State  
**Proposed Penalty Amount:**  
**Final Amount:** 91041  
**Paid Amount:**

**Enforcement Type:** 340  
**Enforcement Type Description:** FINAL 3008(H) I.S. CA ORDER  
**Enforcement Action Date:** 19970629  
**Enf Disposition Status:**  
**Disposition Status Date:**  
**Enforcement Lead Agency:** State  
**Proposed Penalty Amount:**  
**Final Amount:**  
**Paid Amount:**

**Violation Details**

**Found Violation:** Yes  
**Citation:** SR - 262.34(d) & 265.174  
**Violation Short Description:** Generators - General  
**Violation Type:** 262.A  
**Violation Determined Date:** 19940913  
**Scheduled Compliance Date:**  
**Return to Compliance:** Observed  
**Actual Return to Compl:** 19990419  
**Violation Responsible Agency:** State

**Enforcement Details**

**Enforcement Type:** 310  
**Enforcement Type Description:** FINAL 3008(A) COMPLIANCE ORDER  
**Enforcement Action Date:** 19970629  
**Enf Disposition Status:**  
**Disposition Status Date:**  
**Enforcement Lead Agency:** State  
**Proposed Penalty Amount:**  
**Final Amount:** 91041  
**Paid Amount:**

**Enforcement Type:** 210

Map Key	Number of Records	Direction	Distance (mi/ft)	Elev/Diff (ft)	Site	DB
---------	-------------------	-----------	------------------	----------------	------	----

**Enforcement Type Description:** INITIAL 3008(A) COMPLIANCE  
**Enforcement Action Date:** 19960828  
**Enf Disposition Status:**  
**Disposition Status Date:**  
**Enforcement Lead Agency:** State  
**Proposed Penalty Amount:**  
**Final Amount:**  
**Paid Amount:**

**Enforcement Type:** 340  
**Enforcement Type Description:** FINAL 3008(H) I.S. CA ORDER  
**Enforcement Action Date:** 19970629  
**Enf Disposition Status:**  
**Disposition Status Date:**  
**Enforcement Lead Agency:** State  
**Proposed Penalty Amount:**  
**Final Amount:**  
**Paid Amount:**

**Enforcement Type:** 240  
**Enforcement Type Description:** INIT. 3008(H) I.S. CA ORDER  
**Enforcement Action Date:** 19960828  
**Enf Disposition Status:**  
**Disposition Status Date:**  
**Enforcement Lead Agency:** State  
**Proposed Penalty Amount:**  
**Final Amount:**  
**Paid Amount:**

**Enforcement Type:** 125  
**Enforcement Type Description:** NOTICE OF VIOLATION  
**Enforcement Action Date:** 19941027  
**Enf Disposition Status:**  
**Disposition Status Date:**  
**Enforcement Lead Agency:** State  
**Proposed Penalty Amount:**  
**Final Amount:**  
**Paid Amount:**

**Violation Details**

**Found Violation:** Yes  
**Citation:** SR - 262.11,P100,265.174,262.34(d),  
**Violation Short Description:** Generators - General  
**Violation Type:** 262.A  
**Violation Determined Date:** 19941027  
**Scheduled Compliance Date:**  
**Return to Compliance:** Observed  
**Actual Return to Compl:** 19950117  
**Violation Responsible Agency:** State

**Enforcement Details**

**Enforcement Type:** 125  
**Enforcement Type Description:** NOTICE OF VIOLATION  
**Enforcement Action Date:** 19941027  
**Enf Disposition Status:**  
**Disposition Status Date:**  
**Enforcement Lead Agency:** State  
**Proposed Penalty Amount:**  
**Final Amount:**  
**Paid Amount:**

**Violation Details**



**Found Violation:** Yes  
**Citation:** SR - 262.34(d) 265.171 262.11  
**Violation Short Description:** Generators - General  
**Violation Type:** 262.A  
**Violation Determined Date:** 19940913  
**Scheduled Compliance Date:**  
**Return to Compliance:** Observed  
**Actual Return to Compl:** 19990419  
**Violation Responsible Agency:** State

**Enforcement Details**

**Enforcement Type:** 125  
**Enforcement Type Description:** NOTICE OF VIOLATION  
**Enforcement Action Date:** 19941027  
**Enf Disposition Status:**  
**Disposition Status Date:**  
**Enforcement Lead Agency:** State  
**Proposed Penalty Amount:**  
**Final Amount:**  
**Paid Amount:**

**Enforcement Type:** 340  
**Enforcement Type Description:** FINAL 3008(H) I.S. CA ORDER  
**Enforcement Action Date:** 19970629  
**Enf Disposition Status:**  
**Disposition Status Date:**  
**Enforcement Lead Agency:** State  
**Proposed Penalty Amount:**  
**Final Amount:**  
**Paid Amount:**

**Enforcement Type:** 240  
**Enforcement Type Description:** INIT. 3008(H) I.S. CA ORDER  
**Enforcement Action Date:** 19960828  
**Enf Disposition Status:**  
**Disposition Status Date:**  
**Enforcement Lead Agency:** State  
**Proposed Penalty Amount:**  
**Final Amount:**  
**Paid Amount:**

**Enforcement Type:** 310  
**Enforcement Type Description:** FINAL 3008(A) COMPLIANCE ORDER  
**Enforcement Action Date:** 19970629  
**Enf Disposition Status:**  
**Disposition Status Date:**  
**Enforcement Lead Agency:** State  
**Proposed Penalty Amount:**  
**Final Amount:** 91041  
**Paid Amount:**

**Enforcement Type:** 210  
**Enforcement Type Description:** INITIAL 3008(A) COMPLIANCE  
**Enforcement Action Date:** 19960828  
**Enf Disposition Status:**  
**Disposition Status Date:**  
**Enforcement Lead Agency:** State  
**Proposed Penalty Amount:**  
**Final Amount:**  
**Paid Amount:**

**Violation Details**

**Found Violation:** Yes  
**Citation:** SR - PART 100  
**Violation Short Description:** Generators - General

Map Key	Number of Records	Direction	Distance (mi/ft)	Elev/Diff (ft)	Site	DB
---------	-------------------	-----------	------------------	----------------	------	----

**Violation Type:** 262.A  
**Violation Determined Date:** 19950111  
**Scheduled Compliance Date:** 19950130  
**Return to Compliance:** Observed  
**Actual Return to Compl:** 19990419  
**Violation Responsible Agency:** State

**Enforcement Details**

**Enforcement Type:** 210  
**Enforcement Type Description:** INITIAL 3008(A) COMPLIANCE  
**Enforcement Action Date:** 19950117  
**Enf Disposition Status:**  
**Disposition Status Date:**  
**Enforcement Lead Agency:** State  
**Proposed Penalty Amount:**  
**Final Amount:**  
**Paid Amount:**

**Violation Details**

**Found Violation:** Yes  
**Citation:** SR - 262.34(d) 265.171 262.11  
**Violation Short Description:** Generators - General  
**Violation Type:** 262.A  
**Violation Determined Date:** 19940110  
**Scheduled Compliance Date:**  
**Return to Compliance:** Observed  
**Actual Return to Compl:** 19990419  
**Violation Responsible Agency:** State

**Enforcement Details**

**Enforcement Type:** 240  
**Enforcement Type Description:** INIT. 3008(H) I.S. CA ORDER  
**Enforcement Action Date:** 19960828  
**Enf Disposition Status:**  
**Disposition Status Date:**  
**Enforcement Lead Agency:** State  
**Proposed Penalty Amount:**  
**Final Amount:**  
**Paid Amount:**

**Enforcement Type:** 340  
**Enforcement Type Description:** FINAL 3008(H) I.S. CA ORDER  
**Enforcement Action Date:** 19970629  
**Enf Disposition Status:**  
**Disposition Status Date:**  
**Enforcement Lead Agency:** State  
**Proposed Penalty Amount:**  
**Final Amount:**  
**Paid Amount:**

**Enforcement Type:** 210  
**Enforcement Type Description:** INITIAL 3008(A) COMPLIANCE  
**Enforcement Action Date:** 19960828  
**Enf Disposition Status:**  
**Disposition Status Date:**  
**Enforcement Lead Agency:** State  
**Proposed Penalty Amount:**  
**Final Amount:**  
**Paid Amount:**

**Enforcement Type:** 310  
**Enforcement Type Description:** FINAL 3008(A) COMPLIANCE ORDER

<b>Map Key</b>	<b>Number of Records</b>	<b>Direction</b>	<b>Distance (mi/ft)</b>	<b>Elev/Diff (ft)</b>	<b>Site</b>	<b>DB</b>
----------------	--------------------------	------------------	-------------------------	-----------------------	-------------	-----------

**Enforcement Action Date:** 19970629  
**Enf Disposition Status:**  
**Disposition Status Date:**  
**Enforcement Lead Agency:** State  
**Proposed Penalty Amount:**  
**Final Amount:** 91041  
**Paid Amount:**

**Violation Details**

**Found Violation:** Yes  
**Citation:**  
**Violation Short Description:** Formal Enforcement Agreement or Order  
**Violation Type:** FEA  
**Violation Determined Date:** 19960725  
**Scheduled Compliance Date:**  
**Return to Compliance:** Observed  
**Actual Return to Compl:** 19990419  
**Violation Responsible Agency:** State

**Enforcement Details**

**Enforcement Type:** 210  
**Enforcement Type Description:** INITIAL 3008(A) COMPLIANCE  
**Enforcement Action Date:** 19960828  
**Enf Disposition Status:**  
**Disposition Status Date:**  
**Enforcement Lead Agency:** State  
**Proposed Penalty Amount:**  
**Final Amount:**  
**Paid Amount:**

**Enforcement Type:** 340  
**Enforcement Type Description:** FINAL 3008(H) I.S. CA ORDER  
**Enforcement Action Date:** 19970629  
**Enf Disposition Status:**  
**Disposition Status Date:**  
**Enforcement Lead Agency:** State  
**Proposed Penalty Amount:**  
**Final Amount:**  
**Paid Amount:**

**Enforcement Type:** 310  
**Enforcement Type Description:** FINAL 3008(A) COMPLIANCE ORDER  
**Enforcement Action Date:** 19970629  
**Enf Disposition Status:**  
**Disposition Status Date:**  
**Enforcement Lead Agency:** State  
**Proposed Penalty Amount:**  
**Final Amount:** 91041  
**Paid Amount:**

**Enforcement Type:** 340  
**Enforcement Type Description:** FINAL 3008(H) I.S. CA ORDER  
**Enforcement Action Date:** 19961009  
**Enf Disposition Status:**  
**Disposition Status Date:**  
**Enforcement Lead Agency:** State  
**Proposed Penalty Amount:**  
**Final Amount:**  
**Paid Amount:**

**Violation Details**

**Found Violation:** Yes

Map Key	Number of Records	Direction	Distance (mi/ft)	Elev/Diff (ft)	Site	DB
---------	-------------------	-----------	------------------	----------------	------	----

**Citation:** SR - 262.34(d) & 265.174  
**Violation Short Description:** Generators - General  
**Violation Type:** 262.A  
**Violation Determined Date:** 19940110  
**Scheduled Compliance Date:**  
**Return to Compliance:** Observed  
**Actual Return to Compl:** 19990419  
**Violation Responsible Agency:** State

**Enforcement Details**

**Enforcement Type:** 240  
**Enforcement Type Description:** INIT. 3008(H) I.S. CA ORDER  
**Enforcement Action Date:** 19960828  
**Enf Disposition Status:**  
**Disposition Status Date:**  
**Enforcement Lead Agency:** State  
**Proposed Penalty Amount:**  
**Final Amount:**  
**Paid Amount:**

**Enforcement Type:** 210  
**Enforcement Type Description:** INITIAL 3008(A) COMPLIANCE  
**Enforcement Action Date:** 19960828  
**Enf Disposition Status:**  
**Disposition Status Date:**  
**Enforcement Lead Agency:** State  
**Proposed Penalty Amount:**  
**Final Amount:**  
**Paid Amount:**

**Enforcement Type:** 340  
**Enforcement Type Description:** FINAL 3008(H) I.S. CA ORDER  
**Enforcement Action Date:** 19970629  
**Enf Disposition Status:**  
**Disposition Status Date:**  
**Enforcement Lead Agency:** State  
**Proposed Penalty Amount:**  
**Final Amount:**  
**Paid Amount:**

**Enforcement Type:** 310  
**Enforcement Type Description:** FINAL 3008(A) COMPLIANCE ORDER  
**Enforcement Action Date:** 19970629  
**Enf Disposition Status:**  
**Disposition Status Date:**  
**Enforcement Lead Agency:** State  
**Proposed Penalty Amount:**  
**Final Amount:** 91041  
**Paid Amount:**

**Violation Details**

**Found Violation:** Yes  
**Citation:**  
**Violation Short Description:** Generators - General  
**Violation Type:** 262.A  
**Violation Determined Date:** 19940913  
**Scheduled Compliance Date:**  
**Return to Compliance:** Observed  
**Actual Return to Compl:** 19990419  
**Violation Responsible Agency:** State

**Enforcement Details**

Map Key	Number of Records	Direction	Distance (mi/ft)	Elev/Diff (ft)	Site	DB
---------	-------------------	-----------	------------------	----------------	------	----

**Enforcement Type:** 340  
**Enforcement Type Description:** FINAL 3008(H) I.S. CA ORDER  
**Enforcement Action Date:** 19970629  
**Enf Disposition Status:**  
**Disposition Status Date:**  
**Enforcement Lead Agency:** State  
**Proposed Penalty Amount:**  
**Final Amount:**  
**Paid Amount:**

**Enforcement Type:** 310  
**Enforcement Type Description:** FINAL 3008(A) COMPLIANCE ORDER  
**Enforcement Action Date:** 19970629  
**Enf Disposition Status:**  
**Disposition Status Date:**  
**Enforcement Lead Agency:** State  
**Proposed Penalty Amount:**  
**Final Amount:** 91041  
**Paid Amount:**

**Enforcement Type:** 125  
**Enforcement Type Description:** NOTICE OF VIOLATION  
**Enforcement Action Date:** 19941027  
**Enf Disposition Status:**  
**Disposition Status Date:**  
**Enforcement Lead Agency:** State  
**Proposed Penalty Amount:**  
**Final Amount:**  
**Paid Amount:**

**Enforcement Type:** 210  
**Enforcement Type Description:** INITIAL 3008(A) COMPLIANCE  
**Enforcement Action Date:** 19960327  
**Enf Disposition Status:**  
**Disposition Status Date:**  
**Enforcement Lead Agency:** State  
**Proposed Penalty Amount:**  
**Final Amount:**  
**Paid Amount:**

**Enforcement Type:** 240  
**Enforcement Type Description:** INIT. 3008(H) I.S. CA ORDER  
**Enforcement Action Date:** 19960327  
**Enf Disposition Status:**  
**Disposition Status Date:**  
**Enforcement Lead Agency:** State  
**Proposed Penalty Amount:**  
**Final Amount:**  
**Paid Amount:**

**Violation Details**

**Found Violation:** Yes  
**Citation:** SR - 262.11  
**Violation Short Description:** Generators - General  
**Violation Type:** 262.A  
**Violation Determined Date:** 19940913  
**Scheduled Compliance Date:**  
**Return to Compliance:** Observed  
**Actual Return to Compl:** 19990419  
**Violation Responsible Agency:** State

**Enforcement Details**

**Enforcement Type:** 125  
**Enforcement Type Description:** NOTICE OF VIOLATION  
**Enforcement Action Date:** 19941027

Map Key	Number of Records	Direction	Distance (mi/ft)	Elev/Diff (ft)	Site	DB
---------	-------------------	-----------	------------------	----------------	------	----

**Enf Disposition Status:**  
**Disposition Status Date:**  
**Enforcement Lead Agency:** State  
**Proposed Penalty Amount:**  
**Final Amount:**  
**Paid Amount:**

**Enforcement Type:** 210  
**Enforcement Type Description:** INITIAL 3008(A) COMPLIANCE  
**Enforcement Action Date:** 19960327  
**Enf Disposition Status:**  
**Disposition Status Date:**  
**Enforcement Lead Agency:** State  
**Proposed Penalty Amount:**  
**Final Amount:**  
**Paid Amount:**

**Enforcement Type:** 240  
**Enforcement Type Description:** INIT. 3008(H) I.S. CA ORDER  
**Enforcement Action Date:** 19960327  
**Enf Disposition Status:**  
**Disposition Status Date:**  
**Enforcement Lead Agency:** State  
**Proposed Penalty Amount:**  
**Final Amount:**  
**Paid Amount:**

**Enforcement Type:** 310  
**Enforcement Type Description:** FINAL 3008(A) COMPLIANCE ORDER  
**Enforcement Action Date:** 19970629  
**Enf Disposition Status:**  
**Disposition Status Date:**  
**Enforcement Lead Agency:** State  
**Proposed Penalty Amount:**  
**Final Amount:** 91041  
**Paid Amount:**

**Enforcement Type:** 340  
**Enforcement Type Description:** FINAL 3008(H) I.S. CA ORDER  
**Enforcement Action Date:** 19970629  
**Enf Disposition Status:**  
**Disposition Status Date:**  
**Enforcement Lead Agency:** State  
**Proposed Penalty Amount:**  
**Final Amount:**  
**Paid Amount:**

**Evaluation Details**

**Evaluation Start Date:** 19941025  
**Evaluation Type Description:** CASE DEVELOPMENT INSPECTION  
**Violation Short Description:** Generators - General  
**Return to Compliance Date:** 19950117  
**Evaluation Agency:** State

**Evaluation Start Date:** 19941103  
**Evaluation Type Description:** FOCUSED COMPLIANCE INSPECTION  
**Violation Short Description:**  
**Return to Compliance Date:**  
**Evaluation Agency:** State

**Evaluation Start Date:** 19990419  
**Evaluation Type Description:** FOLLOW-UP INSPECTION  
**Violation Short Description:**  
**Return to Compliance Date:**  
**Evaluation Agency:** State

**Evaluation Start Date:** 19940329

<b>Map Key</b>	<b>Number of Records</b>	<b>Direction</b>	<b>Distance (mi/ft)</b>	<b>Elev/Diff (ft)</b>	<b>Site</b>	<b>DB</b>
<i>Evaluation Type Description:</i>					COMPLIANCE EVALUATION INSPECTION ON-SITE	
<i>Violation Short Description:</i>					Generators - General	
<i>Return to Compliance Date:</i>					19990419	
<i>Evaluation Agency:</i>					State	
<i>Evaluation Start Date:</i>					19990419	
<i>Evaluation Type Description:</i>					FOCUSED COMPLIANCE INSPECTION	
<i>Violation Short Description:</i>						
<i>Return to Compliance Date:</i>						
<i>Evaluation Agency:</i>					State	
<i>Evaluation Start Date:</i>					20041007	
<i>Evaluation Type Description:</i>					NON-FINANCIAL RECORD REVIEW	
<i>Violation Short Description:</i>						
<i>Return to Compliance Date:</i>						
<i>Evaluation Agency:</i>					State	
<i>Evaluation Start Date:</i>					19960725	
<i>Evaluation Type Description:</i>					SIGNIFICANT NON-COMPLIER	
<i>Violation Short Description:</i>						
<i>Return to Compliance Date:</i>						
<i>Evaluation Agency:</i>					State	
<i>Evaluation Start Date:</i>					19960828	
<i>Evaluation Type Description:</i>					FOCUSED COMPLIANCE INSPECTION	
<i>Violation Short Description:</i>						
<i>Return to Compliance Date:</i>						
<i>Evaluation Agency:</i>					State	
<i>Evaluation Start Date:</i>					19941025	
<i>Evaluation Type Description:</i>					CASE DEVELOPMENT INSPECTION	
<i>Violation Short Description:</i>					Generators - General	
<i>Return to Compliance Date:</i>					19990419	
<i>Evaluation Agency:</i>					State	
<i>Evaluation Start Date:</i>					19841108	
<i>Evaluation Type Description:</i>					COMPLIANCE EVALUATION INSPECTION ON-SITE	
<i>Violation Short Description:</i>						
<i>Return to Compliance Date:</i>						
<i>Evaluation Agency:</i>					State	
<i>Evaluation Start Date:</i>					19960924	
<i>Evaluation Type Description:</i>					FOCUSED COMPLIANCE INSPECTION	
<i>Violation Short Description:</i>						
<i>Return to Compliance Date:</i>						
<i>Evaluation Agency:</i>					State	
<i>Evaluation Start Date:</i>					19940329	
<i>Evaluation Type Description:</i>					COMPLIANCE EVALUATION INSPECTION ON-SITE	
<i>Violation Short Description:</i>					Generators - General	
<i>Return to Compliance Date:</i>					19950117	
<i>Evaluation Agency:</i>					State	
<i>Evaluation Start Date:</i>					19960726	
<i>Evaluation Type Description:</i>					NOT A SIGNIFICANT NON-COMPLIER	
<i>Violation Short Description:</i>						
<i>Return to Compliance Date:</i>						
<i>Evaluation Agency:</i>					State	
<i>Evaluation Start Date:</i>					19960305	
<i>Evaluation Type Description:</i>					FOCUSED COMPLIANCE INSPECTION	
<i>Violation Short Description:</i>						
<i>Return to Compliance Date:</i>						
<i>Evaluation Agency:</i>					State	
<i>Evaluation Start Date:</i>					19960306	
<i>Evaluation Type Description:</i>					FOCUSED COMPLIANCE INSPECTION	
<i>Violation Short Description:</i>						
<i>Return to Compliance Date:</i>						

<b>Map Key</b>	<b>Number of Records</b>	<b>Direction</b>	<b>Distance (mi/ft)</b>	<b>Elev/Diff (ft)</b>	<b>Site</b>	<b>DB</b>
<b>Evaluation Agency:</b>		State				
<b>Evaluation Start Date:</b>		19960725				
<b>Evaluation Type Description:</b>		COMPLIANCE SCHEDULE EVALUATION				
<b>Violation Short Description:</b>		Formal Enforcement Agreement or Order				
<b>Return to Compliance Date:</b>		19990419				
<b>Evaluation Agency:</b>		State				
<b>Evaluation Start Date:</b>		19920226				
<b>Evaluation Type Description:</b>		COMPLIANCE EVALUATION INSPECTION ON-SITE				
<b>Violation Short Description:</b>						
<b>Return to Compliance Date:</b>						
<b>Evaluation Agency:</b>		State				
<b>Evaluation Start Date:</b>		20010305				
<b>Evaluation Type Description:</b>		FOCUSED COMPLIANCE INSPECTION				
<b>Violation Short Description:</b>						
<b>Return to Compliance Date:</b>						
<b>Evaluation Agency:</b>		State				
<b>Evaluation Start Date:</b>		19960822				
<b>Evaluation Type Description:</b>		FOCUSED COMPLIANCE INSPECTION				
<b>Violation Short Description:</b>						
<b>Return to Compliance Date:</b>						
<b>Evaluation Agency:</b>		State				
<b>Evaluation Start Date:</b>		19910903				
<b>Evaluation Type Description:</b>		COMPLIANCE EVALUATION INSPECTION ON-SITE				
<b>Violation Short Description:</b>						
<b>Return to Compliance Date:</b>						
<b>Evaluation Agency:</b>		State				
<b>Evaluation Start Date:</b>		19940329				
<b>Evaluation Type Description:</b>		SIGNIFICANT NON-COMPLIER				
<b>Violation Short Description:</b>		Generators - General				
<b>Return to Compliance Date:</b>		19990419				
<b>Evaluation Agency:</b>		State				
<b>Evaluation Start Date:</b>		19870902				
<b>Evaluation Type Description:</b>		FOCUSED COMPLIANCE INSPECTION				
<b>Violation Short Description:</b>						
<b>Return to Compliance Date:</b>						
<b>Evaluation Agency:</b>		State				
<b>Evaluation Start Date:</b>		19961022				
<b>Evaluation Type Description:</b>		FOCUSED COMPLIANCE INSPECTION				
<b>Violation Short Description:</b>						
<b>Return to Compliance Date:</b>						
<b>Evaluation Agency:</b>		State				
<b>Evaluation Start Date:</b>		19870901				
<b>Evaluation Type Description:</b>		FOCUSED COMPLIANCE INSPECTION				
<b>Violation Short Description:</b>						
<b>Return to Compliance Date:</b>						
<b>Evaluation Agency:</b>		State				
<b>Evaluation Start Date:</b>		19900726				
<b>Evaluation Type Description:</b>		FOCUSED COMPLIANCE INSPECTION				
<b>Violation Short Description:</b>		Generators - General				
<b>Return to Compliance Date:</b>		19990419				
<b>Evaluation Agency:</b>		State				
<b>Evaluation Start Date:</b>		19941206				
<b>Evaluation Type Description:</b>		NON-FINANCIAL RECORD REVIEW				
<b>Violation Short Description:</b>		Generators - General				
<b>Return to Compliance Date:</b>		19990419				
<b>Evaluation Agency:</b>		State				
<b>Evaluation Start Date:</b>		19841108				



Map Key	Number of Records	Direction	Distance (mi/ft)	Elev/Diff (ft)	Site	DB
---------	-------------------	-----------	------------------	----------------	------	----

**Evaluation Type Description:** COMPLIANCE EVALUATION INSPECTION ON-SITE  
**Violation Short Description:**  
**Return to Compliance Date:**  
**Evaluation Agency:** EPA-Initiated Oversight/Observation/Training Actions

**Handler Summary**

**Importer Activity:** No  
**Mixed Waste Generator:** No  
**Transporter Activity:** No  
**Transfer Facility:** No  
**Onsite Burner:** No  
**Smelting, Melting and Refining:** No  
**Underground Injection Control:** No  
**Commercial TSD:** No  
**Used Oil Transporter:** No  
**Used Oil Transfer Facility:** No  
**Used Oil Processor:** No  
**Used Oil Refiner:** No  
**Used Oil Burner:** No  
**Used Oil Market Burner:** No  
**Used Oil Spec Marketer:** No

**Hazardous Waste Handler Details**

**Sequence No:** 1  
**Receive Date:** 19940516  
**Handler Name:** THOMAS PLATING COMPANY INC  
**Federal Waste Generator Code:** 2  
**Generator Code Description:** Small Quantity Generator  
**Source Type:** Notification

**Waste Code Details**

**Hazardous Waste Code:** F006  
**Waste Code Description:** WASTEWATER TREATMENT SLUDGES FROM ELECTROPLATING OPERATIONS, EXCEPT FROM THE FOLLOWING PROCESSES: (1) SULFURIC ACID ANODIZING OF ALUMINUM; (2) TIN PLATING ON CARBON STEEL; (3) ZINC PLATING (SEGREGATED BASIS) ON CARBON STEEL; (4) ALUMINUM OR ZINC-ALUMINUM PLATING ON CARBON STEEL; (5) CLEANING/STRIPPING ASSOCIATED WITH TIN, ZINC, AND ALUMINUM PLATING ON CARBON STEEL; AND (6) CHEMICAL ETCHING AND MILLING OF ALUMINUM.

**Hazardous Waste Code:** F019  
**Waste Code Description:** WASTEWATER TREATMENT SLUDGES FROM THE CHEMICAL CONVERSION COATING OF ALUMINUM, EXCEPT FROM ZIRCONIUM PHOSPHATING IN ALUMINUM CAN WASHING WHEN SUCH PHOSPHATING IS AN EXCLUSIVE CONVERSION COATING PROCESS.

**Hazardous Waste Handler Details**

**Sequence No:** 1  
**Receive Date:** 20010305  
**Handler Name:** THOMAS PLATING COMPANY INC  
**Federal Waste Generator Code:** N  
**Generator Code Description:** Not a Generator, Verified  
**Source Type:** Implementer

**Owner/Operator Details**

<b>Owner/Operator Ind:</b> Current Owner	<b>Street No:</b>
<b>Type:</b> Private	<b>Street 1:</b> DATA NOT REQUESTED
<b>Name:</b> F. JEROME THOMAS	<b>Street 2:</b>
<b>Date Became Current:</b>	<b>City:</b> DATA NOT REQUESTED
<b>Date Ended Current:</b>	<b>State:</b> CO
<b>Phone:</b> 999-999-9999	<b>Country:</b>

Map Key	Number of Records	Direction	Distance (mi/ft)	Elev/Diff (ft)	Site	DB
---------	-------------------	-----------	------------------	----------------	------	----

Source Type: Notification Zip Code: 99999

**Historical Handler Details**

Receive Dt: 19940516  
 Generator Code Description: Small Quantity Generator  
 Handler Name: THOMAS PLATING COMPANY INC

<a href="#">165</a>	2 of 2	NNE	0.55 / 2,885.18	5,338.45 / -9	THOMAS PLATING COMPANY INC 4695 SO WINDERMERE ENGLEWOOD CO 80110	HAZ CORRACT
---------------------	--------	-----	-----------------	---------------	--	-------------

ID: COD007079601 County: ARAPAHOE  
 Status: ACTIVE Method: CENTRUS  
 Fac Type: CA Accuracy: +OR- 30 METERS  
 Links: <http://www.epa.gov/cgi-bin/get1cReport.cgi?tool=echo&IDNumber=COD007079601>

<a href="#">166</a>	1 of 1	NNE	0.55 / 2,925.31	5,339.08 / -8	SPILL INCIDENT 2018-0316 4675 S WINDERMERE ST ENGLEWOOD CO 80110	RCRA CORRACTS
---------------------	--------	-----	-----------------	---------------	--	---------------

EPA Handler ID: COR000248583  
 Gen Status Universe: No Report  
 Contact Name:  
 Contact Address:  
 Contact Phone No and Ext:  
 Contact Email:  
 Contact Country:  
 County Name: ARAPAHOE  
 EPA Region: 08  
 Land Type:  
 Receive Date: 20181121  
 Location Latitude:  
 Location Longitude:

**Event/Area Details**

Area Name: ENTIRE FACILITY  
 Event Code: CA100  
 Corrective Action Event Descri: INVESTIGATION IMPOSITION  
 Actual Date of Event: 20180702  
 Orig Sched Event Date:  
 New Sched Event Date:  
 Best Date: 20180702  
 Groundwater Release Indicator: Yes  
 Soil Release Indicator:  
 Air Release Indicator:  
 Surface Waste Release Ind:  
 Event Responsible Agency: S

Area Name: ENTIRE FACILITY  
 Event Code: CA200  
 Corrective Action Event Descri: INVESTIGATION COMPLETE  
 Actual Date of Event: 20181121  
 Orig Sched Event Date:  
 New Sched Event Date:  
 Best Date: 20181121  
 Groundwater Release Indicator: Yes  
 Soil Release Indicator:  
 Air Release Indicator:  
 Surface Waste Release Ind:  
 Event Responsible Agency: S

Area Name: ENTIRE FACILITY

<b>Map Key</b>	<b>Number of Records</b>	<b>Direction</b>	<b>Distance (mi/ft)</b>	<b>Elev/Diff (ft)</b>	<b>Site</b>	<b>DB</b>
<b>Event Code:</b>		CA999NF				
<b>Corrective Action Event Descri:</b>		CA PROCESS IS TERMINATED-NO FURTHER ACTION				
<b>Actual Date of Event:</b>		20190213				
<b>Orig Sched Event Date:</b>						
<b>New Sched Event Date:</b>						
<b>Best Date:</b>		20190213				
<b>Groundwater Release Indicator:</b>		Yes				
<b>Soil Release Indicator:</b>						
<b>Air Release Indicator:</b>						
<b>Surface Waste Release Ind:</b>						
<b>Event Responsible Agency:</b>		S				
<b>Area Name:</b>		ENTIRE FACILITY				
<b>Event Code:</b>		CA814AS				
<b>Corrective Action Event Descri:</b>		OTHER WORKPLAN APPROVED				
<b>Actual Date of Event:</b>		20181121				
<b>Orig Sched Event Date:</b>						
<b>New Sched Event Date:</b>						
<b>Best Date:</b>		20181121				
<b>Groundwater Release Indicator:</b>		Yes				
<b>Soil Release Indicator:</b>						
<b>Air Release Indicator:</b>						
<b>Surface Waste Release Ind:</b>						
<b>Event Responsible Agency:</b>		S				
<b>Area Name:</b>		ENTIRE FACILITY				
<b>Event Code:</b>		CA150				
<b>Corrective Action Event Descri:</b>		INVESTIGATION WORKPLAN APPROVED				
<b>Actual Date of Event:</b>		20181121				
<b>Orig Sched Event Date:</b>						
<b>New Sched Event Date:</b>						
<b>Best Date:</b>		20181121				
<b>Groundwater Release Indicator:</b>		Yes				
<b>Soil Release Indicator:</b>						
<b>Air Release Indicator:</b>						
<b>Surface Waste Release Ind:</b>						
<b>Event Responsible Agency:</b>		S				
<b>Area Name:</b>		ENTIRE FACILITY				
<b>Event Code:</b>		CA834AS				
<b>Corrective Action Event Descri:</b>		OTHER REPORT APPROVED				
<b>Actual Date of Event:</b>		20190213				
<b>Orig Sched Event Date:</b>						
<b>New Sched Event Date:</b>						
<b>Best Date:</b>		20190213				
<b>Groundwater Release Indicator:</b>		Yes				
<b>Soil Release Indicator:</b>						
<b>Air Release Indicator:</b>						
<b>Surface Waste Release Ind:</b>						
<b>Event Responsible Agency:</b>		S				
<b>Area Name:</b>		ENTIRE FACILITY				
<b>Event Code:</b>		CA831AS				
<b>Corrective Action Event Descri:</b>		OTHER REPORT RECEIVED				
<b>Actual Date of Event:</b>		20190130				
<b>Orig Sched Event Date:</b>						
<b>New Sched Event Date:</b>						
<b>Best Date:</b>		20190130				
<b>Groundwater Release Indicator:</b>		Yes				
<b>Soil Release Indicator:</b>						
<b>Air Release Indicator:</b>						
<b>Surface Waste Release Ind:</b>						
<b>Event Responsible Agency:</b>		S				
<b>Area Name:</b>		ENTIRE FACILITY				
<b>Event Code:</b>		CA811AS				
<b>Corrective Action Event Descri:</b>		OTHER WORKPLAN RECEIVED - ADDITIONAL STUDY				
<b>Actual Date of Event:</b>		20181102				
<b>Orig Sched Event Date:</b>						

Map Key	Number of Records	Direction	Distance (mi/ft)	Elev/Diff (ft)	Site	DB
---------	-------------------	-----------	------------------	----------------	------	----

**New Sched Event Date:**

**Best Date:** 20181102

**Groundwater Release Indicator:** Yes

**Soil Release Indicator:**

**Air Release Indicator:**

**Surface Waste Release Ind:**

**Event Responsible Agency:** S

**Area Name:** ENTIRE FACILITY

**Event Code:** CA100

**Corrective Action Event Descri:** INVESTIGATION IMPOSITION

**Actual Date of Event:** 20181121

**Orig Sched Event Date:**

**New Sched Event Date:**

**Best Date:** 20181121

**Groundwater Release Indicator:** Yes

**Soil Release Indicator:**

**Air Release Indicator:**

**Surface Waste Release Ind:**

**Event Responsible Agency:** S

**Area Name:** ENTIRE FACILITY

**Event Code:** CA070YE

**Corrective Action Event Descri:** DETERMINATION OF NEED FOR AN INVESTIGATION-INVESTIGATION IS NECESSARY

**Actual Date of Event:** 20180702

**Orig Sched Event Date:**

**New Sched Event Date:**

**Best Date:** 20180702

**Groundwater Release Indicator:** Yes

**Soil Release Indicator:**

**Air Release Indicator:**

**Surface Waste Release Ind:**

**Event Responsible Agency:** S

**Violation/Evaluation Summary**

**Note:** NO VIOLATIONS: All of the compliance records associated with this facility (EPA ID) indicate NO VIOLATIONS; Compliance Monitoring and Enforcement table dated Apr, 2023.

**Evaluation Details**

**Evaluation Start Date:** 20190213

**Evaluation Type Description:** FOCUSED COMPLIANCE INSPECTION

**Violation Short Description:**

**Return to Compliance Date:**

**Evaluation Agency:** State

**Evaluation Start Date:** 20181121

**Evaluation Type Description:** FOCUSED COMPLIANCE INSPECTION

**Violation Short Description:**

**Return to Compliance Date:**

**Evaluation Agency:** State

**Handler Summary**

**Importer Activity:** No

**Mixed Waste Generator:** No

**Transporter Activity:** No

**Transfer Facility:** No

**Onsite Burner:** No

**Smelting, Melting and Refining:** No

**Underground Injection Control:** No

**Commercial TSD:** No

**Used Oil Transporter:** No

**Used Oil Transfer Facility:** No

**Used Oil Processor:** No

Map Key	Number of Records	Direction	Distance (mi/ft)	Elev/Diff (ft)	Site	DB
Used Oil Refiner:		No				
Used Oil Burner:		No				
Used Oil Market Burner:		No				
Used Oil Spec Marketer:		No				

**Hazardous Waste Handler Details**

Sequence No: 1  
 Receive Date: 20181121  
 Handler Name: SPILL INCIDENT 2018-0316  
 Federal Waste Generator Code: N  
 Generator Code Description: Not a Generator, Verified  
 Source Type: Implementer

[167](#) 1 of 2 E 0.57 / 3,022.06 5,430.98 / 84 SPINNING WHEEL THE 1220 W LITTLETON BLVD LITTLETON CO 80120

RCRA  
CORRACTS

EPA Handler ID: COD030456727  
 Gen Status Universe: No Report  
 Contact Name: DILIP PATEL  
 Contact Address: 1220 , W LITTLETON BLVD , , LITTLETON , CO, 80120 , US  
 Contact Phone No and Ext: 303-794-6237  
 Contact Email:  
 Contact Country: US  
 County Name: ARAPAHOE  
 EPA Region: 08  
 Land Type: Private  
 Receive Date: 20070104  
 Location Latitude: 39.613284  
 Location Longitude: -104.988481

**Event/Area Details**

Area Name: ENTIRE FACILITY  
 Event Code: CA811AS  
 Corrective Action Event Descri: OTHER WORKPLAN RECEIVED - ADDITIONAL STUDY  
 Actual Date of Event: 20020619  
 Orig Sched Event Date:  
 New Sched Event Date:  
 Best Date: 20020619  
 Groundwater Release Indicator: Yes  
 Soil Release Indicator: Yes  
 Air Release Indicator:  
 Surface Waste Release Ind:  
 Event Responsible Agency: S

Area Name: ENTIRE FACILITY  
 Event Code: CA814OM  
 Corrective Action Event Descri: OTHER WORKPLAN APPROVED  
 Actual Date of Event: 20020516  
 Orig Sched Event Date:  
 New Sched Event Date:  
 Best Date: 20020516  
 Groundwater Release Indicator: Yes  
 Soil Release Indicator: Yes  
 Air Release Indicator:  
 Surface Waste Release Ind:  
 Event Responsible Agency: S

Area Name: ENTIRE FACILITY  
 Event Code: CA260  
 Corrective Action Event Descri: CMS WORKPLAN RECEIVED  
 Actual Date of Event: 20010626  
 Orig Sched Event Date:  
 New Sched Event Date:

<b>Map Key</b>	<b>Number of Records</b>	<b>Direction</b>	<b>Distance (mi/ft)</b>	<b>Elev/Diff (ft)</b>	<b>Site</b>	<b>DB</b>
<b>Best Date:</b>		20010626				
<b>Groundwater Release Indicator:</b>		Yes				
<b>Soil Release Indicator:</b>		Yes				
<b>Air Release Indicator:</b>						
<b>Surface Waste Release Ind:</b>						
<b>Event Responsible Agency:</b>		S				
<b>Area Name:</b>		ENTIRE FACILITY				
<b>Event Code:</b>		CA834OM				
<b>Corrective Action Event Descri:</b>		OTHER REPORT APPROVED				
<b>Actual Date of Event:</b>		20120809				
<b>Orig Sched Event Date:</b>						
<b>New Sched Event Date:</b>						
<b>Best Date:</b>		20120809				
<b>Groundwater Release Indicator:</b>		Yes				
<b>Soil Release Indicator:</b>		Yes				
<b>Air Release Indicator:</b>						
<b>Surface Waste Release Ind:</b>						
<b>Event Responsible Agency:</b>		S				
<b>Area Name:</b>		ENTIRE FACILITY				
<b>Event Code:</b>		CA831OM				
<b>Corrective Action Event Descri:</b>		OTHER REPORT RECEIVED				
<b>Actual Date of Event:</b>		20120719				
<b>Orig Sched Event Date:</b>						
<b>New Sched Event Date:</b>						
<b>Best Date:</b>		20120719				
<b>Groundwater Release Indicator:</b>		Yes				
<b>Soil Release Indicator:</b>		Yes				
<b>Air Release Indicator:</b>						
<b>Surface Waste Release Ind:</b>						
<b>Event Responsible Agency:</b>		S				
<b>Area Name:</b>		ENTIRE FACILITY				
<b>Event Code:</b>		CA816OM				
<b>Corrective Action Event Descri:</b>		OTHER SUPPLEMENTAL INFORMATION REQUESTED				
<b>Actual Date of Event:</b>		20120819				
<b>Orig Sched Event Date:</b>						
<b>New Sched Event Date:</b>						
<b>Best Date:</b>		20120819				
<b>Groundwater Release Indicator:</b>		Yes				
<b>Soil Release Indicator:</b>		Yes				
<b>Air Release Indicator:</b>						
<b>Surface Waste Release Ind:</b>						
<b>Event Responsible Agency:</b>		S				
<b>Area Name:</b>		ENTIRE FACILITY				
<b>Event Code:</b>		CA300				
<b>Corrective Action Event Descri:</b>		CMS WORKPLAN APPROVED				
<b>Actual Date of Event:</b>		20010705				
<b>Orig Sched Event Date:</b>						
<b>New Sched Event Date:</b>						
<b>Best Date:</b>		20010705				
<b>Groundwater Release Indicator:</b>		Yes				
<b>Soil Release Indicator:</b>		Yes				
<b>Air Release Indicator:</b>						
<b>Surface Waste Release Ind:</b>						
<b>Event Responsible Agency:</b>		S				
<b>Area Name:</b>		ENTIRE FACILITY				
<b>Event Code:</b>		CA400				
<b>Corrective Action Event Descri:</b>		REMEDY DECISION				
<b>Actual Date of Event:</b>		20050614				
<b>Orig Sched Event Date:</b>						
<b>New Sched Event Date:</b>						
<b>Best Date:</b>		20050614				
<b>Groundwater Release Indicator:</b>		Yes				
<b>Soil Release Indicator:</b>		Yes				
<b>Air Release Indicator:</b>						

<b>Map Key</b>	<b>Number of Records</b>	<b>Direction</b>	<b>Distance (mi/ft)</b>	<b>Elev/Diff (ft)</b>	<b>Site</b>	<b>DB</b>
<b>Surface Waste Release Ind:</b>						
<b>Event Responsible Agency:</b>		S				
<b>Area Name:</b>		ENTIRE FACILITY				
<b>Event Code:</b>		CA450				
<b>Corrective Action Event Descri:</b>		CORRECTIVE MEASURES DESIGN APPROVED				
<b>Actual Date of Event:</b>		20050614				
<b>Orig Sched Event Date:</b>		20050930				
<b>New Sched Event Date:</b>						
<b>Best Date:</b>		20050614				
<b>Groundwater Release Indicator:</b>		Yes				
<b>Soil Release Indicator:</b>		Yes				
<b>Air Release Indicator:</b>						
<b>Surface Waste Release Ind:</b>						
<b>Event Responsible Agency:</b>		S				
<b>Area Name:</b>		ENTIRE FACILITY				
<b>Event Code:</b>		CA834OM				
<b>Corrective Action Event Descri:</b>		OTHER REPORT APPROVED				
<b>Actual Date of Event:</b>		20071129				
<b>Orig Sched Event Date:</b>						
<b>New Sched Event Date:</b>						
<b>Best Date:</b>		20071129				
<b>Groundwater Release Indicator:</b>		Yes				
<b>Soil Release Indicator:</b>		Yes				
<b>Air Release Indicator:</b>						
<b>Surface Waste Release Ind:</b>						
<b>Event Responsible Agency:</b>		S				
<b>Area Name:</b>		ENTIRE FACILITY				
<b>Event Code:</b>		CA155				
<b>Corrective Action Event Descri:</b>		INVESTIGATION SUPPLEMENTAL INFO REQ BY AGENCY				
<b>Actual Date of Event:</b>		20020319				
<b>Orig Sched Event Date:</b>						
<b>New Sched Event Date:</b>						
<b>Best Date:</b>		20020319				
<b>Groundwater Release Indicator:</b>		Yes				
<b>Soil Release Indicator:</b>		Yes				
<b>Air Release Indicator:</b>						
<b>Surface Waste Release Ind:</b>						
<b>Event Responsible Agency:</b>		S				
<b>Area Name:</b>		ENTIRE FACILITY				
<b>Event Code:</b>		CA200				
<b>Corrective Action Event Descri:</b>		INVESTIGATION COMPLETE				
<b>Actual Date of Event:</b>		20050614				
<b>Orig Sched Event Date:</b>		20050330				
<b>New Sched Event Date:</b>						
<b>Best Date:</b>		20050614				
<b>Groundwater Release Indicator:</b>		Yes				
<b>Soil Release Indicator:</b>		Yes				
<b>Air Release Indicator:</b>						
<b>Surface Waste Release Ind:</b>						
<b>Event Responsible Agency:</b>		S				
<b>Area Name:</b>		ENTIRE FACILITY				
<b>Event Code:</b>		CA831OM				
<b>Corrective Action Event Descri:</b>		OTHER REPORT RECEIVED				
<b>Actual Date of Event:</b>		20071120				
<b>Orig Sched Event Date:</b>						
<b>New Sched Event Date:</b>						
<b>Best Date:</b>		20071120				
<b>Groundwater Release Indicator:</b>		Yes				
<b>Soil Release Indicator:</b>		Yes				
<b>Air Release Indicator:</b>						
<b>Surface Waste Release Ind:</b>						
<b>Event Responsible Agency:</b>		S				
<b>Area Name:</b>		ENTIRE FACILITY				

<b>Map Key</b>	<b>Number of Records</b>	<b>Direction</b>	<b>Distance (mi/ft)</b>	<b>Elev/Diff (ft)</b>	<b>Site</b>	<b>DB</b>
<b>Event Code:</b>			CA320			
<b>Corrective Action Event Descri:</b>			CMS SUPPLEMENT INFO DEEMED SATISFACTORY			
<b>Actual Date of Event:</b>			20040219			
<b>Orig Sched Event Date:</b>						
<b>New Sched Event Date:</b>						
<b>Best Date:</b>			20040219			
<b>Groundwater Release Indicator:</b>			Yes			
<b>Soil Release Indicator:</b>			Yes			
<b>Air Release Indicator:</b>						
<b>Surface Waste Release Ind:</b>						
<b>Event Responsible Agency:</b>			S			
<b>Area Name:</b>			ENTIRE FACILITY			
<b>Event Code:</b>			CA190			
<b>Corrective Action Event Descri:</b>			INVESTIGATION REPORT RECEIVED			
<b>Actual Date of Event:</b>			20050607			
<b>Orig Sched Event Date:</b>						
<b>New Sched Event Date:</b>						
<b>Best Date:</b>			20050607			
<b>Groundwater Release Indicator:</b>			Yes			
<b>Soil Release Indicator:</b>			Yes			
<b>Air Release Indicator:</b>						
<b>Surface Waste Release Ind:</b>						
<b>Event Responsible Agency:</b>			S			
<b>Area Name:</b>			ENTIRE FACILITY			
<b>Event Code:</b>			CA310			
<b>Corrective Action Event Descri:</b>			CMS SUPPLEMENTAL INFORMATION RECEIVED			
<b>Actual Date of Event:</b>			20040116			
<b>Orig Sched Event Date:</b>						
<b>New Sched Event Date:</b>						
<b>Best Date:</b>			20040116			
<b>Groundwater Release Indicator:</b>			Yes			
<b>Soil Release Indicator:</b>			Yes			
<b>Air Release Indicator:</b>						
<b>Surface Waste Release Ind:</b>						
<b>Event Responsible Agency:</b>			S			
<b>Area Name:</b>			ENTIRE FACILITY			
<b>Event Code:</b>			CA814AS			
<b>Corrective Action Event Descri:</b>			OTHER WORKPLAN APPROVED			
<b>Actual Date of Event:</b>			20020719			
<b>Orig Sched Event Date:</b>						
<b>New Sched Event Date:</b>						
<b>Best Date:</b>			20020719			
<b>Groundwater Release Indicator:</b>			Yes			
<b>Soil Release Indicator:</b>			Yes			
<b>Air Release Indicator:</b>						
<b>Surface Waste Release Ind:</b>						
<b>Event Responsible Agency:</b>			S			
<b>Area Name:</b>			ENTIRE FACILITY			
<b>Event Code:</b>			CA831OM			
<b>Corrective Action Event Descri:</b>			OTHER REPORT RECEIVED			
<b>Actual Date of Event:</b>			20030507			
<b>Orig Sched Event Date:</b>						
<b>New Sched Event Date:</b>						
<b>Best Date:</b>			20030507			
<b>Groundwater Release Indicator:</b>			Yes			
<b>Soil Release Indicator:</b>			Yes			
<b>Air Release Indicator:</b>						
<b>Surface Waste Release Ind:</b>						
<b>Event Responsible Agency:</b>			S			
<b>Area Name:</b>			ENTIRE FACILITY			
<b>Event Code:</b>			CA155			
<b>Corrective Action Event Descri:</b>			INVESTIGATION SUPPLEMENTAL INFO REQ BY AGENCY			
<b>Actual Date of Event:</b>			20010705			
<b>Orig Sched Event Date:</b>						



<b>Map Key</b>	<b>Number of Records</b>	<b>Direction</b>	<b>Distance (mi/ft)</b>	<b>Elev/Diff (ft)</b>	<b>Site</b>	<b>DB</b>
<b>New Sched Event Date:</b>						
<b>Best Date:</b>		20010705				
<b>Groundwater Release Indicator:</b>		Yes				
<b>Soil Release Indicator:</b>		Yes				
<b>Air Release Indicator:</b>						
<b>Surface Waste Release Ind:</b>						
<b>Event Responsible Agency:</b>		S				
<b>Area Name:</b> ENTIRE FACILITY						
<b>Event Code:</b>		CA811OM				
<b>Corrective Action Event Descri:</b>		OTHER WORKPLAN RECEIVED - OPERATION AND MAINTENANCE				
<b>Actual Date of Event:</b>		20020515				
<b>Orig Sched Event Date:</b>						
<b>New Sched Event Date:</b>						
<b>Best Date:</b>		20020515				
<b>Groundwater Release Indicator:</b>		Yes				
<b>Soil Release Indicator:</b>		Yes				
<b>Air Release Indicator:</b>						
<b>Surface Waste Release Ind:</b>						
<b>Event Responsible Agency:</b>		S				
<b>Area Name:</b> ENTIRE FACILITY						
<b>Event Code:</b>		CA834OM				
<b>Corrective Action Event Descri:</b>		OTHER REPORT APPROVED				
<b>Actual Date of Event:</b>		20030512				
<b>Orig Sched Event Date:</b>						
<b>New Sched Event Date:</b>						
<b>Best Date:</b>		20030512				
<b>Groundwater Release Indicator:</b>		Yes				
<b>Soil Release Indicator:</b>		Yes				
<b>Air Release Indicator:</b>						
<b>Surface Waste Release Ind:</b>						
<b>Event Responsible Agency:</b>		S				
<b>Area Name:</b> ENTIRE FACILITY						
<b>Event Code:</b>		CA100				
<b>Corrective Action Event Descri:</b>		INVESTIGATION IMPOSITION				
<b>Actual Date of Event:</b>		20010627				
<b>Orig Sched Event Date:</b>						
<b>New Sched Event Date:</b>						
<b>Best Date:</b>		20010627				
<b>Groundwater Release Indicator:</b>		Yes				
<b>Soil Release Indicator:</b>		Yes				
<b>Air Release Indicator:</b>						
<b>Surface Waste Release Ind:</b>						
<b>Event Responsible Agency:</b>		S				
<b>Area Name:</b> ENTIRE FACILITY						
<b>Event Code:</b>		CA190				
<b>Corrective Action Event Descri:</b>		INVESTIGATION REPORT RECEIVED				
<b>Actual Date of Event:</b>		20020204				
<b>Orig Sched Event Date:</b>						
<b>New Sched Event Date:</b>						
<b>Best Date:</b>		20020204				
<b>Groundwater Release Indicator:</b>		Yes				
<b>Soil Release Indicator:</b>		Yes				
<b>Air Release Indicator:</b>						
<b>Surface Waste Release Ind:</b>						
<b>Event Responsible Agency:</b>		S				

**Violation/Evaluation Summary**

**Note:** VIOLATION or UNDETERMINED: There are VIOLATION or UNDETERMINED details or records associated with this facility (EPA ID) in the Compliance Monitoring and Enforcement table dated Apr, 2023.

**Evaluation Details**

<b>Map Key</b>	<b>Number of Records</b>	<b>Direction</b>	<b>Distance (mi/ft)</b>	<b>Elev/Diff (ft)</b>	<b>Site</b>	<b>DB</b>
<i>Evaluation Start Date:</i>			20020516			
<i>Evaluation Type Description:</i>			FOCUSED COMPLIANCE INSPECTION			
<i>Violation Short Description:</i>						
<i>Return to Compliance Date:</i>						
<i>Evaluation Agency:</i>		State				
<i>Evaluation Start Date:</i>			20030512			
<i>Evaluation Type Description:</i>			FOCUSED COMPLIANCE INSPECTION			
<i>Violation Short Description:</i>						
<i>Return to Compliance Date:</i>						
<i>Evaluation Agency:</i>		State				
<i>Evaluation Start Date:</i>			20020719			
<i>Evaluation Type Description:</i>			FOCUSED COMPLIANCE INSPECTION			
<i>Violation Short Description:</i>						
<i>Return to Compliance Date:</i>						
<i>Evaluation Agency:</i>		State				
<i>Evaluation Start Date:</i>			20020319			
<i>Evaluation Type Description:</i>			FOCUSED COMPLIANCE INSPECTION			
<i>Violation Short Description:</i>						
<i>Return to Compliance Date:</i>						
<i>Evaluation Agency:</i>		State				
<i>Evaluation Start Date:</i>			20010705			
<i>Evaluation Type Description:</i>			FOCUSED COMPLIANCE INSPECTION			
<i>Violation Short Description:</i>						
<i>Return to Compliance Date:</i>						
<i>Evaluation Agency:</i>		State				
<i>Evaluation Start Date:</i>			20050614			
<i>Evaluation Type Description:</i>			FOCUSED COMPLIANCE INSPECTION			
<i>Violation Short Description:</i>						
<i>Return to Compliance Date:</i>						
<i>Evaluation Agency:</i>		State				
<i>Evaluation Start Date:</i>			20071129			
<i>Evaluation Type Description:</i>			FOCUSED COMPLIANCE INSPECTION			
<i>Violation Short Description:</i>						
<i>Return to Compliance Date:</i>						
<i>Evaluation Agency:</i>		State				
<i>Evaluation Start Date:</i>			20010719			
<i>Evaluation Type Description:</i>			COMPLIANCE EVALUATION INSPECTION ON-SITE			
<i>Violation Short Description:</i>						
<i>Return to Compliance Date:</i>						
<i>Evaluation Agency:</i>		State				
<i>Evaluation Start Date:</i>			20040219			
<i>Evaluation Type Description:</i>			FOCUSED COMPLIANCE INSPECTION			
<i>Violation Short Description:</i>						
<i>Return to Compliance Date:</i>						
<i>Evaluation Agency:</i>		State				

**Handler Summary**

<i>Importer Activity:</i>	No
<i>Mixed Waste Generator:</i>	No
<i>Transporter Activity:</i>	No
<i>Transfer Facility:</i>	No
<i>Onsite Burner:</i>	No
<i>Smelting, Melting and Refining:</i>	No
<i>Underground Injection Control:</i>	No
<i>Commercial TSD:</i>	No
<i>Used Oil Transporter:</i>	No
<i>Used Oil Transfer Facility:</i>	No
<i>Used Oil Processor:</i>	No
<i>Used Oil Refiner:</i>	No

Map Key	Number of Records	Direction	Distance (mi/ft)	Elev/Diff (ft)	Site	DB
Used Oil Burner:		No				
Used Oil Market Burner:		No				
Used Oil Spec Marketer:		No				

**Hazardous Waste Handler Details**

Sequence No: 1  
 Receive Date: 19940211  
 Handler Name: SPINNING WHEEL THE  
 Federal Waste Generator Code: 2  
 Generator Code Description: Small Quantity Generator  
 Source Type: Notification

**Hazardous Waste Handler Details**

Sequence No: 2  
 Receive Date: 20010719  
 Handler Name: SPINNING WHEEL THE  
 Federal Waste Generator Code: 3  
 Generator Code Description: Very Small Quantity Generator  
 Source Type: Notification

**Waste Code Details**

Hazardous Waste Code: F002  
 Waste Code Description: THE FOLLOWING SPENT HALOGENATED SOLVENTS: TETRACHLOROETHYLENE, METHYLENE CHLORIDE, TRICHLOROETHYLENE, 1,1,1-TRICHLOROETHANE, CHLOROENZENE, 1,1,2-TRICHLORO-1,2,2-TRIFLUOROETHANE, ORTHO-DICHLOROBENZENE, TRICHLOROFLUOROMETHANE, AND 1,1,2, TRICHLOROETHANE; ALL SPENT SOLVENT MIXTURES/BLENDS CONTAINING, BEFORE USE, A TOTAL OF TEN PERCENT OR MORE (BY VOLUME) OF ONE OR MORE OF THE ABOVE HALOGENATED SOLVENTS OR THOSE SOLVENTS LISTED IN F001, F004, AND F005; AND STILL BOTTOMS FROM THE RECOVERY OF THESE SPENT SOLVENTS AND SPENT SOLVENT MIXTURES.

**Hazardous Waste Handler Details**

Sequence No: 3  
 Receive Date: 20070104  
 Handler Name: SPINNING WHEEL THE  
 Federal Waste Generator Code: N  
 Generator Code Description: Not a Generator, Verified  
 Source Type: Notification

**Owner/Operator Details**

Owner/Operator Ind:	Current Operator	Street No:	1220
Type:	Private	Street 1:	W LITTLETON BLVD
Name:	THE SPINNING WHEEL DRY CLEANERS	Street 2:	
Date Became Current:	20070104	City:	LITTLETON
Date Ended Current:		State:	CO
Phone:	303-794-6237	Country:	US
Source Type:	Notification	Zip Code:	80120
Owner/Operator Ind:	Current Owner	Street No:	
Type:	Private	Street 1:	DATA NOT REQUESTED
Name:	SALLY PARSONS	Street 2:	
Date Became Current:	18000101	City:	DATA NOT REQUESTED
Date Ended Current:		State:	CO
Phone:	999-999-9999	Country:	
Source Type:	Notification	Zip Code:	99999
Owner/Operator Ind:	Current Owner	Street No:	
Type:	Private	Street 1:	DATA NOT REQUESTED
Name:	SALLY PARSONS	Street 2:	

Map Key	Number of Records	Direction	Distance (mi/ft)	Elev/Diff (ft)	Site	DB
<i>Date Became Current:</i>	18000202				<i>City:</i> DATA NOT REQUESTED	
<i>Date Ended Current:</i>					<i>State:</i> CO	
<i>Phone:</i>	999-999-9999				<i>Country:</i>	
<i>Source Type:</i>	Notification				<i>Zip Code:</i> 99999	

**Historical Handler Details**

*Receive Dt:* 19940211  
*Generator Code Description:* Small Quantity Generator  
*Handler Name:* SPINNING WHEEL THE

*Receive Dt:* 20010719  
*Generator Code Description:* Very Small Quantity Generator  
*Handler Name:* SPINNING WHEEL THE

<a href="#">167</a>	2 of 2	E	0.57 / 3,022.06	5,430.98 / 84	SPINNING WHEEL THE 1220 W. LITTLETON BLVD LITTLETON CO 80120	HAZ CORRACT
<i>ID:</i>	COD030456727			<i>County:</i>	ARAPAHOE	
<i>Status:</i>	ACTIVE			<i>Method:</i>	CENTRUS	
<i>Fac Type:</i>	CA			<i>Accuracy:</i>	+ OR - 30 METERS	
<i>Links:</i>	http://www.epa.gov/cgi-bin/get1cReport.cgi?tool=echo&IDNumber=COD030456727					

<a href="#">168</a>	1 of 1	WSW	0.72 / 3,824.01	5,343.87 / -3	HIGH COUNTRY SUEDE 7 LEATHER DBA COLORADO LACE CLEANERS 3615 W BOWLES AVE STE 1 LITTLETON CO 80203	RCRA CORRACTS
<i>EPA Handler ID:</i>	COD980956916					
<i>Gen Status Universe:</i>	No Report					
<i>Contact Name:</i>	CATHY FONK					
<i>Contact Address:</i>	200 , E 7TH AVE , , DENVER , CO, 80203 , US					
<i>Contact Phone No and Ext:</i>	303-837-9519					
<i>Contact Email:</i>						
<i>Contact Country:</i>	US					
<i>County Name:</i>	ARAPAHOE					
<i>EPA Region:</i>	08					
<i>Land Type:</i>	Private					
<i>Receive Date:</i>	20080923					
<i>Location Latitude:</i>						
<i>Location Longitude:</i>						

**Event/Area Details**

*Area Name:* ENTIRE FACILITY  
*Event Code:* CA999NF  
*Corrective Action Event Descri:* CA PROCESS IS TERMINATED-NO FURTHER ACTION  
*Actual Date of Event:* 20160415  
*Orig Sched Event Date:*  
*New Sched Event Date:*  
*Best Date:* 20160415  
*Groundwater Release Indicator:*  
*Soil Release Indicator:* Yes  
*Air Release Indicator:*  
*Surface Waste Release Ind:*  
*Event Responsible Agency:* S

*Area Name:* ENTIRE FACILITY  
*Event Code:* CA550NR  
*Corrective Action Event Descri:* REMEDY CONSTRUCTION-NO REMEDY CONSTRUCTED  
*Actual Date of Event:* 20160406  
*Orig Sched Event Date:*

<b>Map Key</b>	<b>Number of Records</b>	<b>Direction</b>	<b>Distance (mi/ft)</b>	<b>Elev/Diff (ft)</b>	<b>Site</b>	<b>DB</b>
<b>New Sched Event Date:</b>						
<b>Best Date:</b>		20160406				
<b>Groundwater Release Indicator:</b>						
<b>Soil Release Indicator:</b>		Yes				
<b>Air Release Indicator:</b>						
<b>Surface Waste Release Ind:</b>						
<b>Event Responsible Agency:</b>		S				
<b>Area Name:</b> ENTIRE FACILITY						
<b>Event Code:</b>		CA370				
<b>Corrective Action Event Descri:</b>		PETITION FOR NO FUR. ACTION RECEIPT DATE				
<b>Actual Date of Event:</b>		20160331				
<b>Orig Sched Event Date:</b>						
<b>New Sched Event Date:</b>						
<b>Best Date:</b>		20160331				
<b>Groundwater Release Indicator:</b>						
<b>Soil Release Indicator:</b>		Yes				
<b>Air Release Indicator:</b>						
<b>Surface Waste Release Ind:</b>						
<b>Event Responsible Agency:</b>		S				
<b>Area Name:</b> ENTIRE FACILITY						
<b>Event Code:</b>		CA100				
<b>Corrective Action Event Descri:</b>		INVESTIGATION IMPOSITION				
<b>Actual Date of Event:</b>		20160406				
<b>Orig Sched Event Date:</b>						
<b>New Sched Event Date:</b>						
<b>Best Date:</b>		20160406				
<b>Groundwater Release Indicator:</b>						
<b>Soil Release Indicator:</b>		Yes				
<b>Air Release Indicator:</b>						
<b>Surface Waste Release Ind:</b>						
<b>Event Responsible Agency:</b>		S				
<b>Area Name:</b> ENTIRE FACILITY						
<b>Event Code:</b>		CA200				
<b>Corrective Action Event Descri:</b>		INVESTIGATION COMPLETE				
<b>Actual Date of Event:</b>		20160415				
<b>Orig Sched Event Date:</b>						
<b>New Sched Event Date:</b>						
<b>Best Date:</b>		20160415				
<b>Groundwater Release Indicator:</b>						
<b>Soil Release Indicator:</b>		Yes				
<b>Air Release Indicator:</b>						
<b>Surface Waste Release Ind:</b>						
<b>Event Responsible Agency:</b>		S				
<b>Area Name:</b> ENTIRE FACILITY						
<b>Event Code:</b>		CA150				
<b>Corrective Action Event Descri:</b>		INVESTIGATION WORKPLAN APPROVED				
<b>Actual Date of Event:</b>		20160406				
<b>Orig Sched Event Date:</b>						
<b>New Sched Event Date:</b>						
<b>Best Date:</b>		20160406				
<b>Groundwater Release Indicator:</b>						
<b>Soil Release Indicator:</b>		Yes				
<b>Air Release Indicator:</b>						
<b>Surface Waste Release Ind:</b>						
<b>Event Responsible Agency:</b>		S				
<b>Area Name:</b> ENTIRE FACILITY						
<b>Event Code:</b>		CA375				
<b>Corrective Action Event Descri:</b>		INTERIM DECISION FOR NO FURTHER ACTION				
<b>Actual Date of Event:</b>		20160415				
<b>Orig Sched Event Date:</b>						
<b>New Sched Event Date:</b>						
<b>Best Date:</b>		20160415				
<b>Groundwater Release Indicator:</b>						
<b>Soil Release Indicator:</b>		Yes				

Map Key	Number of Records	Direction	Distance (mi/ft)	Elev/Diff (ft)	Site	DB
---------	-------------------	-----------	------------------	----------------	------	----

**Air Release Indicator:**  
**Surface Waste Release Ind:**  
**Event Responsible Agency:** S

**Violation/Evaluation Summary**

**Note:** NO VIOLATIONS: All of the compliance records associated with this facility (EPA ID) indicate NO VIOLATIONS; Compliance Monitoring and Enforcement table dated Apr, 2023.

**Evaluation Details**

**Evaluation Start Date:** 20080116  
**Evaluation Type Description:** FACILITY SELF DISCLOSURE  
**Violation Short Description:**  
**Return to Compliance Date:**  
**Evaluation Agency:** State

**Handler Summary**

**Importer Activity:** No  
**Mixed Waste Generator:** No  
**Transporter Activity:** No  
**Transfer Facility:** No  
**Onsite Burner:** No  
**Smelting, Melting and Refining:** No  
**Underground Injection Control:** No  
**Commercial TSD:** No  
**Used Oil Transporter:** No  
**Used Oil Transfer Facility:** No  
**Used Oil Processor:** No  
**Used Oil Refiner:** No  
**Used Oil Burner:** No  
**Used Oil Market Burner:** No  
**Used Oil Spec Marketer:** No

**Hazardous Waste Handler Details**

**Sequence No:** 1  
**Receive Date:** 20080402  
**Handler Name:** COLORADO LACE CLEANERS  
**Federal Waste Generator Code:** 2  
**Generator Code Description:** Small Quantity Generator  
**Source Type:** Implementer

**Waste Code Details**

**Hazardous Waste Code:** D039  
**Waste Code Description:** TETRACHLOROETHYLENE

**Hazardous Waste Code:** F002  
**Waste Code Description:** THE FOLLOWING SPENT HALOGENATED SOLVENTS: TETRACHLOROETHYLENE, METHYLENE CHLORIDE, TRICHLOROETHYLENE, 1,1,1-TRICHLOROETHANE, CHLOROBENZENE, 1,1,2-TRICHLORO-1,2,2-TRIFLUOROETHANE, ORTHO-DICHLOROBENZENE, TRICHLOROFUOROMETHANE, AND 1,1,2, TRICHLOROETHANE; ALL SPENT SOLVENT MIXTURES/BLENDS CONTAINING, BEFORE USE, A TOTAL OF TEN PERCENT OR MORE (BY VOLUME) OF ONE OR MORE OF THE ABOVE HALOGENATED SOLVENTS OR THOSE SOLVENTS LISTED IN F001, F004, AND F005; AND STILL BOTTOMS FROM THE RECOVERY OF THESE SPENT SOLVENTS AND SPENT SOLVENT MIXTURES.

**Hazardous Waste Code:** F001  
**Waste Code Description:** THE FOLLOWING SPENT HALOGENATED SOLVENTS USED IN DEGREASING: TETRACHLOROETHYLENE, TRICHLOROETHYLENE, METHYLENE CHLORIDE, 1,1,1-TRICHLOROETHANE, CARBON TETRACHLORIDE AND CHLORINATED FLUOROCARBONS; ALL SPENT SOLVENT MIXTURES/BLENDS USED IN DEGREASING CONTAINING, BEFORE USE, A TOTAL OF TEN PERCENT OR MORE (BY VOLUME) OF ONE OR MORE OF

Map Key	Number of Records	Direction	Distance (mi/ft)	Elev/Diff (ft)	Site	DB
---------	-------------------	-----------	------------------	----------------	------	----

THE ABOVE HALOGENATED SOLVENTS OR THOSE SOLVENTS LISTED IN F002, F004, AND F005; AND STILL BOTTOMS FROM THE RECOVERY OF THESE SPENT SOLVENTS AND SPENT SOLVENT MIXTURES.

**Hazardous Waste Handler Details**

Sequence No: 1  
 Receive Date: 19851104  
 Handler Name: COLORADO LACE CLEANERS  
 Federal Waste Generator Code: 2  
 Generator Code Description: Small Quantity Generator  
 Source Type: Notification

**Waste Code Details**

Hazardous Waste Code: F001  
 Waste Code Description: THE FOLLOWING SPENT HALOGENATED SOLVENTS USED IN DEGREASING: TETRACHLOROETHYLENE, TRICHLOROETHYLENE, METHYLENE CHLORIDE, 1,1,1-TRICHLOROETHANE, CARBON TETRACHLORIDE AND CHLORINATED FLUOROCARBONS; ALL SPENT SOLVENT MIXTURES/BLENDS USED IN DEGREASING CONTAINING, BEFORE USE, A TOTAL OF TEN PERCENT OR MORE (BY VOLUME) OF ONE OR MORE OF THE ABOVE HALOGENATED SOLVENTS OR THOSE SOLVENTS LISTED IN F002, F004, AND F005; AND STILL BOTTOMS FROM THE RECOVERY OF THESE SPENT SOLVENTS AND SPENT SOLVENT MIXTURES.

**Hazardous Waste Handler Details**

Sequence No: 2  
 Receive Date: 20080923  
 Handler Name: HIGH COUNTRY SUEDE 7 LEATHER DBA COLORADO LACE CLEANERS  
 Federal Waste Generator Code: N  
 Generator Code Description: Not a Generator, Verified  
 Source Type: Notification

**Waste Code Details**

Hazardous Waste Code: F002  
 Waste Code Description: THE FOLLOWING SPENT HALOGENATED SOLVENTS: TETRACHLOROETHYLENE, METHYLENE CHLORIDE, TRICHLOROETHYLENE, 1,1,1-TRICHLOROETHANE, CHLOROBENZENE, 1,1,2-TRICHLORO-1,2,2-TRIFLUOROETHANE, ORTHO-DICHLOROBENZENE, TRICHLOROFLUOROMETHANE, AND 1,1,2, TRICHLOROETHANE; ALL SPENT SOLVENT MIXTURES/BLENDS CONTAINING, BEFORE USE, A TOTAL OF TEN PERCENT OR MORE (BY VOLUME) OF ONE OR MORE OF THE ABOVE HALOGENATED SOLVENTS OR THOSE SOLVENTS LISTED IN F001, F004, AND F005; AND STILL BOTTOMS FROM THE RECOVERY OF THESE SPENT SOLVENTS AND SPENT SOLVENT MIXTURES.

Hazardous Waste Code: D039  
 Waste Code Description: TETRACHLOROETHYLENE

Hazardous Waste Code: F001  
 Waste Code Description: THE FOLLOWING SPENT HALOGENATED SOLVENTS USED IN DEGREASING: TETRACHLOROETHYLENE, TRICHLOROETHYLENE, METHYLENE CHLORIDE, 1,1,1-TRICHLOROETHANE, CARBON TETRACHLORIDE AND CHLORINATED FLUOROCARBONS; ALL SPENT SOLVENT MIXTURES/BLENDS USED IN DEGREASING CONTAINING, BEFORE USE, A TOTAL OF TEN PERCENT OR MORE (BY VOLUME) OF ONE OR MORE OF THE ABOVE HALOGENATED SOLVENTS OR THOSE SOLVENTS LISTED IN F002, F004, AND F005; AND STILL BOTTOMS FROM THE RECOVERY OF THESE SPENT SOLVENTS AND SPENT SOLVENT MIXTURES.

**Hazardous Waste Handler Details**

Sequence No: 1  
 Receive Date: 19900312  
 Handler Name: COLORADO LACE CLEANERS  
 Federal Waste Generator Code: 2  
 Generator Code Description: Small Quantity Generator  
 Source Type: Annual/Biennial Report

**Owner/Operator Details**

Map Key	Number of Records	Direction	Distance (mi/ft)	Elev/Diff (ft)	Site	DB
<b>Owner/Operator Ind:</b>	Current Operator				<b>Street No:</b>	
<b>Type:</b>	Private				<b>Street 1:</b>	DATA NOT REQUESTED
<b>Name:</b>	HIGH COUNTRY SUEDE & LEATHER CLEANERS				<b>Street 2:</b>	
<b>Date Became Current:</b>	18000303				<b>City:</b>	DATA NOT REQUESTED
<b>Date Ended Current:</b>					<b>State:</b>	CO
<b>Phone:</b>	999-999-9999				<b>Country:</b>	
<b>Source Type:</b>	Implementer				<b>Zip Code:</b>	99999
<b>Owner/Operator Ind:</b>	Current Operator				<b>Street No:</b>	
<b>Type:</b>	Private				<b>Street 1:</b>	DATA NOT REQUESTED
<b>Name:</b>	HIGH COUNTRY SUEDE & LEATHER CLEANERS				<b>Street 2:</b>	
<b>Date Became Current:</b>	18000202				<b>City:</b>	DATA NOT REQUESTED
<b>Date Ended Current:</b>					<b>State:</b>	CO
<b>Phone:</b>	999-999-9999				<b>Country:</b>	
<b>Source Type:</b>	Notification				<b>Zip Code:</b>	99999
<b>Owner/Operator Ind:</b>	Current Owner				<b>Street No:</b>	
<b>Type:</b>	Private				<b>Street 1:</b>	DATA NOT REQUESTED
<b>Name:</b>	HIGH COUNTRY SUEDE & LEATHER CLEANERS				<b>Street 2:</b>	
<b>Date Became Current:</b>	18000303				<b>City:</b>	DATA NOT REQUESTED
<b>Date Ended Current:</b>					<b>State:</b>	CO
<b>Phone:</b>	999-999-9999				<b>Country:</b>	
<b>Source Type:</b>	Implementer				<b>Zip Code:</b>	99999
<b>Owner/Operator Ind:</b>	Current Owner				<b>Street No:</b>	
<b>Type:</b>	Private				<b>Street 1:</b>	DATA NOT REQUESTED
<b>Name:</b>	HIGH COUNTRY SUEDE & LEATHER CLEANERS				<b>Street 2:</b>	
<b>Date Became Current:</b>	18000101				<b>City:</b>	DATA NOT REQUESTED
<b>Date Ended Current:</b>					<b>State:</b>	CO
<b>Phone:</b>	999-999-9999				<b>Country:</b>	
<b>Source Type:</b>	Notification				<b>Zip Code:</b>	99999
<b>Owner/Operator Ind:</b>	Current Owner				<b>Street No:</b>	
<b>Type:</b>	Private				<b>Street 1:</b>	DATA NOT REQUESTED
<b>Name:</b>	HIGH COUNTRY SUEDE & LEATHER CLEANERS				<b>Street 2:</b>	
<b>Date Became Current:</b>	18000202				<b>City:</b>	DATA NOT REQUESTED
<b>Date Ended Current:</b>					<b>State:</b>	CO
<b>Phone:</b>	999-999-9999				<b>Country:</b>	
<b>Source Type:</b>	Notification				<b>Zip Code:</b>	99999

**Historical Handler Details**

**Receive Dt:** 19851104  
**Generator Code Description:** Small Quantity Generator  
**Handler Name:** COLORADO LACE CLEANERS

**Receive Dt:** 19900312  
**Generator Code Description:** Small Quantity Generator  
**Handler Name:** COLORADO LACE CLEANERS

**Receive Dt:** 20080402  
**Generator Code Description:** Small Quantity Generator  
**Handler Name:** COLORADO LACE CLEANERS

[169](#)

1 of 2

**NNW**

0.77 /  
4,079.43

5,305.35 /  
-42

**UNKNOWN  
ARAPAHOE COUNTY  
ENGLEWOOD CO 80110**

**MRDS**

**Dep ID:** 10091280  
**Dev Status:** OCCURRENCE  
**Code List:** SDG

**I1:** 25  
**Latitude:** 39.632324  
**Longitude:** -105.023376



Map Key	Number of Records	Direction	Distance (mi/ft)	Elev/Diff (ft)	Site	DB
---------	-------------------	-----------	------------------	----------------	------	----

Url: [http://mrdata.usgs.gov/mrds/show-mrds.php?dep\\_id=10091280](http://mrdata.usgs.gov/mrds/show-mrds.php?dep_id=10091280)

**Commodity**

<b>I1:</b>	13	<b>Line:</b>	1
<b>Code:</b>	SDG	<b>Inserted By:</b>	MRDS migration
<b>Commodity:</b>	Sand and Gravel, Cons	<b>Insert Date:</b>	29-OCT-2002 09:00:24
<b>Commodity Type:</b>	Non-metallic	<b>Updated By:</b>	USGS
<b>Commodity Group:</b>	Sand and Gravel	<b>Update Date:</b>	29-OCT-2002 09:01:08
<b>Importance:</b>	Primary		

**Materials**

<b>I1:</b>	45	<b>Inserted B:</b>	MRDS migration
<b>Material:</b>	Gravel	<b>Insert Dat:</b>	29-OCT-2002 09:44:3
<b>Ore or Gangue:</b>	Ore	<b>Updated By:</b>	
<b>Rec:</b>	1	<b>Update Dat:</b>	

**Names**

<b>I1:</b>	25	<b>Inserted By:</b>	MRDS migration
<b>Status:</b>	Current	<b>Insert Date:</b>	29-OCT-02
<b>Site Name:</b>	Unknown	<b>Updated By:</b>	USGS
<b>Line:</b>	1	<b>Update Date:</b>	29-OCT-02

<a href="#">169</a>	2 of 2	NNW	0.77 / 4,079.43	5,305.35 / -42	UNKNOWN ARAPAHOE COUNTY ENGLEWOOD CO 80110	MRDS
---------------------	--------	-----	--------------------	-------------------	--	------

<b>Dep ID:</b>	10017268	<b>I1:</b>	19
<b>Dev Status:</b>	OCCURRENCE	<b>Latitude:</b>	39.632324
<b>Code List:</b>	SDG	<b>Longitude:</b>	-105.023376
<b>Url:</b>	<a href="http://mrdata.usgs.gov/mrds/show-mrds.php?dep_id=10017268">http://mrdata.usgs.gov/mrds/show-mrds.php?dep_id=10017268</a>		

**Commodity**

<b>I1:</b>	16	<b>Line:</b>	1
<b>Code:</b>	SDG	<b>Inserted By:</b>	MRDS migration
<b>Commodity:</b>	Sand and Gravel, Cons	<b>Insert Date:</b>	29-OCT-2002 09:00:24
<b>Commodity Type:</b>	Non-metallic	<b>Updated By:</b>	USGS
<b>Commodity Group:</b>	Sand and Gravel	<b>Update Date:</b>	29-OCT-2002 09:02:42
<b>Importance:</b>	Primary		

**Materials**

<b>I1:</b>	45	<b>Inserted B:</b>	MRDS migration
<b>Material:</b>	Gravel	<b>Insert Dat:</b>	29-OCT-2002 09:44:3
<b>Ore or Gangue:</b>	Ore	<b>Updated By:</b>	
<b>Rec:</b>	1	<b>Update Dat:</b>	

**Names**

<b>I1:</b>	39	<b>Inserted By:</b>	MRDS migration
<b>Status:</b>	Current	<b>Insert Date:</b>	29-OCT-02
<b>Site Name:</b>	Unknown	<b>Updated By:</b>	USGS
<b>Line:</b>	1	<b>Update Date:</b>	29-OCT-02

<a href="#">170</a>	1 of 2	NNW	0.80 / 4,225.00	5,310.84 / -36	GRAVEL PIT ARAPAHOE COUNTY ENGLEWOOD CO 80110	MRDS
---------------------	--------	-----	--------------------	-------------------	---	------

Map Key	Number of Records	Direction	Distance (mi/ft)	Elev/Diff (ft)	Site	DB
---------	-------------------	-----------	------------------	----------------	------	----

**Dep ID:** 10141827 **I1:** 97  
**Dev Status:** UNKNOWN **Latitude:** 39.632324  
**Code List:** SDG **Longitude:** -105.024109  
**Url:** [http://mrdata.usgs.gov/mrds/show-mrds.php?dep\\_id=10141827](http://mrdata.usgs.gov/mrds/show-mrds.php?dep_id=10141827)

**Commodity**

**I1:** 46 **Line:** 1  
**Code:** SDG **Inserted By:** MAS migration  
**Commodity:** Sand and Gravel, Cons **Insert Date:** 29-OCT-2002 09:00:24  
**Commodity Type:** Non-metallic **Updated By:** USGS  
**Commodity Group:** Sand and Gravel **Update Date:** 29-OCT-2002 09:01:29  
**Importance:** Primary

**Names**

**I1:** 16 **Inserted By:** MAS migration  
**Status:** Current **Insert Date:** 29-OCT-02  
**Site Name:** Gravel Pit **Updated By:** USGS  
**Line:** 1 **Update Date:** 29-OCT-02

<a href="#">170</a>	2 of 2	NNW	0.80 / 4,225.00	5,310.84 / -36	GRAVEL PIT ARAPAHOE COUNTY ENGLEWOOD CO 80110	MRDS
---------------------	--------	-----	--------------------	-------------------	---	------

**Dep ID:** 10141468 **I1:** 56  
**Dev Status:** UNKNOWN **Latitude:** 39.632324  
**Code List:** SDG **Longitude:** -105.024109  
**Url:** [http://mrdata.usgs.gov/mrds/show-mrds.php?dep\\_id=10141468](http://mrdata.usgs.gov/mrds/show-mrds.php?dep_id=10141468)

**Commodity**

**I1:** 22 **Line:** 1  
**Code:** SDG **Inserted By:** MAS migration  
**Commodity:** Sand and Gravel, Cons **Insert Date:** 29-OCT-2002 09:00:24  
**Commodity Type:** Non-metallic **Updated By:** USGS  
**Commodity Group:** Sand and Gravel **Update Date:** 29-OCT-2002 09:01:29  
**Importance:** Primary

**Names**

**I1:** 16 **Inserted By:** MAS migration  
**Status:** Current **Insert Date:** 29-OCT-02  
**Site Name:** Gravel Pit **Updated By:** USGS  
**Line:** 1 **Update Date:** 29-OCT-02

<a href="#">171</a>	1 of 1	WNW	0.90 / 4,735.16	5,361.21 / 14	FORMER GIGANTIC CLEANERS C/O THE SHERMAN AGENCY INC 5180 S LOWELL BLVD LITTLETON CO 80123	RCRA CORRACTS
---------------------	--------	-----	--------------------	------------------	--	------------------

**EPA Handler ID:** COD981543457  
**Gen Status Universe:** No Report  
**Contact Name:** JOSH SNYDER  
**Contact Address:** 910 , W 8TH AVE , , DENVER , CO, 80204 , US  
**Contact Phone No and Ext:** 303-572-8778  
**Contact Email:** JOSH@THESHERMANAGENCYINC.COM  
**Contact Country:** US  
**County Name:** ARAPAHOE  
**EPA Region:** 08  
**Land Type:** Private  
**Receive Date:** 20201124

Map Key	Number of Records	Direction	Distance (mi/ft)	Elev/Diff (ft)	Site	DB
---------	-------------------	-----------	------------------	----------------	------	----

Location Latitude: 39.62273  
 Location Longitude: -105.03444

**Event/Area Details**

Area Name: Entire Facility  
 Event Code: CA100  
 Corrective Action Event Descri: INVESTIGATION IMPOSITION  
 Actual Date of Event: 20210211  
 Orig Sched Event Date:  
 New Sched Event Date:  
 Best Date: 20210211  
 Groundwater Release Indicator:  
 Soil Release Indicator:  
 Air Release Indicator:  
 Surface Waste Release Ind:  
 Event Responsible Agency: S

**Violation/Evaluation Summary**

Note: NO VIOLATIONS: All of the compliance records associated with this facility (EPA ID) indicate NO VIOLATIONS; Compliance Monitoring and Enforcement table dated Apr, 2023.

**Evaluation Details**

Evaluation Start Date: 20091021  
 Evaluation Type Description: COMPLIANCE EVALUATION INSPECTION ON-SITE  
 Violation Short Description:  
 Return to Compliance Date:  
 Evaluation Agency: State

Evaluation Start Date: 20071108  
 Evaluation Type Description: FACILITY SELF DISCLOSURE  
 Violation Short Description:  
 Return to Compliance Date:  
 Evaluation Agency: State

Evaluation Start Date: 20170222  
 Evaluation Type Description: FACILITY SELF DISCLOSURE  
 Violation Short Description:  
 Return to Compliance Date:  
 Evaluation Agency: State

Evaluation Start Date: 20130121  
 Evaluation Type Description: FACILITY SELF DISCLOSURE  
 Violation Short Description:  
 Return to Compliance Date:  
 Evaluation Agency: State

Evaluation Start Date: 20090505  
 Evaluation Type Description: FACILITY SELF DISCLOSURE  
 Violation Short Description:  
 Return to Compliance Date:  
 Evaluation Agency: State

Evaluation Start Date: 20150216  
 Evaluation Type Description: FACILITY SELF DISCLOSURE  
 Violation Short Description:  
 Return to Compliance Date:  
 Evaluation Agency: State

Evaluation Start Date: 20160206  
 Evaluation Type Description: FACILITY SELF DISCLOSURE  
 Violation Short Description:  
 Return to Compliance Date:  
 Evaluation Agency: State

Map Key	Number of Records	Direction	Distance (mi/ft)	Elev/Diff (ft)	Site	DB
---------	-------------------	-----------	------------------	----------------	------	----

**Evaluation Start Date:** 20100223  
**Evaluation Type Description:** FACILITY SELF DISCLOSURE  
**Violation Short Description:**  
**Return to Compliance Date:**  
**Evaluation Agency:** State

**Evaluation Start Date:** 20140421  
**Evaluation Type Description:** FACILITY SELF DISCLOSURE  
**Violation Short Description:**  
**Return to Compliance Date:**  
**Evaluation Agency:** State

**Evaluation Start Date:** 20180226  
**Evaluation Type Description:** FACILITY SELF DISCLOSURE  
**Violation Short Description:**  
**Return to Compliance Date:**  
**Evaluation Agency:** State

**Evaluation Start Date:** 20110302  
**Evaluation Type Description:** FACILITY SELF DISCLOSURE  
**Violation Short Description:**  
**Return to Compliance Date:**  
**Evaluation Agency:** State

**Handler Summary**

**Importer Activity:** No  
**Mixed Waste Generator:** No  
**Transporter Activity:** No  
**Transfer Facility:** No  
**Onsite Burner:** No  
**Smelting, Melting and Refining:** No  
**Underground Injection Control:** No  
**Commercial TSD:** No  
**Used Oil Transporter:** No  
**Used Oil Transfer Facility:** No  
**Used Oil Processor:** No  
**Used Oil Refiner:** No  
**Used Oil Burner:** No  
**Used Oil Market Burner:** No  
**Used Oil Spec Marketer:** No

**Hazardous Waste Handler Details**

**Sequence No:** 2  
**Receive Date:** 20080714  
**Handler Name:** GIGANTIC CLEANERS  
**Federal Waste Generator Code:** 3  
**Generator Code Description:** Very Small Quantity Generator  
**Source Type:** Notification

**Waste Code Details**

**Hazardous Waste Code:** D039  
**Waste Code Description:** TETRACHLOROETHYLENE

**Hazardous Waste Code:** F002  
**Waste Code Description:** THE FOLLOWING SPENT HALOGENATED SOLVENTS: TETRACHLOROETHYLENE, METHYLENE CHLORIDE, TRICHLOROETHYLENE, 1,1,1-TRICHLOROETHANE, CHLOROBENZENE, 1,1,2-TRICHLORO-1,2,2-TRIFLUOROETHANE, ORTHO-DICHLOROBENZENE, TRICHLOROFUOROMETHANE, AND 1,1,2, TRICHLOROETHANE; ALL SPENT SOLVENT MIXTURES/BLENDS CONTAINING, BEFORE USE, A TOTAL OF TEN PERCENT OR MORE (BY VOLUME) OF ONE OR MORE OF THE ABOVE HALOGENATED SOLVENTS OR THOSE SOLVENTS LISTED IN F001, F004, AND F005; AND STILL BOTTOMS FROM THE RECOVERY OF THESE SPENT SOLVENTS AND SPENT SOLVENT MIXTURES.

Map Key	Number of Records	Direction	Distance (mi/ft)	Elev/Diff (ft)	Site	DB
---------	-------------------	-----------	------------------	----------------	------	----

**Hazardous Waste Handler Details**

**Sequence No:** 1  
**Receive Date:** 20200228  
**Handler Name:** GIGANTIC CLEANERS  
**Federal Waste Generator Code:** N  
**Generator Code Description:** Not a Generator, Verified  
**Source Type:** Deactivation

**Hazardous Waste Handler Details**

**Sequence No:** 1  
**Receive Date:** 20080402  
**Handler Name:** GIGANTIC CLEANERS  
**Federal Waste Generator Code:** 3  
**Generator Code Description:** Very Small Quantity Generator  
**Source Type:** Implementer

**Waste Code Details**

**Hazardous Waste Code:** F002  
**Waste Code Description:** THE FOLLOWING SPENT HALOGENATED SOLVENTS: TETRACHLOROETHYLENE, METHYLENE CHLORIDE, TRICHLOROETHYLENE, 1,1,1-TRICHLOROETHANE, CHLOROENZENE, 1,1,2-TRICHLORO-1,2,2-TRIFLUOROETHANE, ORTHO-DICHLOROBENZENE, TRICHLOROFLUOROMETHANE, AND 1,1,2, TRICHLOROETHANE; ALL SPENT SOLVENT MIXTURES/BLENDS CONTAINING, BEFORE USE, A TOTAL OF TEN PERCENT OR MORE (BY VOLUME) OF ONE OR MORE OF THE ABOVE HALOGENATED SOLVENTS OR THOSE SOLVENTS LISTED IN F001, F004, AND F005; AND STILL BOTTOMS FROM THE RECOVERY OF THESE SPENT SOLVENTS AND SPENT SOLVENT MIXTURES.

**Hazardous Waste Code:** D039  
**Waste Code Description:** TETRACHLOROETHYLENE

**Hazardous Waste Handler Details**

**Sequence No:** 1  
**Receive Date:** 19960510  
**Handler Name:** INFINITY CLEANERS  
**Federal Waste Generator Code:** 3  
**Generator Code Description:** Very Small Quantity Generator  
**Source Type:** Notification

**Waste Code Details**

**Hazardous Waste Code:** F002  
**Waste Code Description:** THE FOLLOWING SPENT HALOGENATED SOLVENTS: TETRACHLOROETHYLENE, METHYLENE CHLORIDE, TRICHLOROETHYLENE, 1,1,1-TRICHLOROETHANE, CHLOROENZENE, 1,1,2-TRICHLORO-1,2,2-TRIFLUOROETHANE, ORTHO-DICHLOROBENZENE, TRICHLOROFLUOROMETHANE, AND 1,1,2, TRICHLOROETHANE; ALL SPENT SOLVENT MIXTURES/BLENDS CONTAINING, BEFORE USE, A TOTAL OF TEN PERCENT OR MORE (BY VOLUME) OF ONE OR MORE OF THE ABOVE HALOGENATED SOLVENTS OR THOSE SOLVENTS LISTED IN F001, F004, AND F005; AND STILL BOTTOMS FROM THE RECOVERY OF THESE SPENT SOLVENTS AND SPENT SOLVENT MIXTURES.

**Hazardous Waste Handler Details**

**Sequence No:** 3  
**Receive Date:** 20201124  
**Handler Name:** FORMER GIGANTIC CLEANERS C/O THE SHERMAN AGENCY INC  
**Federal Waste Generator Code:** N  
**Generator Code Description:** Not a Generator, Verified  
**Source Type:** Notification

Map Key	Number of Records	Direction	Distance (mi/ft)	Elev/Diff (ft)	Site	DB
---------	-------------------	-----------	------------------	----------------	------	----

**Waste Code Details**

<b>Hazardous Waste Code:</b> <b>Waste Code Description:</b>	F003 THE FOLLOWING SPENT NONHALOGENATED SOLVENTS: XYLENE, ACETONE, ETHYL ACETATE, ETHYL BENZENE, ETHYL ETHER, METHYL ISOBUTYL KETONE, N-BUTYL ALCOHOL, CYCLOHEXANONE, AND METHANOL; ALL SPENT SOLVENT MIXTURES/BLENDS CONTAINING, BEFORE USE, ONLY THE ABOVE SPENT NONHALOGENATED SOLVENTS; AND ALL SPENT SOLVENT MIXTURES/BLENDS CONTAINING, BEFORE USE, ONE OR MORE OF THE ABOVE NONHALOGENATED SOLVENTS, AND A TOTAL OF TEN PERCENT OR MORE (BY VOLUME) OF ONE OR MORE OF THOSE SOLVENTS LISTED IN F001, F002, F004, AND F005; AND STILL BOTTOMS FROM THE RECOVERY OF THESE SPENT SOLVENTS AND SPENT SOLVENT MIXTURES.
<b>Hazardous Waste Code:</b> <b>Waste Code Description:</b>	F004 THE FOLLOWING SPENT NONHALOGENATED SOLVENTS: CRESOLS, CRESYLIC ACID, AND NITROBENZENE; AND THE STILL BOTTOMS FROM THE RECOVERY OF THESE SOLVENTS; ALL SPENT SOLVENT MIXTURES/BLENDS CONTAINING, BEFORE USE, A TOTAL OF TEN PERCENT OR MORE (BY VOLUME) OF ONE OR MORE OF THE ABOVE NONHALOGENATED SOLVENTS OR THOSE SOLVENTS LISTED IN F001, F002, AND F005; AND STILL BOTTOMS FROM THE RECOVERY OF THESE SPENT SOLVENTS AND SPENT SOLVENT MIXTURES.
<b>Hazardous Waste Code:</b> <b>Waste Code Description:</b>	F005 THE FOLLOWING SPENT NONHALOGENATED SOLVENTS: TOLUENE, METHYL ETHYL KETONE, CARBON DISULFIDE, ISOBUTANOL, PYRIDINE, BENZENE, 2-ETHOXYETHANOL, AND 2-NITROPROPANE; ALL SPENT SOLVENT MIXTURES/BLENDS CONTAINING, BEFORE USE, A TOTAL OF TEN PERCENT OR MORE (BY VOLUME) OF ONE OR MORE OF THE ABOVE NONHALOGENATED SOLVENTS OR THOSE SOLVENTS LISTED IN F001, F002, OR F004; AND STILL BOTTOMS FROM THE RECOVERY OF THESE SPENT SOLVENTS AND SPENT SOLVENT MIXTURES.
<b>Hazardous Waste Code:</b> <b>Waste Code Description:</b>	F002 THE FOLLOWING SPENT HALOGENATED SOLVENTS: TETRACHLOROETHYLENE, METHYLENE CHLORIDE, TRICHLOROETHYLENE, 1,1,1-TRICHLOROETHANE, CHLOROBENZENE, 1,1,2-TRICHLORO-1,2,2-TRIFLUOROETHANE, ORTHO-DICHLOROBENZENE, TRICHLOROFLUOROMETHANE, AND 1,1,2, TRICHLOROETHANE; ALL SPENT SOLVENT MIXTURES/BLENDS CONTAINING, BEFORE USE, A TOTAL OF TEN PERCENT OR MORE (BY VOLUME) OF ONE OR MORE OF THE ABOVE HALOGENATED SOLVENTS OR THOSE SOLVENTS LISTED IN F001, F004, AND F005; AND STILL BOTTOMS FROM THE RECOVERY OF THESE SPENT SOLVENTS AND SPENT SOLVENT MIXTURES.
<b>Hazardous Waste Code:</b> <b>Waste Code Description:</b>	F001 THE FOLLOWING SPENT HALOGENATED SOLVENTS USED IN DEGREASING: TETRACHLOROETHYLENE, TRICHLOROETHYLENE, METHYLENE CHLORIDE, 1,1,1-TRICHLOROETHANE, CARBON TETRACHLORIDE AND CHLORINATED FLUOROCARBONS; ALL SPENT SOLVENT MIXTURES/BLENDS USED IN DEGREASING CONTAINING, BEFORE USE, A TOTAL OF TEN PERCENT OR MORE (BY VOLUME) OF ONE OR MORE OF THE ABOVE HALOGENATED SOLVENTS OR THOSE SOLVENTS LISTED IN F002, F004, AND F005; AND STILL BOTTOMS FROM THE RECOVERY OF THESE SPENT SOLVENTS AND SPENT SOLVENT MIXTURES.

**Owner/Operator Details**

<b>Owner/Operator Ind:</b> <b>Type:</b> <b>Name:</b> <b>Date Became Current:</b> <b>Date Ended Current:</b> <b>Phone:</b> <b>Source Type:</b>	Current Operator Private PAUL KIM 20080714 303-971-5294 Deactivation	<b>Street No:</b> <b>Street 1:</b> <b>Street 2:</b> <b>City:</b> <b>State:</b> <b>Country:</b> <b>Zip Code:</b>	5180 S LOWELL BLVD  LITTLETON CO US 80123
<b>Owner/Operator Ind:</b> <b>Type:</b> <b>Name:</b> <b>Date Became Current:</b> <b>Date Ended Current:</b> <b>Phone:</b> <b>Source Type:</b>	Current Owner Private CHRISTINE KIM 18000202 303-798-5011 Notification	<b>Street No:</b> <b>Street 1:</b> <b>Street 2:</b> <b>City:</b> <b>State:</b> <b>Country:</b> <b>Zip Code:</b>	 5180 S LOWELL  LITTLETON CO  80123
<b>Owner/Operator Ind:</b> <b>Type:</b> <b>Name:</b> <b>Date Became Current:</b> <b>Date Ended Current:</b>	Current Owner Private THE SHERMAN AGENCY INC 20201124	<b>Street No:</b> <b>Street 1:</b> <b>Street 2:</b> <b>City:</b> <b>State:</b>	910 W 8TH AVE  DENVER CO

Map Key	Number of Records	Direction	Distance (mi/ft)	Elev/Diff (ft)	Site	DB
<b>Phone:</b>	303-572-8778			<b>Country:</b>	US	
<b>Source Type:</b>	Notification			<b>Zip Code:</b>	80204	
<b>Owner/Operator Ind:</b>	Current Operator			<b>Street No:</b>	910	
<b>Type:</b>	Private			<b>Street 1:</b>	W 8TH AVE	
<b>Name:</b>	THE SHERMAN AGENCY INC			<b>Street 2:</b>		
<b>Date Became Current:</b>	20201124			<b>City:</b>	DENVER	
<b>Date Ended Current:</b>				<b>State:</b>	CO	
<b>Phone:</b>	303-572-8778			<b>Country:</b>	US	
<b>Source Type:</b>	Notification			<b>Zip Code:</b>	80204	
<b>Owner/Operator Ind:</b>	Current Owner			<b>Street No:</b>		
<b>Type:</b>	Private			<b>Street 1:</b>	5180 S LOWELL	
<b>Name:</b>	CHRISTINE KIM			<b>Street 2:</b>		
<b>Date Became Current:</b>	18000202			<b>City:</b>	LITTLETON	
<b>Date Ended Current:</b>				<b>State:</b>	CO	
<b>Phone:</b>	303-798-5011			<b>Country:</b>	US	
<b>Source Type:</b>	Deactivation			<b>Zip Code:</b>	80123	
<b>Owner/Operator Ind:</b>	Current Owner			<b>Street No:</b>		
<b>Type:</b>	Private			<b>Street 1:</b>	5180 S LOWELL	
<b>Name:</b>	CHRISTINE KIM			<b>Street 2:</b>		
<b>Date Became Current:</b>	18000303			<b>City:</b>	LITTLETON	
<b>Date Ended Current:</b>				<b>State:</b>	CO	
<b>Phone:</b>	303-798-5011			<b>Country:</b>	US	
<b>Source Type:</b>	Implementer			<b>Zip Code:</b>	80123	
<b>Owner/Operator Ind:</b>	Current Owner			<b>Street No:</b>		
<b>Type:</b>	Private			<b>Street 1:</b>	5180 S LOWELL	
<b>Name:</b>	CHRISTINE KIM			<b>Street 2:</b>		
<b>Date Became Current:</b>				<b>City:</b>	LITTLETON	
<b>Date Ended Current:</b>				<b>State:</b>	CO	
<b>Phone:</b>	303-798-5011			<b>Country:</b>	US	
<b>Source Type:</b>	Notification			<b>Zip Code:</b>	80123	
<b>Owner/Operator Ind:</b>	Current Owner			<b>Street No:</b>	5180	
<b>Type:</b>	Private			<b>Street 1:</b>	S LOWELL BLVD	
<b>Name:</b>	PAUL KIM			<b>Street 2:</b>		
<b>Date Became Current:</b>	20080714			<b>City:</b>	LITTLETON	
<b>Date Ended Current:</b>				<b>State:</b>	CO	
<b>Phone:</b>	303-971-5294			<b>Country:</b>	US	
<b>Source Type:</b>	Deactivation			<b>Zip Code:</b>	80123	
<b>Owner/Operator Ind:</b>	Current Operator			<b>Street No:</b>	5180	
<b>Type:</b>	Private			<b>Street 1:</b>	S LOWELL BLVD	
<b>Name:</b>	PAUL KIM			<b>Street 2:</b>		
<b>Date Became Current:</b>	20080714			<b>City:</b>	LITTLETON	
<b>Date Ended Current:</b>				<b>State:</b>	CO	
<b>Phone:</b>	303-971-5294			<b>Country:</b>	US	
<b>Source Type:</b>	Notification			<b>Zip Code:</b>	80123	
<b>Owner/Operator Ind:</b>	Current Owner			<b>Street No:</b>	5180	
<b>Type:</b>	Private			<b>Street 1:</b>	S LOWELL BLVD	
<b>Name:</b>	PAUL KIM			<b>Street 2:</b>		
<b>Date Became Current:</b>	20080714			<b>City:</b>	LITTLETON	
<b>Date Ended Current:</b>				<b>State:</b>	CO	
<b>Phone:</b>	303-971-5294			<b>Country:</b>	US	
<b>Source Type:</b>	Notification			<b>Zip Code:</b>	80123	

**Historical Handler Details**

**Receive Dt:** 19960510  
**Generator Code Description:** Very Small Quantity Generator  
**Handler Name:** INFINITY CLEANERS

**Receive Dt:** 20200228  
**Generator Code Description:** Not a Generator, Verified  
**Handler Name:** GIGANTIC CLEANERS

Map Key	Number of Records	Direction	Distance (mi/ft)	Elev/Diff (ft)	Site	DB
---------	-------------------	-----------	------------------	----------------	------	----

**Receive Dt:** 20080714  
**Generator Code Description:** Very Small Quantity Generator  
**Handler Name:** GIGANTIC CLEANERS

**Receive Dt:** 20080402  
**Generator Code Description:** Very Small Quantity Generator  
**Handler Name:** GIGANTIC CLEANERS

<a href="#">172</a>	1 of 2	NNE	0.92 / 4,869.04	5,332.61 / -14	GARMAT USA INC (FAB CIRCUITS) 1252 W RADCLIFF ENGLEWOOD CO 80110	RCRA CORRACTS
---------------------	--------	-----	--------------------	-------------------	--	------------------

**EPA Handler ID:** COD980806475  
**Gen Status Universe:** No Report  
**Contact Name:** BERNIE SCHOENFELDER  
**Contact Address:** 1252 , W RADCLIFF , , ENGLEWOOD , CO, 80110 , US  
**Contact Phone No and Ext:** 303-781-6802  
**Contact Email:**  
**Contact Country:** US  
**County Name:** ARAPAHOE  
**EPA Region:** 08  
**Land Type:** Other  
**Receive Date:** 19931221  
**Location Latitude:**  
**Location Longitude:**

**Event/Area Details**

**Area Name:** ENTIRE FACILITY  
**Event Code:** CA055  
**Corrective Action Event Descri:** RFA COMPLETED BY INSTITUTIONAL KNOWLEDGE  
**Actual Date of Event:** 19860116  
**Orig Sched Event Date:**  
**New Sched Event Date:**  
**Best Date:** 19860116  
**Groundwater Release Indicator:**  
**Soil Release Indicator:**  
**Air Release Indicator:**  
**Surface Waste Release Ind:**  
**Event Responsible Agency:** S

**Area Name:** ENTIRE FACILITY  
**Event Code:** CA070YE  
**Corrective Action Event Descri:** DETERMINATION OF NEED FOR AN INVESTIGATION-INVESTIGATION IS NECESSARY  
**Actual Date of Event:** 19860116  
**Orig Sched Event Date:**  
**New Sched Event Date:**  
**Best Date:** 19860116  
**Groundwater Release Indicator:**  
**Soil Release Indicator:**  
**Air Release Indicator:**  
**Surface Waste Release Ind:**  
**Event Responsible Agency:** S

**Area Name:** ENTIRE FACILITY  
**Event Code:** CA100  
**Corrective Action Event Descri:** INVESTIGATION IMPOSITION  
**Actual Date of Event:** 19860116  
**Orig Sched Event Date:**  
**New Sched Event Date:**  
**Best Date:** 19860116  
**Groundwater Release Indicator:**  
**Soil Release Indicator:**  
**Air Release Indicator:**  
**Surface Waste Release Ind:**



<b>Map Key</b>	<b>Number of Records</b>	<b>Direction</b>	<b>Distance (mi/ft)</b>	<b>Elev/Diff (ft)</b>	<b>Site</b>	<b>DB</b>
<b>Event Responsible Agency:</b>		S				
<b>Area Name:</b>		ENTIRE FACILITY				
<b>Event Code:</b>		CA225NR				
<b>Corrective Action Event Descri:</b>		STABILIZATION MEASURES EVALUATION-FACILITY NOT AMENABLE TO STABILIZATION				
<b>Actual Date of Event:</b>		19860116				
<b>Orig Sched Event Date:</b>						
<b>New Sched Event Date:</b>						
<b>Best Date:</b>		19860116				
<b>Groundwater Release Indicator:</b>						
<b>Soil Release Indicator:</b>						
<b>Air Release Indicator:</b>						
<b>Surface Waste Release Ind:</b>						
<b>Event Responsible Agency:</b>		S				
<b>Area Name:</b>		ENTIRE FACILITY				
<b>Event Code:</b>		CA750YE				
<b>Corrective Action Event Descri:</b>		RELEASE TO GW CONTROLLED DETERMINATION-YES, APPLICABLE AS OF THIS DATE				
<b>Actual Date of Event:</b>		19860116				
<b>Orig Sched Event Date:</b>						
<b>New Sched Event Date:</b>						
<b>Best Date:</b>		19860116				
<b>Groundwater Release Indicator:</b>						
<b>Soil Release Indicator:</b>						
<b>Air Release Indicator:</b>						
<b>Surface Waste Release Ind:</b>						
<b>Event Responsible Agency:</b>		S				
<b>Area Name:</b>		ENTIRE FACILITY				
<b>Event Code:</b>		CA725YE				
<b>Corrective Action Event Descri:</b>		HUMAN EXPOSURES CONTROLLED DETERMINATION-YES, APPLICABLE AS OF THIS DATE				
<b>Actual Date of Event:</b>		19860116				
<b>Orig Sched Event Date:</b>						
<b>New Sched Event Date:</b>						
<b>Best Date:</b>		19860116				
<b>Groundwater Release Indicator:</b>						
<b>Soil Release Indicator:</b>						
<b>Air Release Indicator:</b>						
<b>Surface Waste Release Ind:</b>						
<b>Event Responsible Agency:</b>		S				
<b>Area Name:</b>		ENTIRE FACILITY				
<b>Event Code:</b>		CA999				
<b>Corrective Action Event Descri:</b>		CA PROCESS IS TERMINATED				
<b>Actual Date of Event:</b>		19890510				
<b>Orig Sched Event Date:</b>						
<b>New Sched Event Date:</b>						
<b>Best Date:</b>		19890510				
<b>Groundwater Release Indicator:</b>						
<b>Soil Release Indicator:</b>						
<b>Air Release Indicator:</b>						
<b>Surface Waste Release Ind:</b>						
<b>Event Responsible Agency:</b>		S				
<b>Area Name:</b>		ENTIRE FACILITY				
<b>Event Code:</b>		CA075LO				
<b>Corrective Action Event Descri:</b>		CA PRIORITIZATION-LOW CA PRIORITY				
<b>Actual Date of Event:</b>		19860116				
<b>Orig Sched Event Date:</b>						
<b>New Sched Event Date:</b>						
<b>Best Date:</b>		19860116				
<b>Groundwater Release Indicator:</b>						
<b>Soil Release Indicator:</b>						
<b>Air Release Indicator:</b>						
<b>Surface Waste Release Ind:</b>						
<b>Event Responsible Agency:</b>		S				

**Violation/Evaluation Summary**

<b>Map Key</b>	<b>Number of Records</b>	<b>Direction</b>	<b>Distance (mi/ft)</b>	<b>Elev/Diff (ft)</b>	<b>Site</b>	<b>DB</b>
----------------	--------------------------	------------------	-------------------------	-----------------------	-------------	-----------

**Note:** VIOLATION or UNDETERMINED: There are VIOLATION or UNDETERMINED details or records associated with this facility (EPA ID) in the Compliance Monitoring and Enforcement table dated Apr, 2023.

Violation Details

**Found Violation:** Yes  
**Citation:**  
**Violation Short Description:** Generators - General  
**Violation Type:** 262.A  
**Violation Determined Date:** 19860111  
**Scheduled Compliance Date:** 19860316  
**Return to Compliance:** Observed  
**Actual Return to Compl:** 19880907  
**Violation Responsible Agency:** State

Enforcement Details

**Enforcement Type:** 210  
**Enforcement Type Description:** INITIAL 3008(A) COMPLIANCE  
**Enforcement Action Date:** 19860116  
**Enf Disposition Status:**  
**Disposition Status Date:**  
**Enforcement Lead Agency:** State  
**Proposed Penalty Amount:**  
**Final Amount:**  
**Paid Amount:**

Violation Details

**Found Violation:** Yes  
**Citation:**  
**Violation Short Description:** Generators - General  
**Violation Type:** 262.A  
**Violation Determined Date:** 19830815  
**Scheduled Compliance Date:** 19850825  
**Return to Compliance:** Unverifiable  
**Actual Return to Compl:** 19850430  
**Violation Responsible Agency:** EPA

Enforcement Details

**Enforcement Type:** 310  
**Enforcement Type Description:** FINAL 3008(A) COMPLIANCE ORDER  
**Enforcement Action Date:** 19850725  
**Enf Disposition Status:**  
**Disposition Status Date:**  
**Enforcement Lead Agency:** EPA  
**Proposed Penalty Amount:** 2250  
**Final Amount:** 2250  
**Paid Amount:**

Violation Details

**Found Violation:** Yes  
**Citation:**  
**Violation Short Description:** Generators - General  
**Violation Type:** 262.A  
**Violation Determined Date:** 19830815  
**Scheduled Compliance Date:**  
**Return to Compliance:** Unverifiable  
**Actual Return to Compl:** 19850430  
**Violation Responsible Agency:** EPA

<b>Map Key</b>	<b>Number of Records</b>	<b>Direction</b>	<b>Distance (mi/ft)</b>	<b>Elev/Diff (ft)</b>	<b>Site</b>	<b>DB</b>
----------------	--------------------------	------------------	-------------------------	-----------------------	-------------	-----------

**Enforcement Details**

**Enforcement Type:** 210  
**Enforcement Type Description:** INITIAL 3008(A) COMPLIANCE  
**Enforcement Action Date:** 19840430  
**Enf Disposition Status:**  
**Disposition Status Date:**  
**Enforcement Lead Agency:** EPA  
**Proposed Penalty Amount:** 30000  
**Final Amount:** 30000  
**Paid Amount:**

**Evaluation Details**

**Evaluation Start Date:** 19880421  
**Evaluation Type Description:** COMPLIANCE EVALUATION INSPECTION ON-SITE  
**Violation Short Description:**  
**Return to Compliance Date:**  
**Evaluation Agency:** State

**Evaluation Start Date:** 19870422  
**Evaluation Type Description:** COMPLIANCE SCHEDULE EVALUATION  
**Violation Short Description:**  
**Return to Compliance Date:**  
**Evaluation Agency:** State

**Evaluation Start Date:** 19880823  
**Evaluation Type Description:** COMPLIANCE EVALUATION INSPECTION ON-SITE  
**Violation Short Description:**  
**Return to Compliance Date:**  
**Evaluation Agency:** State

**Evaluation Start Date:** 19831122  
**Evaluation Type Description:** FOCUSED COMPLIANCE INSPECTION  
**Violation Short Description:**  
**Return to Compliance Date:**  
**Evaluation Agency:** EPA

**Evaluation Start Date:** 19830927  
**Evaluation Type Description:** FOCUSED COMPLIANCE INSPECTION  
**Violation Short Description:**  
**Return to Compliance Date:**  
**Evaluation Agency:** EPA

**Evaluation Start Date:** 19890825  
**Evaluation Type Description:** FINANCIAL RECORD REVIEW  
**Violation Short Description:**  
**Return to Compliance Date:**  
**Evaluation Agency:** EPA-Initiated Oversight/Observation/Training Actions

**Evaluation Start Date:** 19850430  
**Evaluation Type Description:** COMPLIANCE EVALUATION INSPECTION ON-SITE  
**Violation Short Description:**  
**Return to Compliance Date:**  
**Evaluation Agency:** State

**Evaluation Start Date:** 19830815  
**Evaluation Type Description:** COMPLIANCE EVALUATION INSPECTION ON-SITE  
**Violation Short Description:** Generators - General  
**Return to Compliance Date:** 19850430  
**Evaluation Agency:** EPA

**Evaluation Start Date:** 19880907  
**Evaluation Type Description:** COMPLIANCE EVALUATION INSPECTION ON-SITE  
**Violation Short Description:**  
**Return to Compliance Date:**

Map Key	Number of Records	Direction	Distance (mi/ft)	Elev/Diff (ft)	Site	DB
---------	-------------------	-----------	------------------	----------------	------	----

<b>Evaluation Agency:</b>	State					
<b>Evaluation Start Date:</b>	19860111					
<b>Evaluation Type Description:</b>	FOCUSED COMPLIANCE INSPECTION					
<b>Violation Short Description:</b>	Generators - General					
<b>Return to Compliance Date:</b>	19880907					
<b>Evaluation Agency:</b>	State					
<b>Evaluation Start Date:</b>	20020808					
<b>Evaluation Type Description:</b>	FOCUSED COMPLIANCE INSPECTION					
<b>Violation Short Description:</b>						
<b>Return to Compliance Date:</b>						
<b>Evaluation Agency:</b>	State					

**Handler Summary**

<b>Importer Activity:</b>	No
<b>Mixed Waste Generator:</b>	No
<b>Transporter Activity:</b>	No
<b>Transfer Facility:</b>	No
<b>Onsite Burner:</b>	No
<b>Smelting, Melting and Refining:</b>	No
<b>Underground Injection Control:</b>	No
<b>Commercial TSD:</b>	No
<b>Used Oil Transporter:</b>	No
<b>Used Oil Transfer Facility:</b>	No
<b>Used Oil Processor:</b>	No
<b>Used Oil Refiner:</b>	No
<b>Used Oil Burner:</b>	No
<b>Used Oil Market Burner:</b>	No
<b>Used Oil Spec Marketer:</b>	No

**Hazardous Waste Handler Details**

<b>Sequence No:</b>	1
<b>Receive Date:</b>	19931221
<b>Handler Name:</b>	GARMAT USA INC (FAB CIRCUITS)
<b>Federal Waste Generator Code:</b>	N
<b>Generator Code Description:</b>	Not a Generator, Verified
<b>Source Type:</b>	Notification

**Waste Code Details**

<b>Hazardous Waste Code:</b>	F005
<b>Waste Code Description:</b>	THE FOLLOWING SPENT NONHALOGENATED SOLVENTS: TOLUENE, METHYL ETHYL KETONE, CARBON DISULFIDE, ISOBUTANOL, PYRIDINE, BENZENE, 2-ETHOXYETHANOL, AND 2-NITROPROPANE; ALL SPENT SOLVENT MIXTURES/BLENDS CONTAINING, BEFORE USE, A TOTAL OF TEN PERCENT OR MORE (BY VOLUME) OF ONE OR MORE OF THE ABOVE NONHALOGENATED SOLVENTS OR THOSE SOLVENTS LISTED IN F001, F002, OR F004; AND STILL BOTTOMS FROM THE RECOVERY OF THESE SPENT SOLVENTS AND SPENT SOLVENT MIXTURES.

<b>Hazardous Waste Code:</b>	F003
<b>Waste Code Description:</b>	THE FOLLOWING SPENT NONHALOGENATED SOLVENTS: XYLENE, ACETONE, ETHYL ACETATE, ETHYL BENZENE, ETHYL ETHER, METHYL ISOBUTYL KETONE, N-BUTYL ALCOHOL, CYCLOHEXANONE, AND METHANOL; ALL SPENT SOLVENT MIXTURES/BLENDS CONTAINING, BEFORE USE, ONLY THE ABOVE SPENT NONHALOGENATED SOLVENTS; AND ALL SPENT SOLVENT MIXTURES/BLENDS CONTAINING, BEFORE USE, ONE OR MORE OF THE ABOVE NONHALOGENATED SOLVENTS, AND A TOTAL OF TEN PERCENT OR MORE (BY VOLUME) OF ONE OR MORE OF THOSE SOLVENTS LISTED IN F001, F002, F004, AND F005; AND STILL BOTTOMS FROM THE RECOVERY OF THESE SPENT SOLVENTS AND SPENT SOLVENT MIXTURES.

<b>Hazardous Waste Code:</b>	D002
<b>Waste Code Description:</b>	CORROSIVE WASTE

<b>Hazardous Waste Code:</b>	D001
<b>Waste Code Description:</b>	IGNITABLE WASTE

Map Key	Number of Records	Direction	Distance (mi/ft)	Elev/Diff (ft)	Site	DB
---------	-------------------	-----------	------------------	----------------	------	----

**Owner/Operator Details**

<b>Owner/Operator Ind:</b>	Current Owner	<b>Street No:</b>	
<b>Type:</b>	Private	<b>Street 1:</b>	DATA NOT REQUESTED
<b>Name:</b>	DON OBERFELD	<b>Street 2:</b>	
<b>Date Became Current:</b>	18000101	<b>City:</b>	DATA NOT REQUESTED
<b>Date Ended Current:</b>		<b>State:</b>	CO
<b>Phone:</b>	999-999-9999	<b>Country:</b>	
<b>Source Type:</b>	Notification	<b>Zip Code:</b>	99999

<a href="#">172</a>	2 of 2	NNE	0.92 / 4,869.04	5,332.61 / -14	GARMAT USA INC (FAB CIRCUITS) 1252 WEST RADCLIFF ENGLEWOOD CO 80110	HAZ CORRACT
---------------------	--------	-----	--------------------	-------------------	--	-------------

<b>ID:</b>	COD980806475	<b>County:</b>	ARAPAHOE
<b>Status:</b>	HISTORIC	<b>Method:</b>	CENTRUS
<b>Fac Type:</b>	CA	<b>Accuracy:</b>	+OR- 30 METERS
<b>Links:</b>	<a href="http://www.epa.gov/cgi-bin/get1cReport.cgi?tool=echo&amp;IDNumber=COD980806475">http://www.epa.gov/cgi-bin/get1cReport.cgi?tool=echo&amp;IDNumber=COD980806475</a>		

# Unplottable Summary

Total: 2 Unplottable sites

DB	Company Name/Site Name	Address	City	Zip	ERIS ID
DELISTED LST	LITTLETON #1	LITTLETON #1	LITTLETON CO	80000	891291400
DELISTED LST	SOUTH SANTA FE	SOUTH SANTA FE	ENGLEWOOD CO	80000	891291404

# Unplottable Report

**Site:** LITTLETON #1  
LITTLETON #1 LITTLETON CO 80000

DELISTED LST

## Delisted Leaking Storage Tank Trust Fund Sites

<b>Site Rec ID:</b>	00023-0000177	<b>U Site ID:</b>	31574
<b>Status:</b>	Unknown	<b>County:</b>	JEFFERSON
<b>Database:</b>	LUST Trust Tanks	<b>Site Located:</b>	-1

**Agency ID:**

**Detail 1:**

From an old CDPHE list of locations where tank leaks were suspected and LUST Trust funds were used in an effort to identify the source. Often, the source was found nearby and was entered in the LUST database (now COSTIS). This listing not entered into COSTIS back when CDPHE transferred responsibility for tank leaks to OPS. Few people at OPS know of this old CDPHE list, and any associated files are thought to have been disposed of or misplaced.

**Detail 2:**

**Link 1:**

**Link 2:**

**Site:** SOUTH SANTA FE  
SOUTH SANTA FE ENGLEWOOD CO 80000

DELISTED LST

## Delisted Leaking Storage Tank Trust Fund Sites

<b>Site Rec ID:</b>	00023-0000032	<b>U Site ID:</b>	0
<b>Status:</b>	Unknown	<b>County:</b>	ARAPAHOE
<b>Database:</b>	LUST Trust Tanks	<b>Site Located:</b>	0

**Agency ID:**

**Detail 1:**

From an old CDPHE list of locations where tank leaks were suspected and LUST Trust funds were used in an effort to identify the source. Often, the source was found nearby and was entered in the LUST database (now COSTIS). This listing not entered into COSTIS back when CDPHE transferred responsibility for tank leaks to OPS. Few people at OPS know of this old CDPHE list, and any associated files are thought to have been disposed of or misplaced.

**Detail 2:**

**Link 1:**

**Link 2:**

# Appendix: Database Descriptions

*Environmental Risk Information Services (ERIS) can search the following databases. The extent of historical information varies with each database and current information is determined by what is publicly available to ERIS at the time of update. ERIS updates databases as set out in ASTM Standard E1527-13 and E1527-21, Section 8.1.8 Sources of Standard Source Information:*

*"Government information from nongovernmental sources may be considered current if the source updates the information at least every 90 days, or, for information that is updated less frequently than quarterly by the government agency, within 90 days of the date the government agency makes the information available to the public."*

## Standard Environmental Record Sources

### Federal

#### National Priority List:

NPL

Sites on the United States Environmental Protection Agency (EPA)'s National Priorities List of the most serious uncontrolled or abandoned hazardous waste sites identified for possible long-term remedial action under the Superfund program. The NPL, which EPA is required to update at least once a year, is based primarily on the score a site receives from EPA's Hazard Ranking System. A site must be on the NPL to receive money from the Superfund Trust Fund for remedial action. Sites are represented by boundaries where available in the EPA Superfund Site Boundaries maintained by the Shared Enterprise Geodata and Services (SEGS). Site boundaries represent the footprint of a whole site, the sum of all of the Operable Units and the current understanding of the full extent of contamination; for Federal Facility sites, the total site polygon may be the Facility boundary. Where there is no polygon boundary data available for a given site, the site is represented as a point.

**Government Publication Date: Mar 23, 2023**

#### National Priority List - Proposed:

PROPOSED NPL

Sites proposed by the United States Environmental Protection Agency (EPA), the state agency, or concerned citizens for addition to the National Priorities List (NPL) due to contamination by hazardous waste and identified by the EPA as a candidate for cleanup because it poses a risk to human health and/or the environment. Sites are represented by boundaries where available in the EPA Superfund Site Boundaries maintained by the Shared Enterprise Geodata and Services (SEGS). Site boundaries represent the footprint of a whole site, the sum of all of the Operable Units and the current understanding of the full extent of contamination; for Federal Facility sites, the total site polygon may be the Facility boundary. Where there is no polygon boundary data available for a given site, the site is represented as a point.

**Government Publication Date: Mar 23, 2023**

#### Deleted NPL:

DELETED NPL

Sites deleted from the United States Environmental Protection Agency (EPA)'s National Priorities List. The National Oil and Hazardous Substances Pollution Contingency Plan (NCP) establishes the criteria that the EPA uses to delete sites from the NPL. In accordance with 40 CFR 300.425.(e), sites may be deleted from the NPL where no further response is appropriate. Sites are represented by boundaries where available in the EPA Superfund Site Boundaries maintained by the Shared Enterprise Geodata and Services (SEGS). Site boundaries represent the footprint of a whole site, the sum of all of the Operable Units and the current understanding of the full extent of contamination; for Federal Facility sites, the total site polygon may be the Facility boundary. Where there is no polygon boundary data available for a given site, the site is represented as a point.

**Government Publication Date: Mar 23, 2023**

#### SEMS List 8R Active Site Inventory:

SEMS

The U.S. Environmental Protection Agency's (EPA) Superfund Program has deployed the Superfund Enterprise Management System (SEMS), which integrates multiple legacy systems into a comprehensive tracking and reporting tool. This inventory contains active sites evaluated by the Superfund program that are either proposed to be or are on the National Priorities List (NPL) as well as sites that are in the screening and assessment phase for possible inclusion on the NPL. The Active Site Inventory Report displays site and location information at active SEMS sites. An active site is one at which site assessment, removal, remedial, enforcement, cost recovery, or oversight activities are being planned or conducted. This data includes SEMS sites from the List 8R Active file as well as applicable sites from the SEMS GIS/REST file layer obtained from EPA's Facility Registry Service.

**Government Publication Date: Jan 25, 2023**



**SEMS List 8R Archive Sites:**

[SEMS ARCHIVE](#)

The U.S. Environmental Protection Agency's (EPA) Superfund Enterprise Management System (SEMS) Archived Site Inventory displays site and location information at sites archived from SEMS. An archived site is one at which EPA has determined that assessment has been completed and no further remedial action is planned under the Superfund program at this time. This data includes sites from the List 8R Archived site file.

**Government Publication Date: Jan 25, 2023**

**Inventory of Open Dumps, June 1985:**

[ODI](#)

The Resource Conservation and Recovery Act (RCRA) provides for publication of an inventory of open dumps. The Act defines "open dumps" as facilities which do not comply with EPA's "Criteria for Classification of Solid Waste Disposal Facilities and Practices" (40 CFR 257).

**Government Publication Date: Jun 1985**

**Comprehensive Environmental Response, Compensation and Liability Information System -**

[CERCLIS](#)

**CERCLIS:**

Superfund is a program administered by the United States Environmental Protection Agency (EPA) to locate, investigate, and clean up the worst hazardous waste sites throughout the United States. CERCLIS is a database of potential and confirmed hazardous waste sites at which the EPA Superfund program has some involvement. It contains sites that are either proposed to be or are on the National Priorities List (NPL) as well as sites that are in the screening and assessment phase for possible inclusion on the NPL. The EPA administers the Superfund program in cooperation with individual states and tribal governments; this database is made available by the EPA.

**Government Publication Date: Oct 25, 2013**

**EPA Report on the Status of Open Dumps on Indian Lands:**

[IODI](#)

Public Law 103-399, The Indian Lands Open Dump Cleanup Act of 1994, enacted October 22, 1994, identified congressional concerns that solid waste open dump sites located on American Indian or Alaska Native (AI/AN) lands threaten the health and safety of residents of those lands and contiguous areas. The purpose of the Act is to identify the location of open dumps on Indian lands, assess the relative health and environment hazards posed by those sites, and provide financial and technical assistance to Indian tribal governments to close such dumps in compliance with Federal standards and regulations or standards promulgated by Indian Tribal governments or Alaska Native entities.

**Government Publication Date: Dec 31, 1998**

**CERCLIS - No Further Remedial Action Planned:**

[CERCLIS NFRAP](#)

An archived site is one at which EPA has determined that assessment has been completed and no further remedial action is planned under the Superfund program at this time. The Archive designation means that, to the best of EPA's knowledge, assessment at a site has been completed and that EPA has determined no further steps will be taken to list this site on the National Priorities List (NPL). This decision does not necessarily mean that there is no hazard associated with a given site; it only means that, based upon available information, the location is not judged to be a potential NPL site.

**Government Publication Date: Oct 25, 2013**

**CERCLIS Liens:**

[CERCLIS LIENS](#)

A Federal Superfund lien exists at any property where EPA has incurred Superfund costs to address contamination ("Superfund site") and has provided notice of liability to the property owner. A Federal CERCLA ("Superfund") lien can exist by operation of law at any site or property at which EPA has spent Superfund monies. This database is made available by the United States Environmental Protection Agency (EPA). This database was provided by the United States Environmental Protection Agency (EPA). Refer to SEMS LIEN as the current data source for Superfund Liens.

**Government Publication Date: Jan 30, 2014**

**RCRA CORRACTS-Corrective Action:**

[RCRA CORRACTS](#)

RCRA Info is the U.S. Environmental Protection Agency's (EPA) comprehensive information system, providing access to data supporting the Resource Conservation and Recovery Act (RCRA) of 1976 and the Hazardous and Solid Waste Amendments (HSWA) of 1984. At these sites, the Corrective Action Program ensures that cleanups occur. EPA and state regulators work with facilities and communities to design remedies based on the contamination, geology, and anticipated use unique to each site.

**Government Publication Date: Apr 24, 2023**

**RCRA non-CORRACTS TSD Facilities:**

[RCRA TSD](#)

RCRA Info is the U.S. Environmental Protection Agency's (EPA) comprehensive information system, providing access to data supporting the Resource Conservation and Recovery Act (RCRA) of 1976 and the Hazardous and Solid Waste Amendments (HSWA) of 1984. This database includes Non-Corrective Action sites listed as treatment, storage and/or disposal facilities of hazardous waste as defined by RCRA.

**Government Publication Date: Apr 24, 2023**

**RCRA Generator List:**

[RCRA LQG](#)

RCRA Info is the U.S. Environmental Protection Agency's (EPA) comprehensive information system, providing access to data supporting the Resource Conservation and Recovery Act (RCRA) of 1976 and the Hazardous and Solid Waste Amendments (HSWA) of 1984. RCRA Info replaces the data recording and reporting abilities of the Resource Conservation and Recovery Information System (RCRIS) and the Biennial Reporting System (BRS). A hazardous waste generator is any person or site whose processes and actions create hazardous waste (see 40 CFR 260.10). Large Quantity Generators (LQGs) generate 1,000 kilograms per month or more of hazardous waste or more than one kilogram per month of acutely hazardous waste.

**Government Publication Date: Apr 24, 2023**

**RCRA Small Quantity Generators List:**

[RCRA SQG](#)

RCRA Info is the U.S. Environmental Protection Agency's (EPA) comprehensive information system, providing access to data supporting the Resource Conservation and Recovery Act (RCRA) of 1976 and the Hazardous and Solid Waste Amendments (HSWA) of 1984. RCRA Info replaces the data recording and reporting abilities of the Resource Conservation and Recovery Information System (RCRIS) and the Biennial Reporting System (BRS). A hazardous waste generator is any person or site whose processes and actions create hazardous waste (see 40 CFR 260.10). Small Quantity Generators (SQGs) generate more than 100 kilograms, but less than 1,000 kilograms, of hazardous waste per month.

**Government Publication Date: Apr 24, 2023**

**RCRA Very Small Quantity Generators List:**

[RCRA VSQG](#)

RCRA Info is the U.S. Environmental Protection Agency's (EPA) comprehensive information system, providing access to data supporting the Resource Conservation and Recovery Act (RCRA) of 1976 and the Hazardous and Solid Waste Amendments (HSWA) of 1984. A hazardous waste generator is any person or site whose processes and actions create hazardous waste (see 40 CFR 260.10). Very Small Quantity Generators (VSQG) generate 100 kilograms or less per month of hazardous waste, or one kilogram or less per month of acutely hazardous waste. Additionally, VSQG may not accumulate more than 1,000 kilograms of hazardous waste at any time.

**Government Publication Date: Apr 24, 2023**

**RCRA Non-Generators:**

[RCRA NON GEN](#)

RCRA Info is the U.S. Environmental Protection Agency's (EPA) comprehensive information system, providing access to data supporting the Resource Conservation and Recovery Act (RCRA) of 1976 and the Hazardous and Solid Waste Amendments (HSWA) of 1984. RCRA Info replaces the data recording and reporting abilities of the Resource Conservation and Recovery Information System (RCRIS) and the Biennial Reporting System (BRS). A hazardous waste generator is any person or site whose processes and actions create hazardous waste (see 40 CFR 260.10). Non-Generators do not presently generate hazardous waste.

**Government Publication Date: Apr 24, 2023**

**RCRA Sites with Controls:**

[RCRA CONTROLS](#)

List of Resource Conservation and Recovery Act (RCRA) facilities with institutional controls in place. RCRA gives the U.S. Environmental Protection Agency (EPA) the authority to control hazardous waste from the "cradle-to-grave." This includes the generation, transportation, treatment, storage, and disposal of hazardous waste. RCRA also set forth a framework for the management of non-hazardous solid wastes. The 1986 amendments to RCRA enabled EPA to address environmental problems that could result from underground tanks storing petroleum and other hazardous substances.

**Government Publication Date: Apr 24, 2023**

**Federal Engineering Controls-ECs:**

[FED ENG](#)

This list of Engineering controls (ECs) is provided by the United States Environmental Protection Agency (EPA). ECs encompass a variety of engineered and constructed physical barriers (e.g., soil capping, sub-surface venting systems, mitigation barriers, fences) to contain and/or prevent exposure to contamination on a property. The EC listing includes remedy component data from Superfund decision documents issued in fiscal years 1982-2021 for applicable sites on the final or deleted on the National Priorities List (NPL); and sites with a Superfund Alternative Approach (SAA) Agreement in place. The only sites included that are not on the NPL; proposed for NPL; or removed from proposed NPL, are those with an SAA Agreement in place.

**Government Publication Date: Apr 26, 2023**

**Federal Institutional Controls- ICs:**

[FED INST](#)

This list of Institutional controls (ICs) is provided by the United States Environmental Protection Agency (EPA). ICs are non-engineered instruments, such as administrative and legal controls, that help minimize the potential for human exposure to contamination and/or protect the integrity of the remedy. Although it is EPA's expectation that treatment or engineering controls will be used to address principal threat wastes and that groundwater will be returned to its beneficial use whenever practicable, ICs play an important role in site remedies because they reduce exposure to contamination by limiting land or resource use and guide human behavior at a site. The IC listing includes remedy component data from Superfund decision documents issued in fiscal years 1982-2021 for applicable sites on the final or deleted on the National Priorities List (NPL); and sites with a Superfund Alternative Approach (SAA) Agreement in place. The only sites included that are not on the NPL; proposed for NPL; or removed from proposed NPL, are those with an SAA Agreement in place.

**Government Publication Date: Apr 26, 2023**

**Land Use Control Information System:**

LUCIS

The LUCIS database is maintained by the U.S. Department of the Navy and contains information for former Base Realignment and Closure (BRAC) properties across the United States.

**Government Publication Date: Sep 1, 2006**

**Institutional Control Boundaries at NPL sites:**

NPL IC

Boundaries of Institutional Control areas at sites on the United States Environmental Protection Agency (EPA)'s National Priorities List, or Proposed or Deleted, made available by the EPA's Shared Enterprise Geodata and Services (SEGS). United States Environmental Protection Agency (EPA)'s National Priorities List of the most serious uncontrolled or abandoned hazardous waste sites identified for possible long-term remedial action under the Superfund program. Institutional controls are non-engineered instruments such as administrative and legal controls that help minimize the potential for human exposure to contamination and/or protect the integrity of the remedy.

**Government Publication Date: Mar 23, 2023**

**Emergency Response Notification System:**

ERNS 1982 TO 1986

Database of oil and hazardous substances spill reports controlled by the National Response Center. The primary function of the National Response Center is to serve as the sole national point of contact for reporting oil, chemical, radiological, biological, and etiological discharges into the environment anywhere in the United States and its territories.

**Government Publication Date: 1982-1986**

**Emergency Response Notification System:**

ERNS 1987 TO 1989

Database of oil and hazardous substances spill reports controlled by the National Response Center. The primary function of the National Response Center is to serve as the sole national point of contact for reporting oil, chemical, radiological, biological, and etiological discharges into the environment anywhere in the United States and its territories.

**Government Publication Date: 1987-1989**

**Emergency Response Notification System:**

ERNS

Database of oil and hazardous substances spill reports made available by the United States Coast Guard National Response Center (NRC). The NRC fields initial reports for pollution and railroad incidents and forwards that information to appropriate federal/state agencies for response. These data contain initial incident data that has not been validated or investigated by a federal/state response agency.

**Government Publication Date: Jan 16, 2023**

**The Assessment, Cleanup and Redevelopment Exchange System (ACRES) Brownfield Database:**

FED BROWNFIELDS

Brownfields are real property, the expansion, redevelopment, or reuse of which may be complicated by the presence or potential presence of a hazardous substance, pollutant, or contaminant. Cleaning up and reinvesting in these properties protects the environment, reduces blight, and takes development pressures off greenspaces and working lands. This data is provided by the United States Environmental Protection Agency (EPA) and includes Brownfield sites from the Cleanups in My Community (CIMC) web application.

**Government Publication Date: Sep 13, 2022**

**FEMA Underground Storage Tank Listing:**

FEMA UST

The Federal Emergency Management Agency (FEMA) of the Department of Homeland Security maintains a list of FEMA owned underground storage tanks.

**Government Publication Date: Dec 31, 2017**

**Facility Response Plan:**

FRP

This listing contains facilities that have submitted Facility Response Plans (FRPs) to the U.S. Environmental Protection Agency (EPA). Facilities that could reasonably be expected to cause "substantial harm" to the environment by discharging oil into or on navigable waters are required to prepare and submit FRPs. Harm is determined based on total oil storage capacity, secondary containment and age of tanks, oil transfer activities, history of discharges, proximity to a public drinking water intake or sensitive environments. This listing includes FRP facilities from an applicable EPA FOIA file and Homeland Infrastructure Foundation-Level Data (HIFLD) data file.

**Government Publication Date: Aug 8, 2022**

**Delisted Facility Response Plans:**

DELISTED FRP

Facilities that once appeared in - and have since been removed from - the list of facilities that have submitted Facility Response Plans (FRP) to EPA. Facilities that could reasonably be expected to cause "substantial harm" to the environment by discharging oil into or on navigable waters are required to prepare and submit Facility Response Plans (FRPs). Harm is determined based on total oil storage capacity, secondary containment and age of tanks, oil transfer activities, history of discharges, proximity to a public drinking water intake or sensitive environments.

**Government Publication Date: Aug 8, 2022**

**Historical Gas Stations:**

[HIST GAS STATIONS](#)

This historic directory of service stations is provided by the Cities Service Company. The directory includes Cities Service filling stations that were located throughout the United States in 1930.

**Government Publication Date: Jul 1, 1930**

**Petroleum Refineries:**

[REFN](#)

List of petroleum refineries from the U.S. Energy Information Administration (EIA) Refinery Capacity Report. Includes operating and idle petroleum refineries (including new refineries under construction) and refineries shut down during the previous year located in the 50 States, the District of Columbia, Puerto Rico, the Virgin Islands, Guam, and other U.S. possessions. Survey locations adjusted using public data.

**Government Publication Date: Aug 30, 2022**

**Petroleum Product and Crude Oil Rail Terminals:**

[BULK TERMINAL](#)

List of petroleum product and crude oil rail terminals made available by the U.S. Energy Information Administration (EIA). Includes operable bulk petroleum product terminals located in the 50 States and the District of Columbia with a total bulk shell storage capacity of 50,000 barrels or more, and/or the ability to receive volumes from tanker, barge, or pipeline; also rail terminals handling the loading and unloading of crude oil that were active between 2017 and 2018. Petroleum product terminals comes from the EIA-815 Bulk Terminal and Blender Report, which includes working, shell in operation, and shell idle for several major product groupings. Survey locations adjusted using public data.

**Government Publication Date: Jun 29, 2022**

**LIEN on Property:**

[SEMS LIEN](#)

The U.S. Environmental Protection Agency's (EPA) Superfund Enterprise Management System (SEMS) provides Lien details on applicable properties, such as the Superfund lien on property activity, the lien property information, and the parties associated with the lien.

**Government Publication Date: Jan 25, 2023**

**Superfund Decision Documents:**

[SUPERFUND ROD](#)

This database contains a list of decision documents for Superfund sites. Decision documents serve to provide the reasoning for the choice of (or) changes to a Superfund Site cleanup plan. The decision documents include completed Records of Decision (ROD), ROD Amendments, Explanations of Significant Differences (ESD) for active and archived sites stored in the Superfund Enterprise Management System (SEMS), along with other associated memos and files. This information is maintained and made available by the U.S. Environmental Protection Agency.

**Government Publication Date: Mar 23, 2023**

**Formerly Utilized Sites Remedial Action Program:**

[DOE FUSRAP](#)

The U.S. Department of Energy (DOE) established the Formerly Utilized Sites Remedial Action Program (FUSRAP) in 1974 to remediate sites where radioactive contamination remained from the Manhattan Project and early U.S. Atomic Energy Commission (AEC) operations. The DOE Office of Legacy Management (LM) established long-term surveillance and maintenance (LTS&M) requirements for remediated FUSRAP sites. DOE evaluates the final site conditions of a remediated site on the basis of risk for different future uses. DOE then confirms that LTS&M requirements will maintain protectiveness.

**Government Publication Date: Mar 4, 2017**

**State**

**Methane Gas Study Sites:**

[LANDFILL METHANE](#)

This Investigation of Methane Gas Hazards report was prepared by the Denver Office of Emergency Preparedness in 1981. The purpose of this study was to assess the actual and potential generation, migration, explosive and related problems associated with specified landfills, and to identify existing and potential problems, suggested strategies to prevent, abate, and control such problems and recommend investigative and monitoring functions as may be deemed necessary. The Colorado Department of Health selected eight landfills as priorities due to population density and potential hazards to population and property.

**Government Publication Date: Jan 2, 1981**

**Environmental Covenants and Use Restrictions:**

[COVENANTS](#)

Boundaries of environmental covenant/environmental use restriction sites made available by the Colorado Department of Public Health & Environment (CDPHE). CDPHE has the authority to approve requests to restrict the future use of a property using an enforceable agreement called an environmental covenant. Land use restrictions may be used to ensure the cleanup remedy adequately protects human health and the environment when a contaminated site isn't cleaned up completely.

**Government Publication Date: Apr 20, 2023**

**Superfund National Priorities List and Natural Resource Damages sites:**

[SUPERFUND NRD](#)

Boundaries of Superfund National Priorities List sites and Natural Resource Damages sites in Colorado made available by the Colorado Department of Public Health and Environment (CDPHE).

**Government Publication Date: Mar 29, 2023**

**Superfund Sites:**

[SHWS](#)

A list of Superfund sites in Colorado made available by the Colorado Department of Public Health and Environment (CDPHE). In Colorado, the cleanup of Superfund sites is overseen by the CDPHE or the Environmental Protection Agency (EPA). This list includes active Superfund sites, deleted sites, proposed sites, and natural resource damage sites.

**Government Publication Date: Jun 29, 2022**

**Delisted Superfund Sites:**

[DELISTED SHWS](#)

Sites which once appeared on - but have since been removed from - the list of Superfund sites in Colorado made available by the Colorado Department of Public Health and Environment (CDPHE). In Colorado, the cleanup of Superfund sites is overseen by the CDPHE or the Environmental Protection Agency (EPA).

**Government Publication Date: Jun 29, 2022**

**Solid Waste Facilities and Landfills:**

[SWF/LF](#)

The Colorado Department of Public Health and Environment (CDPHE) regulates the management and disposal of solid waste and landfill facilities. This data is provided by the CDPHE's Hazardous Materials and Waste Management Division's Solid Waste Report and the Environmental Sites Search Map Application.

**Government Publication Date: Nov 4, 2022**

**Historical Solid Waste (Closed or Abandoned Landfills):**

[HIST LF](#)

In the early 1980s the Hazardous Materials Waste Management Division of the Colorado Department of Public Health and Environment (CDPHE) conducted a survey of staff members and local agencies. The information gathered was compiled in 1984 for sites that were known or thought to have waste issues. The information is not complete and generally not very definitive or verifiable. This data became the Solid Waste Historical Data. The data is not maintained and has not been since the late 1980s.

**Government Publication Date: 1984**

**Tri-County Historic Landfills:**

[HIST LANDFILLS](#)

A list of historical landfills made available by the Tri-County Health Department (TCHD). The TCHD serves Adams, Arapahoe, and Douglas Counties.

**Government Publication Date: Jun 1, 2022**

**Registered Recycling Facilities:**

[RECYCLING](#)

This list of registered recycling facilities in Colorado is maintained by the Colorado Department of Public Health & Environment (CDPHE). This list includes primarily processing facilities for recyclable materials, such as material recovery facilities, industrial recycling operations, and recyclable material end user sites. Collection centers/drop-off locations are not included unless the site is also processing recyclable materials (separating, sorting, dismantling, grinding, baling, etc.).

**Government Publication Date: Mar 13, 2023**

**Leaking Storage Tanks:**

[LST](#)

A list of leaking storage tank locations from the Colorado Storage Tank Information System (COSTIS) database, including those which have applied for reimbursement from the Petroleum Storage Tank Fund. This list is made available by the Division of Oil and Public Safety (OPS) of the Colorado Department of Labor and Employment (CDLE) and includes data compiled from applicable FOIA files, COSTIS files and other OPS datasets. Classified military tanks are excluded from this data.

**Government Publication Date: Jun 1, 2023**

**LUST Trust Sites:**

[LUST TRUST](#)

The Division of Oil and Public Safety of the Colorado Department of Labor and Employment (CDLE) manages a Petroleum Storage Tank Fund (The Fund) that receives and processes applications to the Fund for reimbursement of costs related to assessment and cleanup of petroleum contaminated sites. Classified military tanks are excluded from this data.

**Government Publication Date: Jun 1, 2023**

**Delisted Leaking Storage Tanks:**

[DELISTED LST](#)

This database contains a list of leaking storage tank sites and their Funds for reimbursement of costs related to assessment and cleanup that were removed from the Colorado Department of Labor and Employment (CDLE) database.

**Government Publication Date: Jun 1, 2023**

**Underground Storage Tanks:**

UST

A list of underground storage tanks from the Colorado Storage Tank Information System (COSTIS) database. This database is made available by the Division of Oil and Public Safety (OPS) of the Colorado Department of Labor and Employment (CDLE). Data is compiled from applicable FOIA files, COSTIS files and other OPS datasets. Classified military tanks are excluded from this data.

**Government Publication Date: Jun 1, 2023**

**Aboveground Storage Tanks:**

AST

A list of aboveground storage tanks from the Colorado Storage Tank Information System (COSTIS) database. This list is made available by the Division of Oil and Public Safety (OPS) of the Colorado Department of Labor and Employment (CDLE). Data is compiled from applicable FOIA files, COSTIS files and other OPS datasets. Classified military tanks are excluded from this data.

**Government Publication Date: Jun 1, 2023**

**Storage Tank Information System (COSTIS):**

TANKS

This storage tank listing is provided by the Colorado Department of Labor and Employment, Division of Oil and Public Safety (OPS). The OPS manages the Colorado Storage Tank Information System (COSTIS) database which stores information on these facilities. This tank data includes facilities with liquefied petroleum gas, liquefied natural gas, and compressed natural gas tanks which are not classified as either underground storage tanks or aboveground storage tanks. Data is compiled from applicable FOIA files, COSTIS files and other OPS datasets. Classified military tanks are excluded from this data.

**Government Publication Date: Jun 1, 2023**

**Delisted Storage Tanks:**

DTNK

This database contains a list of closed storage tank sites that were removed from the Division of Oil and Public Safety of the Colorado Department of Labor and Employment (CDLE) Tank Information System.

**Government Publication Date: Jun 1, 2023**

**Environmental Covenants and Environmental Use Restrictions List:**

AUL

The Colorado Department of Public Health and Environment (CDPHE) maintains a list of sites that have environmental covenants and use restrictions in place. Land use restrictions may be used to ensure the cleanup remedy adequately protects human health and the environment when a contaminated site is not cleaned up completely.

**Government Publication Date: Apr 20, 2023**

**Voluntary Cleanup and Redevelopment Program Sites:**

VCP

The Voluntary Cleanup and Redevelopment Program (VCUP) of the Colorado Department of Public Health and Environment (CDPHE) was created in 1994 with the objective to facilitate the redevelopment and transfer of contaminated properties. This VCUP site listing includes applicable active and inactive sites from the CDPHE Voluntary Cleanup Open Records data file and map layer.

**Government Publication Date: Mar 20, 2023**

**Brownfield Sites:**

BROWNFIELDS

A list of Brownfields Program sites from the Hazardous Materials and Waste Management Division and the Colorado Environmental Records Search Interactive Map made available by the Colorado Department of Public Health and Environment (CDPHE). Sites which go untouched because of their real or perceived contamination can be rehabilitated using the CDPHE Brownfields Program.

**Government Publication Date: Apr 3, 2023**

**Tribal**

**Leaking Underground Storage Tanks on Tribal/Indian Lands:**

INDIAN LUST

This list of leaking underground storage tanks (LUSTs) on Tribal/Indian Lands in Region 8, which includes Colorado, is made available by the United States Environmental Protection Agency (EPA).

**Government Publication Date: Apr 20, 2023**

**Underground Storage Tanks on Tribal/Indian Lands:**

INDIAN UST

This list of underground storage tanks (USTs) on Tribal/Indian Lands in Region 8, which includes Colorado, is made available by the United States Environmental Protection Agency (EPA).

**Government Publication Date: Apr 20, 2023**

**Delisted Tribal Leaking Storage Tanks:**

[DELISTED INDIAN LST](#)

Leaking Underground Storage Tank (LUST) facilities which once appeared on - and have since been removed from - the Regional Tribal/Indian LUST lists made available by the United States Environmental Protection Agency (EPA).

**Government Publication Date: Apr 26, 2023**

**Delisted Tribal Underground Storage Tanks:**

[DELISTED INDIAN UST](#)

Underground Storage Tank (UST) facilities which once appeared on - and have since been removed from - the Regional Tribal/Indian UST lists made available by the United States Environmental Protection Agency (EPA).

**Government Publication Date: Apr 26, 2023**

**County**

**No County databases were selected to be included in the search.**

**Additional Environmental Record Sources**

**Federal**

**Facility Registry Service/Facility Index:**

[FINDS/FRS](#)

The Facility Registry Service (FRS) is a centrally managed database that identifies facilities, sites, or places subject to environmental regulations or of environmental interest. FRS creates high-quality, accurate, and authoritative facility identification records through rigorous verification and management procedures that incorporate information from program national systems, state master facility records, and data collected from EPA's Central Data Exchange registrations and data management personnel. This list is made available by the Environmental Protection Agency (US EPA).

**Government Publication Date: Aug 18, 2022**

**Toxics Release Inventory (TRI) Program:**

[TRIS](#)

The U.S. Environmental Protection Agency's Toxics Release Inventory (TRI) is a database containing data on disposal or other releases of toxic chemicals from U.S. facilities and information about how facilities manage those chemicals through recycling, energy recovery, and treatment. There are currently 770 individually listed chemicals and 33 chemical categories covered by the TRI Program. Facilities that manufacture, process or otherwise use these chemicals in amounts above established levels must submit annual reporting forms for each chemical. Note that the TRI chemical list does not include all toxic chemicals used in the U.S. One of TRI's primary purposes is to inform communities about toxic chemical releases to the environment.

**Government Publication Date: Oct 19, 2022**

**PFOA/PFOS Contaminated Sites:**

[PFAS NPL](#)

List of National Priorities List (NPL) and related Superfund Alternative Agreement (SAA) sites where PFOA or PFOS contaminants have been found in water and/or soil. The site listing is provided by the Federal Environmental Protection Agency (EPA).

**Government Publication Date: Mar 28, 2023**

**Federal Agency Locations with Known or Suspected PFAS Detections:**

[PFAS FED SITES](#)

List of Federal agency locations with known or suspected detections of Per- and Polyfluoroalkyl Substances (PFAS), made available by the U.S. Environmental Protection Agency (EPA) in their PFAS Analytic Tools data. EPA outlines that these data are gathered from several federal entities, such as the Federal Superfund program, Department of Defense (DOD), National Aeronautics and Space Administration, Department of Transportation, and Department of Energy. The dates this data was extracted for the PFAS Analytic Tools range from March 2022 to April 2023. Sites on this list do not necessarily reflect the source/s of PFAS contamination and detections do not indicate level of risk or human exposure at the site. Agricultural notifications in this data are limited to DOD sites only. At this time, the EPA is aware that this list is not comprehensive of all Federal agencies.

**Government Publication Date: Apr 24, 2023**

**SSEHRI PFAS Contamination Sites:**

[PFAS SSEHRI](#)

This PFAS Contamination Site Tracker database is compiled by the Social Science Environmental Health Research Institute (SSEHRI) at Northeastern University. According to the SSEHRI, the database records qualitative and quantitative data from each known site of PFAS contamination, including timeline of discovery, sources, levels, health impacts, community response, and government response. The goal of this database is to compile information and support public understanding of the rapidly unfolding issue of PFAS contamination. All data presented was extracted from government websites, news articles, or publicly available documents, and this is cited in the tracker. Locations for the Known PFAS Contamination Sites are sourced from the PFAS Sites and Community Resources Map, credited to the Northeastern University's PFAS Project Lab, Silent Spring Institute, and the PFAS-REACH team. Disclaimer: The source conveys the data undergoes regular updates as new information becomes available, some sites may be missing and/or contain information that is incorrect or outdated, as well as their information represents all contamination sites SSEHRI is aware of, not all possible contamination sites. This data is not intended to be used for legal purposes. Access the following source link for the most current information: <https://pfasproject.com/pfas-sites-and-community-resources/>

**Government Publication Date: Oct 9, 2022**

**National Response Center PFAS Spills:**

[ERNS PFAS](#)

This Per- and Poly-Fluoroalkyl Substances (PFAS) Spills dataset is made available via the U.S. Environmental Protection Agency's (EPA) PFAS Analytic Tools. The National Response Center (NRC), operated by the U.S. Coast Guard, serves as an emergency call center that fields initial reports for pollution and railroad incidents and forwards that information to appropriate federal/state agencies for response. Response center calls from 1990 to the most recent complete calendar year where there was indication of Aqueous Film Forming Foam (AFFF) usage are included in this dataset. NRC calls may reference AFFF usage in the "Material Involved" or "Incident Description" fields. Limitations: The data from the NRC website contain initial incident data that has not been validated or investigated by a federal/state response agency. Keyword searches may misidentify some incident reports that do not contain PFAS. This dataset should also not be considered to be exhaustive of all PFAS spills/release incidents.

**Government Publication Date: Apr 15, 2023**

**PFAS NPDES Discharge Monitoring:**

[PFAS NPDES](#)

This list of National Pollutant Discharge Elimination System (NPDES) permitted facilities with required monitoring for Per- and Polyfluoroalkyl (PFAS) Substances is made available via the U.S. Environmental Protection Agency (EPA)'s PFAS Analytic Tools. Any point-source wastewater discharger to waters of the United States must have a NPDES permit, which defines a set of parameters for pollutants and monitoring to ensure that the discharge does not degrade water quality or impair human health. This list includes NPDES permitted facilities associated with permits that monitor for Per- and Polyfluoroalkyl Substances (PFAS), limited to the years 2007 - present. EPA further advises the following regarding these data: currently, fewer than half of states have required PFAS monitoring for at least one of their permittees, and fewer states have established PFAS effluent limits for permittees. For states that may have required monitoring, some reporting and data transfer issues may exist on a state-by-state basis.

**Government Publication Date: Feb 19, 2023**

**Perfluorinated Alkyl Substances (PFAS) from Toxic Release Inventory:**

[PFAS TRI](#)

List of Toxics Release Inventory (TRI) facilities at which the reported chemical is a per- or polyfluoroalkyl (PFAS) substance included in the U.S. Environmental Protection Agency's (EPA) consolidated PFAS Master List of PFAS Substances. Encompasses Toxics Release Inventory records included in the EPA PFAS Analytic Tools. The EPA's TRI database currently tracks information on disposal or releases of 770 individually listed toxic chemicals and 33 chemical categories from thousands of U.S. facilities and details about how facilities manage those chemicals through recycling, energy recovery, and treatment.

**Government Publication Date: Oct 19, 2022**

**Perfluorinated Alkyl Substances (PFAS) Water Quality:**

[PFAS WATER](#)

The Water Quality Portal (WQP) is a cooperative service sponsored by the United States Geological Survey (USGS), the Environmental Protection Agency (EPA), and the National Water Quality Monitoring Council (NWQMC). This listing includes records from the Water Quality Portal where the characteristic (environmental measurement) is in the Environmental Protection Agency (EPA)'s consolidated Master List of PFAS Substances.

**Government Publication Date: Jul 20, 2020**

**PFAS TSCA Manufacture and Import Facilities:**

[PFAS TSCA](#)

The U.S. Environmental Protection Agency (EPA) issued the Chemical Data Reporting (CDR) Rule under the Toxic Substances Control Act (TSCA) and requires chemical manufacturers and facilities that manufacture or import chemical substances to report data to EPA. This list is specific only to TSCA Manufacture and Import Facilities with reported per- and poly-fluoroalkyl (PFAS) substances. Data file is sourced from EPA's PFAS Analytic Tools TSCA dataset which includes CDR/Inventory Update Reporting data from 1998 up to 2020. Disclaimer: This data file includes production and importation data for chemicals identified in EPA's CompTox Chemicals Dashboard list of PFAS without explicit structures and list of PFAS structures in DSSTox. Note that some regulations have specific chemical structure requirements that define PFAS differently than the lists in EPA's CompTox Chemicals Dashboard. Reporting information on manufactured or imported chemical substance amounts should not be compared between facilities, as some companies claim Chemical Data Reporting Rule data fields for PFAS information as Confidential Business Information.

**Government Publication Date: Jan 5, 2023**

**PFAS Waste Transfers from RCRA e-Manifest :**

[PFAS E-MANIFEST](#)



This Per- and Poly-Fluoroalkyl Substances (PFAS) Waste Transfers dataset is made available via the U.S. Environmental Protection Agency's (EPA) PFAS Analytic Tools. Every shipment of hazardous waste in the U.S. must be accompanied by a shipment manifest, which is a critical component of the cradle-to-grave tracking of wastes mandated by the Resource Conservation and Recovery Act (RCRA). According to the EPA, currently no Federal Waste Code exists for any PFAS compounds. To work around the lack of PFAS waste codes in the RCRA database, EPA developed the PFAS Transfers dataset by mining e-Manifest records containing at least one of these common PFAS keywords: • PFAS • PFOA • PFOS • PERFL • AFFF • GENX • GEN-X (plus the Vermont state-specific waste codes). Limitations: Amount or concentration of PFAS being transferred cannot be determined from the manifest information. Keyword searches may misidentify some manifest records that do not contain PFAS. This dataset should also not be considered to be exhaustive of all PFAS waste transfers.

**Government Publication Date: Apr 9, 2023**

**PFAS Industry Sectors:**

[PFAS IND](#)

This Per- and Poly-Fluoroalkyl Substances (PFAS) Industry Sectors dataset is made available via the U.S. Environmental Protection Agency's (EPA) PFAS Analytic Tools. The EPA developed the dataset from various sources that show which industries may be handling PFAS including: EPA's Enforcement and Compliance History Online (ECHO) records restricted to potential PFAS-handling industry sectors; ECHO records for Fire Training Sites identified where fire-fighting foam may have been used in training exercises; and 14 CFR Part 139 Airports compiled from historic and current records from the FAA Airport Data and Information Portal. Since July 2006, all certificated Part 139 Airports are required to have fire-fighting foam onsite that meet certain military specifications, which to date have been fluorinated (Aqueous Film Forming Foam). Limitations: Inclusion in this dataset does not indicate that PFAS are being manufactured, processed, used, or released by the facility. Listed facilities potentially handle PFAS based on their industrial profile, but are unconfirmed by the EPA. Keyword searches in ECHO for Fire Training sites may misidentify some facilities and should not be considered to be an exhaustive list of fire training facilities in the U.S.

**Government Publication Date: Apr 16, 2023**

**Hazardous Materials Information Reporting System:**

[HMIRS](#)

US DOT - Department of Transportation Pipeline and Hazardous Materials Safety Administration (PHMSA) Incidents Reports Database taken from Hazmat Intelligence Portal, U.S. Department of Transportation.

**Government Publication Date: Sep 1, 2020**

**National Clandestine Drug Labs:**

[NCDL](#)

The U.S. Department of Justice ("the Department"), Drug Enforcement Administration (DEA), provides this data as a public service. It contains addresses of some locations where law enforcement agencies reported they found chemicals or other items that indicated the presence of either clandestine drug laboratories or dumpsites. In most cases, the source of the entries is not the Department, and the Department has not verified the entry and does not guarantee its accuracy.

**Government Publication Date: Feb 8, 2023**

**Toxic Substances Control Act:**

[TSCA](#)

The Environmental Protection Agency (EPA) is amending the Toxic Substances Control Act (TSCA) section 8(a) Inventory Update Reporting (IUR) rule and changing its name to the Chemical Data Reporting (CDR) rule.

The CDR enables EPA to collect and publish information on the manufacturing, processing, and use of commercial chemical substances and mixtures (referred to hereafter as chemical substances) on the TSCA Chemical Substance Inventory (TSCA Inventory). This includes current information on chemical substance production volumes, manufacturing sites, and how the chemical substances are used. This information helps the Agency determine whether people or the environment are potentially exposed to reported chemical substances. EPA publishes submitted CDR data that is not Confidential Business Information (CBI).

**Government Publication Date: Apr 11, 2019**

**Hist TSCA:**

[HIST TSCA](#)

The Environmental Protection Agency (EPA) is amending the Toxic Substances Control Act (TSCA) section 8(a) Inventory Update Reporting (IUR) rule and changing its name to the Chemical Data Reporting (CDR) rule.

The 2006 IUR data summary report includes information about chemicals manufactured or imported in quantities of 25,000 pounds or more at a single site during calendar year 2005. In addition to the basic manufacturing information collected in previous reporting cycles, the 2006 cycle is the first time EPA collected information to characterize exposure during manufacturing, processing and use of organic chemicals. The 2006 cycle also is the first time manufacturers of inorganic chemicals were required to report basic manufacturing information.

**Government Publication Date: Dec 31, 2006**

**FTTS Administrative Case Listing:**

[FTTS ADMIN](#)

An administrative case listing from the Federal Insecticide, Fungicide, & Rodenticide Act (FIFRA) and Toxic Substances Control Act (TSCA), together known as FTTS. This database was obtained from the Environmental Protection Agency's (EPA) National Compliance Database (NCDB). The FTTS and NCDB was shut down in 2006.

**Government Publication Date: Jan 19, 2007**

**FTTS Inspection Case Listing:**

FTTS INSP

An inspection case listing from the Federal Insecticide, Fungicide, & Rodenticide Act (FIFRA) and Toxic Substances Control Act (TSCA), together known as FTTS. This database was obtained from the Environmental Protection Agency's (EPA) National Compliance Database (NCDB). The FTTS and NCDB was shut down in 2006.

**Government Publication Date: Jan 19, 2007**

**Potentially Responsible Parties List:**

PRP

Early in the site cleanup process, the U.S. Environmental Protection Agency (EPA) conducts a search to find the Potentially Responsible Parties (PRPs). The EPA looks for evidence to determine liability by matching wastes found at the site with parties that may have contributed wastes to the site. This listing contains PRPs, Noticed Parties, at sites in the EPA's Superfund Enterprise Management System (SEMS).

**Government Publication Date: Jan 25, 2023**

**State Coalition for Remediation of Drycleaners Listing:**

SCRD DRYCLEANER

The State Coalition for Remediation of Drycleaners (SCRD) was established in 1998, with support from the U.S. Environmental Protection Agency (EPA) Office of Superfund Remediation and Technology Innovation. Coalition members are states with mandated programs and funding for drycleaner site remediation. Current members are Alabama, Connecticut, Florida, Illinois, Kansas, Minnesota, Missouri, North Carolina, Oregon, South Carolina, Tennessee, Texas, and Wisconsin. Since 2017, the SCRCD no longer maintains this data, refer to applicable state source data where available.

**Government Publication Date: Nov 08, 2017**

**Integrated Compliance Information System (ICIS):**

ICIS

The U.S. Environmental Protection Agency's Enforcement and Compliance History Online system incorporates data from the Integrated Compliance Information System - National Pollutant Discharge Elimination System (ICIS-NPDES). ICIS-NPDES is an information management system maintained by the Office of Compliance to track permit compliance and enforcement status of facilities regulated by the NPDES under the Clean Water Act. This data includes permit, inspection, violation and enforcement action information for applicable ICIS records.

**Government Publication Date: Oct 15, 2022**

**Drycleaner Facilities:**

FED DRYCLEANERS

A list of drycleaner facilities from Enforcement and Compliance History Online (ECHO) data as made available by the U.S. Environmental Protection Agency (EPA), sourced from the ECHO Exporter file. The EPA tracks facilities that possess NAIC and SIC codes that classify businesses as drycleaner establishments.

**Government Publication Date: Dec 11, 2022**

**Delisted Drycleaner Facilities:**

DELISTED FED DRY

List of sites removed from the list of Drycleaner Facilities (sites in the EPA's Integrated Compliance Information System (ICIS) with NAIC or SIC codes identifying the business as a drycleaner establishment).

**Government Publication Date: Dec 11, 2022**

**Formerly Used Defense Sites:**

FUDS

Formerly Used Defense Sites (FUDS) are properties that were formerly owned by, leased to, or otherwise possessed by and under the jurisdiction of the Secretary of Defense prior to October 1986, where the Department of Defense (DOD) is responsible for an environmental restoration. The FUDS Annual Report to Congress (ARC) is published by the U.S. Army Corps of Engineers (USACE). This data is compiled from the USACE's Geospatial FUDS data layers and Homeland Infrastructure Foundation-Level Data (HIFLD) FUDS dataset.

**Government Publication Date: Jul 12, 2022**

**FUDS Munitions Response Sites:**

FUDS MRS

Boundaries of Munitions Response Sites (MRS), published with the Formerly Used Defense Sites (FUDS) Annual Report to Congress (ARC) by the U.S. Army Corps of Engineers (USACE). An MRS is a discrete location within a Munitions response area (MRA) that is known to require a munitions response. An MRA means any area on a defense site that is known or suspected to contain unexploded ordnance (UXO), discarded military munitions (DMM), or munitions constituents (MC). This data is compiled from the USACE's Geospatial MRS data layers and Homeland Infrastructure Foundation-Level Data (HIFLD) MRS dataset.

**Government Publication Date: Jul 12, 2022**

**Former Military Nike Missile Sites:**

FORMER NIKE

This information was taken from report DRXTH-AS-IA-83A016 (Historical Overview of the Nike Missile System, 12/1984) which was performed by Environmental Science and Engineering, Inc. for the U.S. Army Toxic and Hazardous Materials Agency Assessment Division. The Nike system was deployed between 1954 and the mid-1970's. Among the substances used or stored on Nike sites were liquid missile fuel (JP-4); starter fluids (UDKH, aniline, and furfuryl alcohol); oxidizer (IRFNA); hydrocarbons (motor oil, hydraulic fluid, diesel fuel, gasoline, heating oil); solvents (carbon tetrachloride, trichloroethylene, trichloroethane, stoddard solvent); and battery electrolyte. The quantities of material a disposed of and procedures for disposal are not documented in published reports. Virtually all information concerning the potential for contamination at Nike sites is confined to personnel who were assigned to Nike sites. During deactivation most hardware was shipped to depot-level supply points. There were reportedly instances where excess materials were disposed of on or near the site itself at closure. There was reportedly no routine site decontamination.

**Government Publication Date: Dec 2, 1984**

**PHMSA Pipeline Safety Flagged Incidents:**

**PIPELINE INCIDENT**

A list of flagged pipeline incidents made available by the U.S. Department of Transportation (US DOT) Pipeline and Hazardous Materials Safety Administration (PHMSA). PHMSA regulations require incident and accident reports for five different pipeline system types.

**Government Publication Date: Mar 31, 2021**

**Material Licensing Tracking System (MLTS):**

**MLTS**

A list of sites that store radioactive material subject to the Nuclear Regulatory Commission (NRC) licensing requirements. This list is maintained by the NRC. As of September 2016, the NRC no longer releases location information for sites. Site locations were last received in July 2016.

**Government Publication Date: May 11, 2021**

**Historic Material Licensing Tracking System (MLTS) sites:**

**HIST MLTS**

A historic list of sites that have inactive licenses and/or removed from the Material Licensing Tracking System (MLTS). In some cases, a site is removed from the MLTS when the state becomes an "Agreement State". An Agreement State is a State that has signed an agreement with the Nuclear Regulatory Commission (NRC) authorizing the State to regulate certain uses of radioactive materials within the State.

**Government Publication Date: Jan 31, 2010**

**Mines Master Index File:**

**MINES**

The Master Index File (MIF) is provided by the United State Department of Labor, Mine Safety and Health Administration (MSHA). This file, which was originally created in the 1970's, contained many Mine-IDs that were invalid. MSHA removes invalid IDs from the MIF upon discovery. MSHA applicable data includes the following: all Coal and Metal/Non-Metal mines under MSHA's jurisdiction since 1/1/1970; mine addresses for all mines in the database except for Abandoned mines prior to 1998 from MSHA's legacy system (addresses may or may not correspond with the physical location of the mine itself); violations that have been assessed penalties as a result of MSHA inspections beginning on 1/1/2000; and violations issued as a result of MSHA inspections conducted beginning on 1/1/2000.

**Government Publication Date: Nov 7, 2022**

**Surface Mining Control and Reclamation Act Sites:**

**SMCRA**

An inventory of land and water impacted by past mining (primarily coal mining) is maintained by the Office of Surface Mining Reclamation and Enforcement (OSMRE) to provide information needed to implement the Surface Mining Control and Reclamation Act of 1977 (SMCRA). The inventory contains information on the location, type, and extent of Abandoned Mine Land (AML) impacts, as well as information on the cost associated with the reclamation of those problems. The inventory is based upon field surveys by State, Tribal, and OSMRE program officials. It is dynamic to the extent that it is modified as new problems are identified and existing problems are reclaimed.

**Government Publication Date: Aug 18, 2022**

**Mineral Resource Data System:**

**MRDS**

The Mineral Resource Data System (MRDS) is a collection of reports describing metallic and nonmetallic mineral resources throughout the world. Included are deposit name, location, commodity, deposit description, geologic characteristics, production, reserves, resources, and references. This database contains the records previously provided in the Mineral Resource Data System (MRDS) of USGS and the Mineral Availability System/Mineral Industry Locator System (MAS/MILS) originated in the U.S. Bureau of Mines, which is now part of USGS. The USGS has ceased systematic updates of the MRDS database with their focus more recently on deposits of critical minerals while providing a well-documented baseline of historical mine locations from USGS topographic maps.

**Government Publication Date: Mar 15, 2016**

**DOE Legacy Management Sites:**

**LM SITES**

The U.S. Department of Energy (DOE) Office of Legacy Management (LM) currently manages radioactive and chemical waste, environmental contamination, and hazardous material at over 100 sites across the U.S. The LM manages sites with diverse regulatory drivers (statutes or programs that direct cleanup and management requirements at DOE sites) or as part of internal DOE or congressionally-recognized programs, such as but not limited to: Formerly Utilized Sites Remedial Action Program (FUSRAP), Uranium Mill Tailings Radiation Control Act (UMTRCA Title I, Title II), Comprehensive Environmental Response, Compensation, and Liability Act (CERCLA), Resource Conservation and Recovery Act (RCRA), Decontamination and Decommissioning (D&D), Nuclear Waste Policy Act (NWPA). This site listing includes data exported from the DOE Office of LM's Geospatial Environmental Mapping System (GEMS). GEMS Data disclaimer: The DOE Office of LM makes no representation or warranty, expressed or implied, regarding the use, accuracy, availability, or completeness of the data presented herein.

**Government Publication Date: Dec 1, 2022**

#### **Alternative Fueling Stations:**

**ALT FUELS**

This list of alternative fueling stations is sourced from the Alternative Fuels Data Center (AFDC). The U.S. Department of Energy's Office of Energy Efficiency & Renewable Energy launched the AFDC in 1991 as a repository for alternative fuel vehicle performance data, which provides a wealth of information and data on alternative and renewable fuels, advanced vehicles, fuel-saving strategies, and emerging transportation technologies. The data includes Biodiesel (B20 and above), Compressed Natural Gas (CNG), Electric, Ethanol (E85), Hydrogen, Liquefied Natural Gas (LNG), Propane (LPG), and Renewable Diesel (R20 and above) fuel type locations.

**Government Publication Date: Mar 23, 2023**

#### **Superfunds Consent Decrees:**

**CONSENT DECREES**

This list of Superfund consent decrees is provided by the Department of Justice, Environment & Natural Resources Division (ENRD) through a Freedom of Information Act (FOIA) applicable file. This listing includes Consent Decrees for CERCLA or Superfund Sites filed and/or as proposed within the ENRD's Case Management System (CMS) since 2010. CMS may not reflect the latest developments in a case nor can the agency guarantee the accuracy of the data. ENRD Disclaimer: Congress excluded three discrete categories of law enforcement and national security records from the requirements of the FOIA; response is limited to those records that are subject to the requirements of the FOIA; however, this should not be taken as an indication that excluded records do, or do not, exist.

**Government Publication Date: Apr 19, 2023**

#### **Air Facility System:**

**AFS**

This EPA retired Air Facility System (AFS) dataset contains emissions, compliance, and enforcement data on stationary sources of air pollution. Regulated sources cover a wide spectrum; from large industrial facilities to relatively small operations such as dry cleaners. AFS does not contain data on facilities that are solely asbestos demolition and/or renovation contractors, or landfills. ECHO Clean Air Act data from AFS are frozen and reflect data as of October 17, 2014; the EPA retired this system for Clean Air Act stationary sources and transitioned to ICIS-Air.

**Government Publication Date: Oct 17, 2014**

#### **Registered Pesticide Establishments:**

**SSTS**

List of active EPA-registered foreign and domestic pesticide-producing and device-producing establishments based on data from the Section Seven Tracking System (SSTS). The Federal Insecticide, Fungicide, and Rodenticide Act (FIFRA) Section 7 requires that facilities producing pesticides, active ingredients, or devices be registered. The list of establishments is made available by the EPA.

**Government Publication Date: Mar 30, 2022**

#### **Polychlorinated Biphenyl (PCB) Transformers:**

**PCBT**

Locations of Transformers Containing Polychlorinated Biphenyls (PCBs) registered with the United States Environmental Protection Agency. PCB transformer owners must register their transformer(s) with EPA. Although not required, PCB transformer owners who have removed and properly disposed of a registered PCB transformer may notify EPA to have their PCB transformer de-registered. Data made available by EPA.

**Government Publication Date: Oct 15, 2019**

#### **Polychlorinated Biphenyl (PCB) Notifiers:**

**PCB**

Facilities included in the national list of facilities that have notified the United States Environmental Protection Agency (EPA) of Polychlorinated Biphenyl (PCB) activities. Any company or person storing, transporting or disposing of PCBs or conducting PCB research and development must notify the EPA and receive an identification number.

**Government Publication Date: Nov 3, 2022**

#### **State**

#### **Spills:**

**SPILLS**

A list of hazardous material spills and releases (including Meth Labs) that were reported to the Colorado Department of Public Health and Environment (CDPHE).

**Government Publication Date: Apr 8, 2022**

**Colorado Oil and Gas Conservation Commission Spills:**

[OG SPILLS](#)

A list of spills made available by the Colorado Oil and Gas Conservation Commission (COGCC).

**Government Publication Date: Jun 7, 2023**

**Dry Cleaning Facilities:**

[DRYCLEANERS](#)

A list of dry cleaners provided by the Colorado Department of Public Health and Environment (CDPHE) Hazardous Waste Compliance Assurance Unit and Stationary Sources Program.

**Government Publication Date: Mar 14, 2023**

**Delisted Dry Cleaning Facilities:**

[DELISTED DRYCLEANERS](#)

List of sites removed from the drycleaners database made available by the Department of Public Health & Environment.

**Government Publication Date: Mar 14, 2023**

**Air Pollution Control Division Permitted Facilities:**

[AIR PERMITS](#)

This list of Air Pollution Control Division Permitted Facilities is maintained by the Colorado Department of Public Health and Environment. The Stationary Sources Program evaluates and develops air permits for stationary sources in Colorado. The program inspects sources to determine compliance with air regulations and permit conditions and maintains an inventory of air pollution emissions throughout the state.

**Government Publication Date: Feb 13, 2023**

**Per- and Polyfluoroalkyl Substances (PFAS):**

[PFAS](#)

A list of facilities that reported storing or using AFFF or Class B firefighting foam, other PFAS chemicals, have reported PFAS passthrough, or have detectable limits of PFAS in their discharge.

**Government Publication Date: Dec 8, 2020**

**Asbestos Abatement and Demolition Projects:**

[ASBESTOS](#)

A list of Asbestos Abatement and Demolition Projects made available by the Colorado Department of Public Health and Environment (CDPHE), Air Pollution Control Division.

**Government Publication Date: Dec 28, 2017**

**Hazardous Waste Sites- Generator:**

[HAZ GEN](#)

A list of hazardous waste generators. This list is made available by the Colorado Department of Public Health and Environment (CDPHE).

**Government Publication Date: Jun 30, 2003**

**Permitted Facilities Listing:**

[PDES](#)

A list of permitted facilities tracked by the Water Quality Control Division of the Department of Public Health & Environment (DPHE). This list is the state version of the NPDES (National Pollution Discharge Elimination System).

**Government Publication Date: May 1, 2023**

**Hazardous Waste Sites- Treatment, Storage & Disposal:**

[HAZ TSD](#)

A list of facilities that treat, store, dispose, or recycle hazardous waste on-site. This list is made available by the Colorado Department of Public Health and Environment (CDPHE).

**Government Publication Date: Jun 30, 2003**

**Hazardous Waste Sites- Corrective Action:**

[HAZ CORRACT](#)

A list of hazardous waste generators with corrective actions. This list is made available by the Colorado Department of Public Health and Environment (CDPHE).

**Government Publication Date: Jun 30, 2003**

**Uranium Mill Tailings Sites:**

[UMTRA](#)

This list of former uranium mill sites in Colorado, with cleanup authorized by the Uranium Mill Tailings Remedial Action (UMTRA) program, was provided by the Colorado Department of Public Health and Environment. Because much of the cleanup is complete, the focus has shifted to primarily "Post-UMTRA issues," or the discovery of new uranium mill tailings material by private citizens, utility companies or local governments.

**Government Publication Date: Sep 26, 2022**

**Tribal**

***No Tribal additional environmental record sources available for this State.***

**County**

**Historical Fill Areas:**

[HIST FILL DENVER](#)

This dataset denotes the approximate locations of historical fill areas within the City and County of Denver (CCoD) and with within approximately three-quarters of a mile of the CCoD boundaries. The data was developed in 1997 by Pinyon Environmental Engineering Resources, Inc. (Pinyon) who at the request of CCoD completed an Historical Fill Area Evaluation using documents and research involving several regional and national sources. Locations of historical fill areas are approximations and should not be used for detailed planning or engineering purposes. This data is made available by the City and County of Denver, Technology Services / Enterprise Data Management.

***Government Publication Date: Dec 17, 2019***

***No County additional environmental databases were selected to be included in the search.***

# Definitions

**Database Descriptions:** This section provides a detailed explanation for each database including: source, information available, time coverage, and acronyms used. They are listed in alphabetic order.

**Detail Report:** This is the section of the report which provides the most detail for each individual record. Records are summarized by location, starting with the project property followed by records in closest proximity.

**Distance:** The distance value is the distance between plotted points, not necessarily the distance between the sites' boundaries. All values are an approximation.

**Direction:** The direction value is the compass direction of the site in respect to the project property and/or center point of the report.

**Elevation:** The elevation value is taken from the location at which the records for the site address have been plotted. All values are an approximation. Source: Google Elevation API.

**Executive Summary:** This portion of the report is divided into 3 sections:

'Report Summary'- Displays a chart indicating how many records fall on the project property and, within the report search radii.

'Site Report Summary'-Project Property'- This section lists all the records which fall on the project property. For more details, see the 'Detail Report' section.

'Site Report Summary-Surrounding Properties'- This section summarizes all records on adjacent properties, listing them in order of proximity from the project property. For more details, see the 'Detail Report' section.

**Map Key:** The map key number is assigned according to closest proximity from the project property. Map Key numbers always start at #1. The project property will always have a map key of '1' if records are available. If there is a number in brackets beside the main number, this will indicate the number of records on that specific property. If there is no number in brackets, there is only one record for that property.

The symbol and colour used indicates 'elevation': the red inverted triangle will dictate 'ERIS Sites with Lower Elevation', the yellow triangle will dictate 'ERIS Sites with Higher Elevation' and the orange square will dictate 'ERIS Sites with Same Elevation.'

**Unplottables:** These are records that could not be mapped due to various reasons, including limited geographic information. These records may or may not be in your study area, and are included as reference.